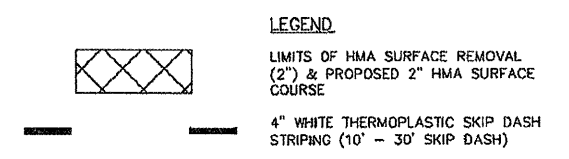
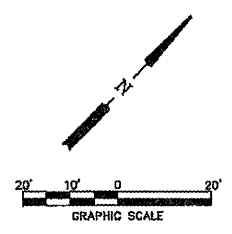
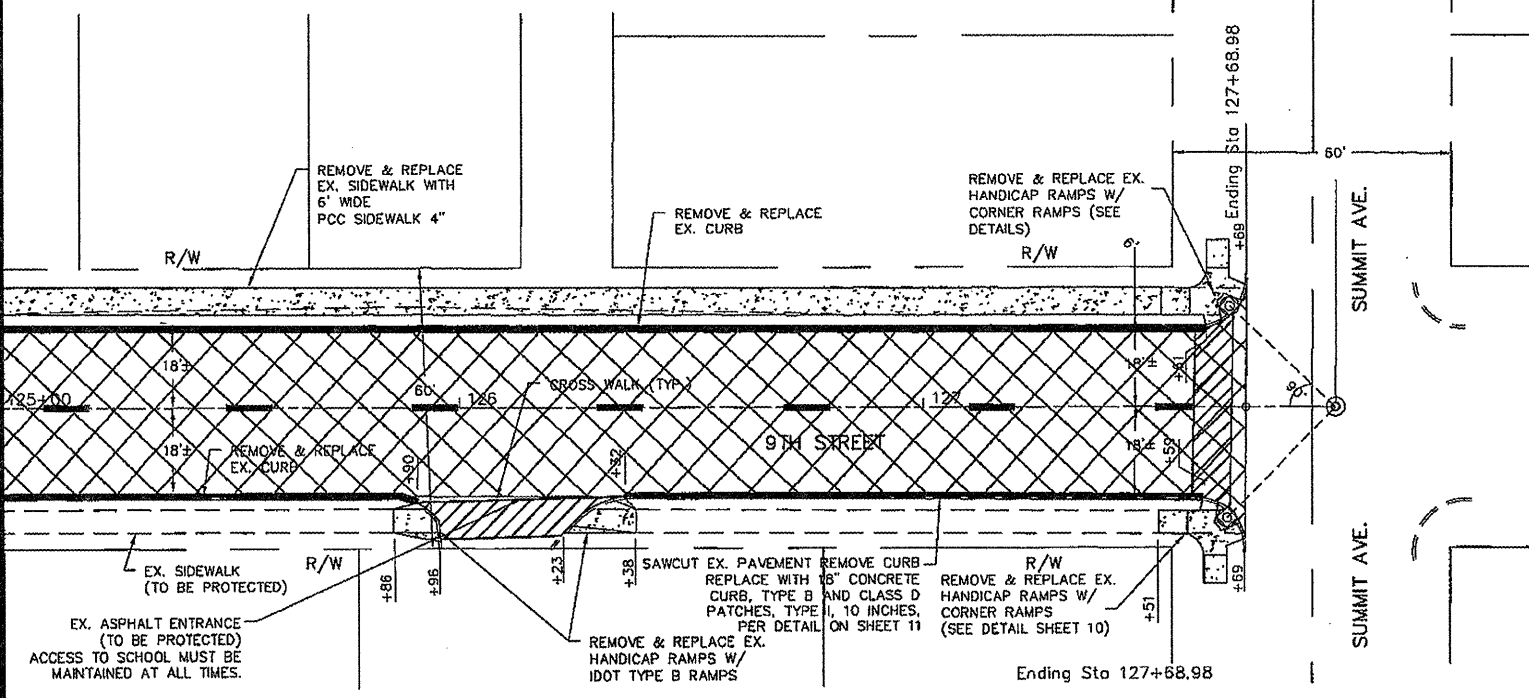


PLAN	DATE
BY	
REVISIONS	
NO.	
DATE	
BY	
REVISIONS	
NO.	
DATE	
BY	

MATCH LINE STA. 125 + 00



NOTES:

EX. SEWERS AND STRUCTURES ARE APPROXIMATE ONLY. THE CONTRACTOR SHALL FIELD VERIFY LOCATIONS PRIOR TO CONSTRUCTION.

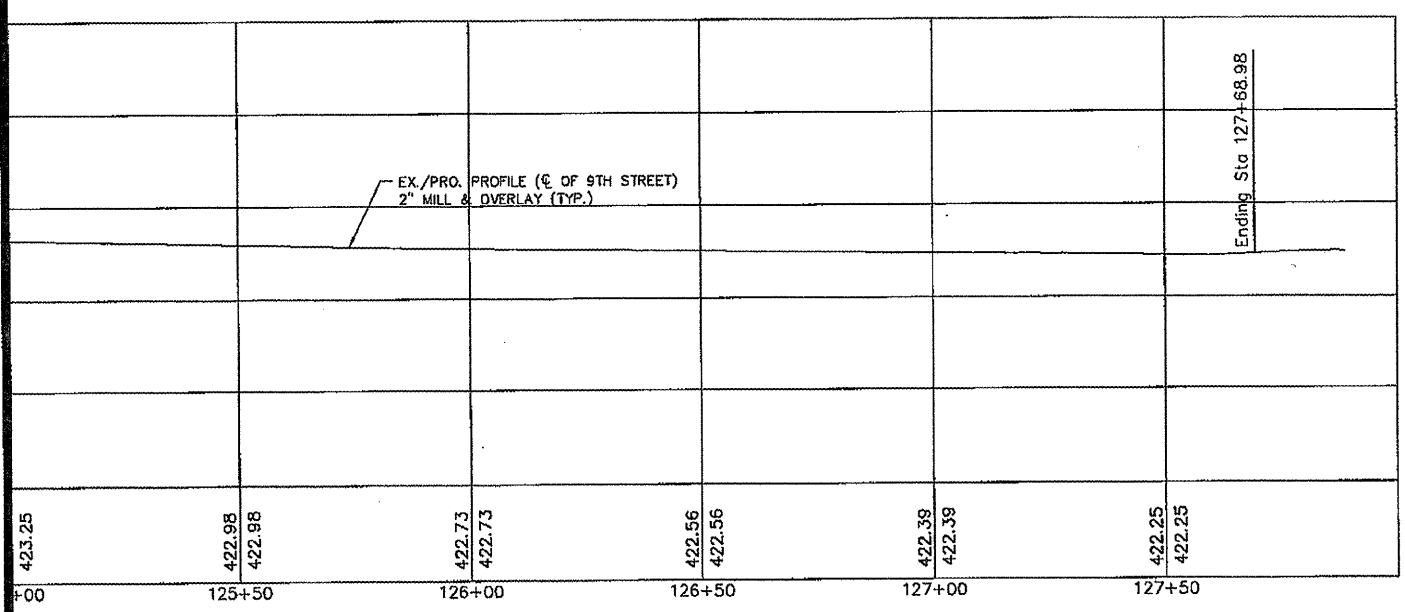
ALL EXISTING STORM STRUCTURES AND SEWER LINES TO BE USED IN PLACE UNLESS OTHERWISE NOTED. ALL EXISTING STRUCTURES AND SEWERS ARE TO BE PROTECTED. ANY DAMAGE TO EXISTING STRUCTURES OR SEWERS WILL BE REPAIRED OR REPLACED AT THE CONTRACTORS EXPENSE.

* SEE SHEET 11 FOR CROSS WALK AND STOP BAR DETAILS.

PLAN
SCALE: 1" = 20'

PROFILE	DATE
BY	
REVISIONS	
NO.	
DATE	
BY	
REVISIONS	
NO.	
DATE	
BY	

MATCH LINE STA. 1+25



PROFILE
HORIZ. SCALE: 1" = 20'
VERT. SCALE: 1" = 5'

FILE NAME
\$FILE\$

USER NAME = \$USER\$	DESIGNED -- KJW	REVISED --
PLOT SCALE = 1:1	DRAWN -- JMA	REVISED --
PLOT DATE = 4-9-09	CHECKED --	REVISED --
	DATE -- 4-9-09	REVISED --

CITY OF EAST SAINT LOUIS
9TH STREET RESURFACING

PLAN & PROFILE

SCALE: 1"=20' SHEET NO. 9 OF 11 SHEETS STA. 1+25 TO STA. 1+27

F.A.U. R.T.E.	SECTION	COUNTY	TOTAL SHEETS	SHEET NO.
9214	08-00218-00 RS	ST. CLAIR	11	9
CONTRACT NO. _____				
FED. ROAD DIST. NO. - ILLINOIS FED. AID PROJECT				