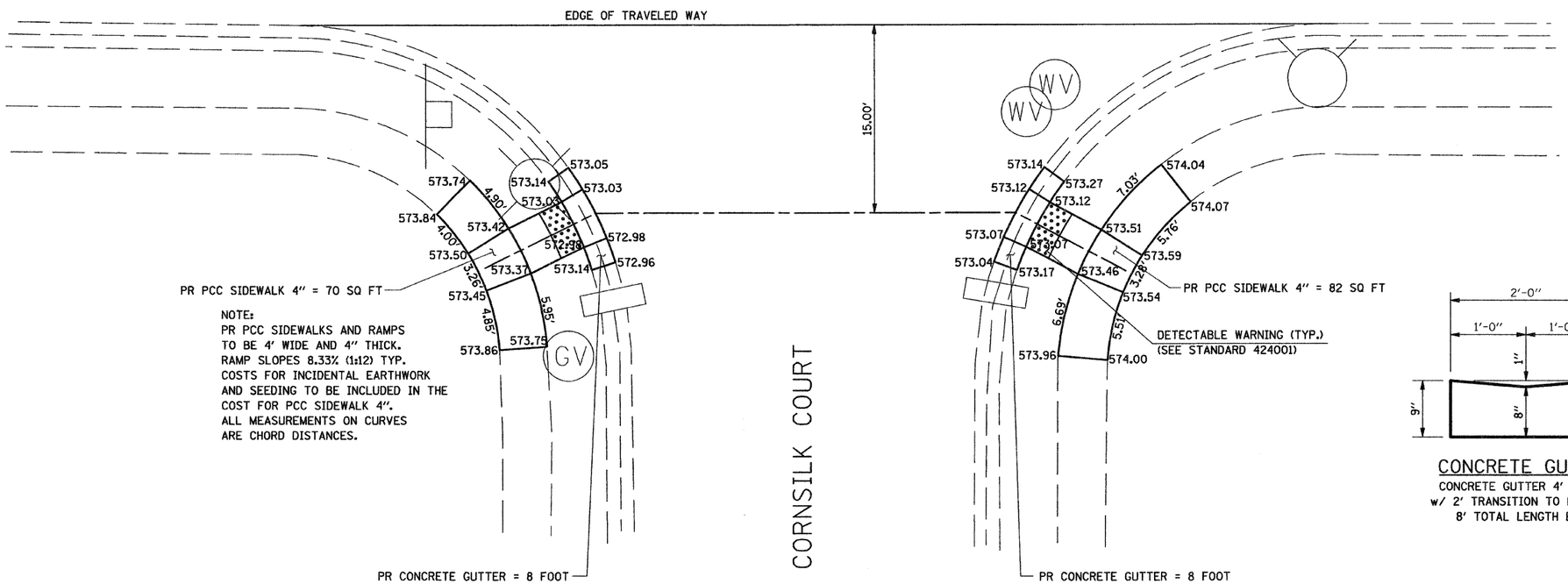


NOTE:
PR PCC SIDEWALKS AND RAMPS TO BE 4' WIDE AND 4" THICK. RAMP SLOPES 8.33% (1:12) TYP. COSTS FOR INCIDENTAL EARTHWORK AND SEEDING TO BE INCLUDED IN THE COST FOR PCC SIDEWALK 4". ALL MEASUREMENTS ON CURVES ARE CHORD DISTANCES.

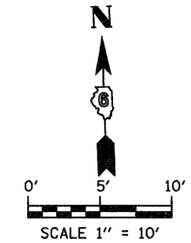


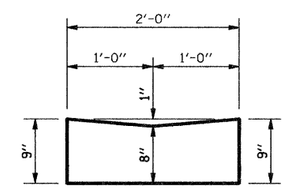


## CONCRETE GUTTER

CONCRETE GUTTER 4' @ RAMP w/ 2' TRANSITION TO EXISTING, 8' TOTAL LENGTH EACH.

## BILL OF MATERIALS

| | |
|---|---|
| TOTAL PCC SIDEWALK 4" | = 152 SQ FT |
| TOTAL SIDEWALK REMOVAL | = 126 SQ FT |
| TOTAL CONCRETE GUTTER | = 16 FT |
| TOTAL GUTTER REMOVAL | = 16 FT |
| DETECTABLE WARNING | = 16 SQ FT |

| | | | | | | | | | | | |
|---|---|---|---|---|---|---|---|---|---|---|---|
| FILE NAME = G:\S07009-01\cad\Misc-Locations\7009-01_Ent_Detail01.SHT | USER NAME = IE Consultants | DESIGNED - | REVISED - | VILLAGE OF SHERMAN | RAMP SIDEWALK DETAILS | F.A. RTE. | SECTION | COUNTY | TOTAL SHEETS | SHEET NO. |
| | PLOT SCALE = 5.0000 ' / IN. | DRAWN - | REVISED - | | | | 08-00014-00-SW | SANGAMON | 47 | 38 |
| | PLOT DATE = 2/16/2009 | CHECKED - | REVISED - | | | | | CONTRACT NO. 93486 | | |
| | | DATE - | REVISED - | | SCALE: SHEET NO. OF SHEETS STA. TO STA. | FED. ROAD DIST. NO. | ILLINOIS | FED. AID PROJECT | | |