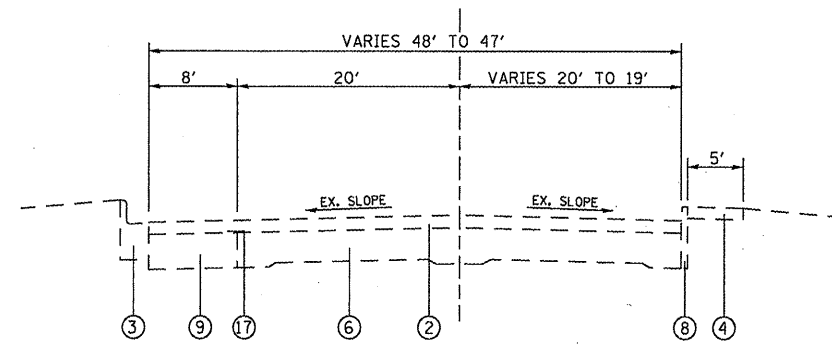
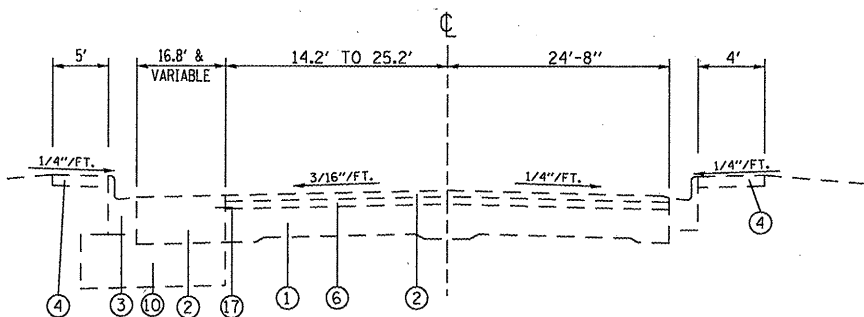


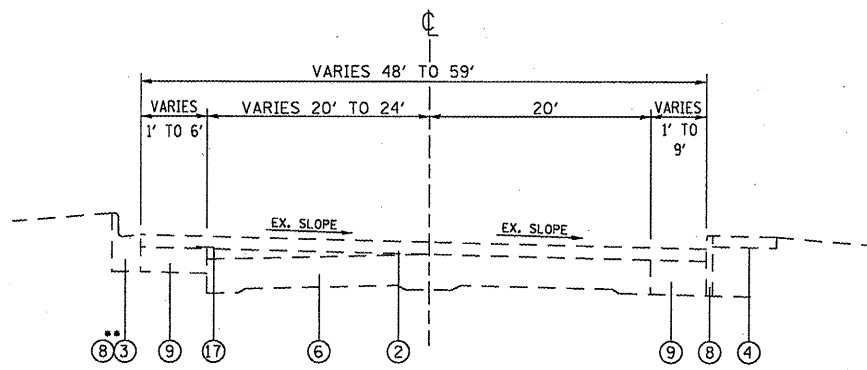
TANGENT SECTION
STA 197+80 TO 201+50



TANGENT SECTION
STA 218+98 TO 221+29

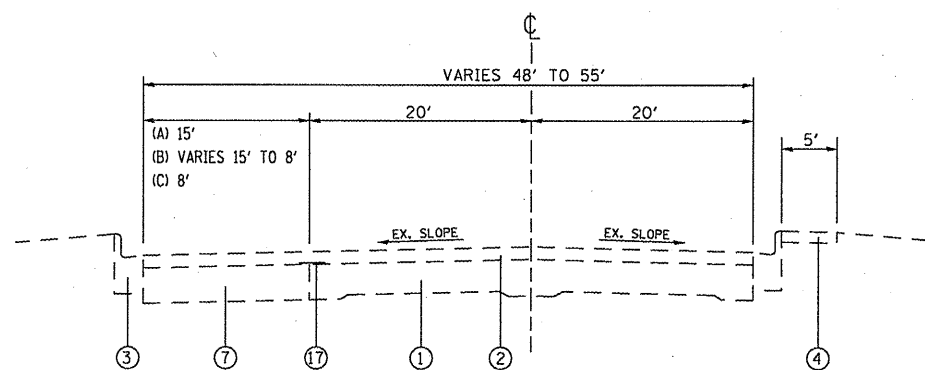


TANGENT SECTION
STA 205+11.40 TO 208+61.60

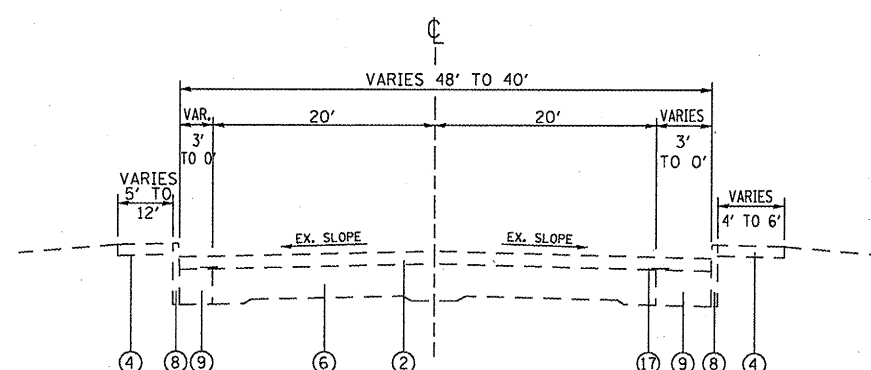


**STA 221+29 TO 222+29 - B6.12
STA 222+29 TO 223+90 - TYPE B

SUPERELEVATION SECTION
STA 221+29 TO STA 223+90



TANGENT SECTION
(A) STA 208+61.60 TO 214+77
(B) STA 214+77 TO 217+77
(C) STA 217+77 TO 218+98



TANGENT SECTION
STA 223+90 TO 226+93

- LEGEND**
- ① EXISTING P.C.C. BASE COURSE, 9"-7"-9"
 - ② EXISTING BITUMINOUS PAVEMENT:
STA. 155+96 TO 161+60 - 3"
STA. 161+60 TO 174+50 - 5"
STA. 174+50 TO 176+50 = 2-1/4" & 14"*
STA. 176+50 TO 191+87.38 = 14"
STA. 197+80 TO 201+50 = 14"
STA. 201+50 TO 208+61.60 = 2-1/4" & 14"*
STA. 209+06 TO 226+93 - 4 1/4 "
 - ③ EXISTING CURB & GUTTER:
STA. 155+96 TO 168+00 - B6.24
STA. 168+00 TO 173+60 - B6.12
STA. 174+50 TO 186+77.59 - B6.24
STA. 188+50.48 TO 191+87.38 - B6.24
STA. 197+80 TO 201+50 - B6.24
STA. 201+50 TO 205+11.40 - B6.24 SP
STA. 205+11.40 TO 208+61.60 - B6.24
STA. 208+61.60 TO 222+29 - B6.12
STA. 234+55 TO 257+87 - B6.24
STA. 257+87 TO 268+22 - B6.12
STA. 268+22 TO 270+03 - B6.24
STA. 302+97 TO 317+70 - B6.24
 - ④ EXISTING SIDEWALK
 - ⑤ EXISTING RETAINING WALL
 - ⑥ EXISTING BITUMINOUS FILLED BRICK PAVEMENT
 - ⑦ EXISTING P.C.C. BASE COURSE WIDENING, 10"
 - ⑧ EXISTING CONCRETE CURB, TYPE B
 - ⑨ EXISTING P.C.C. BASE COURSE WIDENING, 11"
 - ⑩ EXISTING LIME MODIFIED SOIL, 12"
 - ⑪ EXISTING P.C.C. BASE COURSE WIDENING, 9"
 - ⑫ EXISTING CONCRETE CURB & GUTTER, TYPE 10 (MODIFIED)
 - ⑬ EXISTING CONCRETE MEDIAN SURFACE
 - ⑭ EXISTING CONCRETE MEDIAN TYPE C-4 (MODIFIED)
 - ⑮ EXISTING CONCRETE CURB & GUTTER, TYPE 9 (MODIFIED)
 - ⑯ EXISTING BRIDGE APPROACH PAVEMENT
 - ⑰ EXISTING STRIP REFLECTIVE CRACK CONTROL TREATMENT
 - ⑱ EXISTING AGGREGATE OR SOD
 - ⑲ EXISTING RETAINING WALL
 - ⑳ EXISTING SUB-BASE GRANULAR MATERIAL TYPE A, 6"

FILE NAME =	USER NAME = #USER#	DESIGNED -	REVISED -
#FILE#		DRAWN -	REVISED -
	PLOT SCALE = #SCALE#	CHECKED -	REVISED -
	PLOT DATE = #DATE#	DATE -	REVISED -

STATE OF ILLINOIS
DEPARTMENT OF TRANSPORTATION

EXISTING TYPICAL SECTIONS

SCALE: SHEET NO. 2 OF 4 SHEETS STA. TO STA.

F.A.P. R.T.E.	SECTION	COUNTY	TOTAL SHEETS	SHEET NO.
594	(61-63)RS-3	MADISON	40	5
FED. ROAD DIST. NO. - ILLINOIS FED. AID PROJECT			CONTRACT NO. 76B71	