

F.A.P. RTE.	SECTION	COUNTY	TOTAL SHEETS	SHEET NO.
95	(18Z,J)RS-3	EFFINGHAM	38	1
FED. ROAD DIST. NO.	ILLINOIS	CONTRACT NO. 74254		

STATE OF ILLINOIS
DEPARTMENT OF TRANSPORTATION
DIVISION OF HIGHWAYS

PROPOSED
HIGHWAY PLANS

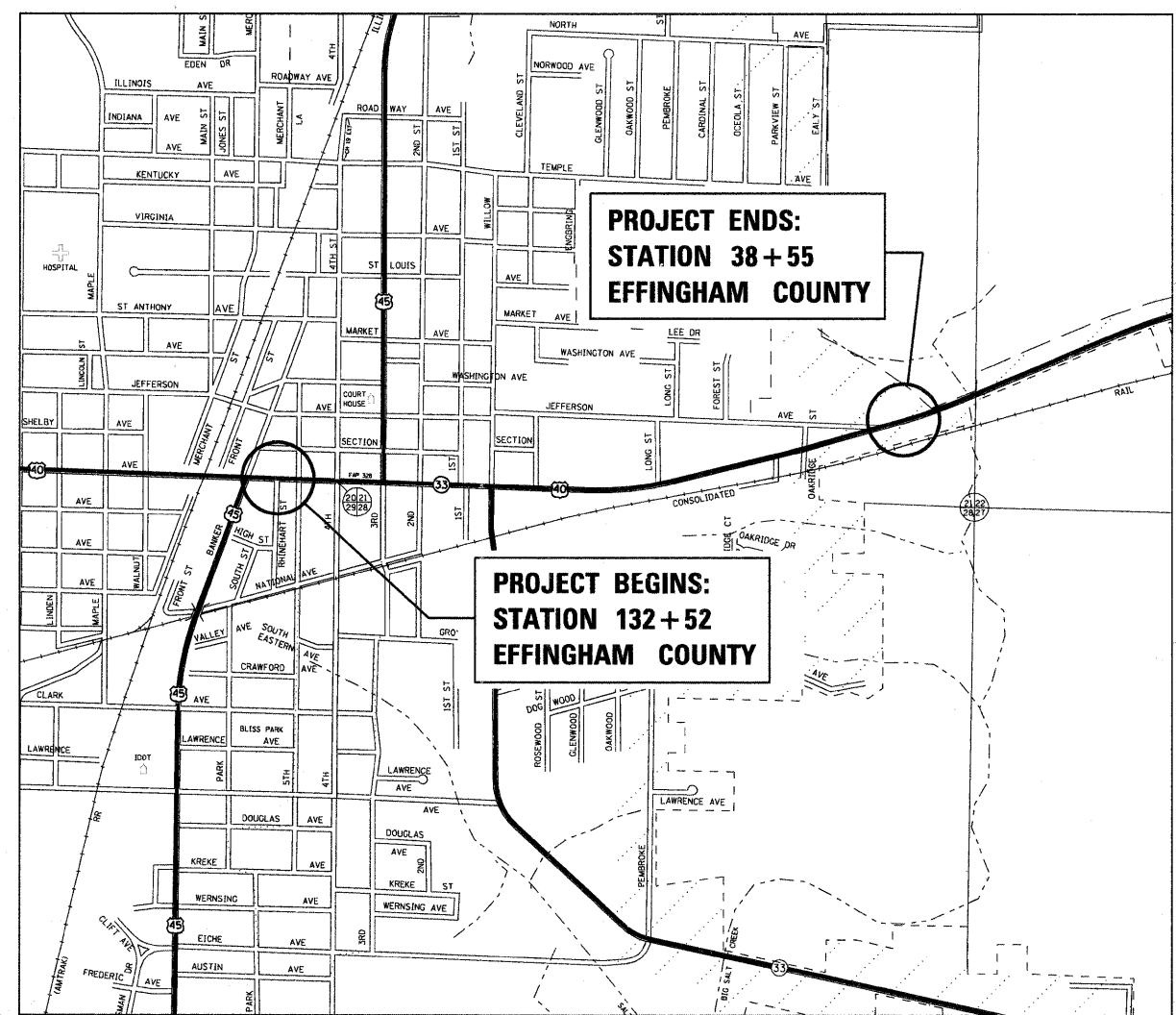
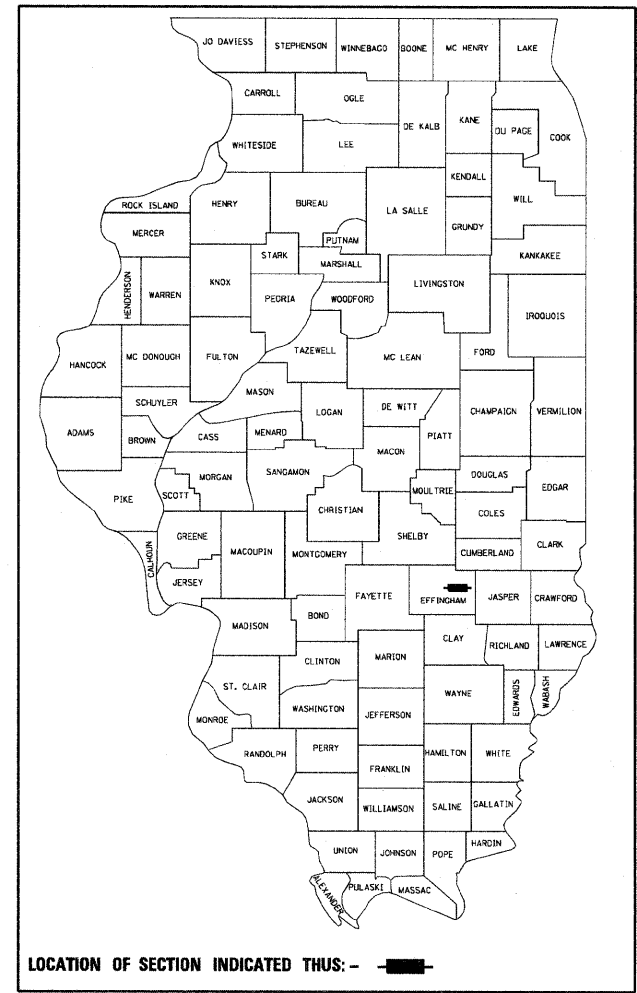
FAP ROUTE 95 (US 40)
SECTION (18Z,J)RS-3
PROJECT F-0095(053)
EFFINGHAM COUNTY
C-97-084-07

D-97-044-07

FOR INDEX OF SHEETS, SEE SHEET NO. 2

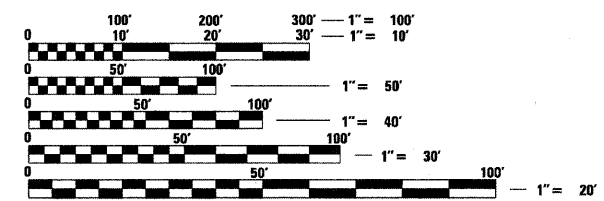
2007 ADT = 10,300

STATION EQUATIONS:
STA. 134 + 96.09 (BK) = STA. 34 + 92.62 (AH)
STA. 88 + 97.98 (BK) = STA. 35 + 93.74 (AH)



PROJECT ENDS:
STATION 38 + 55
EFFINGHAM COUNTY

PROJECT BEGINS:
STATION 132 + 52
EFFINGHAM COUNTY



FULL SIZE PLANS HAVE BEEN PREPARED USING STANDARD ENGINEERING SCALES. REDUCED SIZED PLANS WILL NOT CONFORM TO STANDARD SCALES. IN MAKING MEASUREMENTS ON REDUCED PLANS, THE ABOVE SCALES MAY BE USED.

J.U.L.I.E.
 JOINT UTILITY LOCATION INFORMATION FOR EXCAVATION
 1-800-892-0123
 OR 811

PROJECT ENGINEER: MARK DAUGHERTY
SQUAD LEADER: MYRA OLTMAN

CONTRACT NO. 74254

GROSS LENGTH OF PROJECT = 5910 FT. = 1.10 MILE
NET LENGTH OF PROJECT = 5910 FT. = 1.10 MILE

STATE OF ILLINOIS
 DEPARTMENT OF TRANSPORTATION
 DIVISION OF HIGHWAYS

SUBMITTED March 19 2009

Ron L. Swindle
 DEPUTY DIRECTOR OF HIGHWAYS, REGION ENGINEER

May 8, 2009
Charles S. Ingessoll
 ENGINEER OF DESIGN AND ENVIRONMENT

May 8, 2009
Christine M. Reed
 DIRECTOR OF HIGHWAYS, CHIEF ENGINEER

PRINTED BY THE AUTHORITY
OF THE STATE OF ILLINOIS