" MONUMENT RECORD "

SECTION 22 , TWP. 13N

RANGE 5E of the 4th P.M.,

STARK COUNTY, IL.

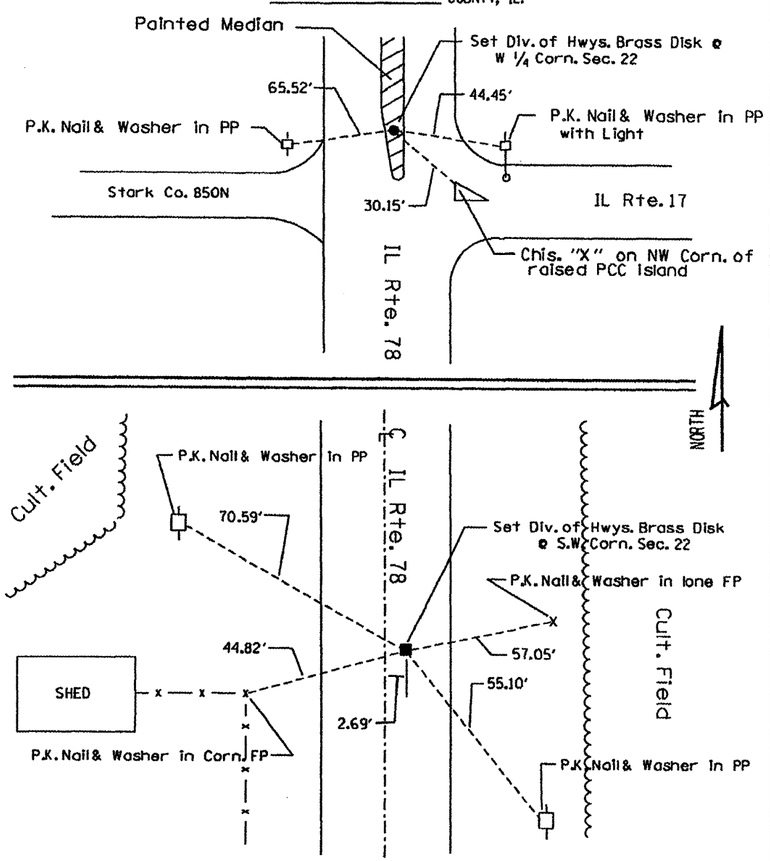

SHEET 2 OF 4

7035

"MONUMENT RECORD"

OF

LAND SURVEY MONUMENTS
SITUATED IN SECTION 22
TOWNSHIP 13 NORTH
RANGE 5 EAST , 4TH P.M.
STARK COUNTY, IL

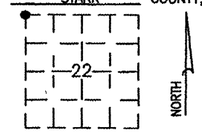

STATE OF ILLINOIS } No. 13624
COUNTY OF STARK } SS.

This instrument was filed for record in the Recorder's Office to the County aforesaid on the 2ND day of Oct. A.D. 2000 at 3:30 o'clock A.M

Linda K. Pydell
County Clerk and Recorder

By Valerie J. Wagner
Deputy

This space for Recorder's use only

MONUMENT DESCRIPTION AND REMARKS:

LEGEND

△ 6" DIAMETER CONCRETE MONUMENT WITH 5/8" REBAR SET FLUSH W/ GROUND

● SET ALUMINUM I.D.O.T. DISK

RECOVERY TIE DRAWING (NOT TO SCALE) 381D1

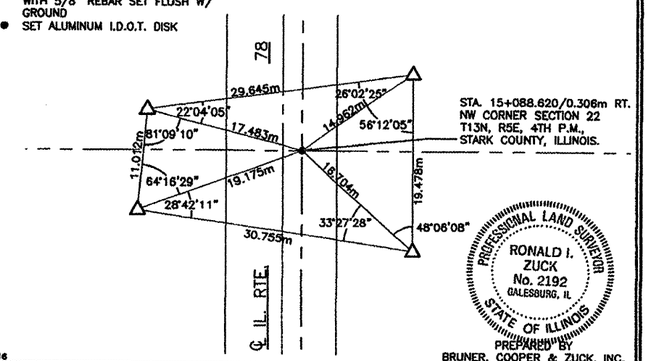

STA. 15+088.620/0.306m RT.
NW CORNER SECTION 22
T13N, R5E, 4TH P.M.,
STARK COUNTY, ILLINOIS.

PROFESSIONAL LAND SURVEYOR
RONALD I. ZUCK
No. 2192
GALESBURG, IL
STATE OF ILLINOIS

PREPARED BY
BRUNER, COOPER & ZUCK, INC.

199016

Illinois Department of Transportation

Division of Highways

ROUTE F.A.S. RTE 392 (IL. RTE. 17)

SECTION (132, 133, 133 EXT.) W & RS-2

JOB NO. C-94-310-94

SHEET 1 OF 1

STATE OF ILLINOIS
COUNTY OF KNOX
I, RONALD I. ZUCK HEREBY CERTIFY THAT THIS DOCUMENT WAS PREPARED UNDER MY DIRECTION IN ACCORDANCE WITH THE PUBLIC ACT 765 ILCS 220 AND THE ABOVE DATA IS GIVEN UNDER MY HAND AND SEAL THIS 11TH DAY OF SEPTEMBER, 2000 A.D.

ILLINOIS PROFESSIONAL LAND SURVEYOR NO. 2192

FILE NAME = D468499-plan_dave.dgn	USER NAME = eversol	DESIGNED - ___	REVISED - ___	STATE OF ILLINOIS DEPARTMENT OF TRANSPORTATION	RECOVERY TIES	F.A.P. RTE.	SECTION	COUNTY	TOTAL SHEETS	SHEET NO.
		DRAWN - ___	REVISED - ___			22	(14,128)RS-3;129RS-3	STARK	25	13
	PLOT SCALE = 100.0000 ' / IN.	CHECKED - ___	REVISED - ___					CONTRACT NO. 68499		
	PLOT DATE = 3/26/2009	DATE - _____	REVISED - ___		SCALE: _____ SHEET NO. __ OF ___ SHEETS STA. _____ TO STA. _____			ILLINOIS FED. AID PROJECT		