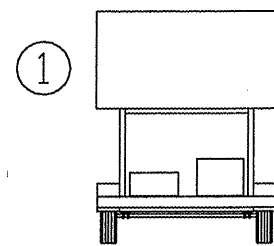


GRUNDY



①

17

SBI 47

FAI 55

① THE MESSAGE BOARD SHALL BE LOCATED 1500 FEET IN ADVANCE OF THE OFF RAMP. TO BE PLACED ADJACENT TO THE SOUTHBOUND LANE SHOULDER.

THE MESSAGE BOARD SHALL BE USED TO DISPLAY STATUS OF THE RAMP CLOSURE. THE PRIMARY MESSAGE SHALL BE:
"RAMP CLOSED AHEAD"
"USE OLD ROUTE 66".

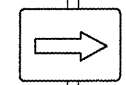
17

DWIGHT

M1-1 24"x24"






M6-1 21"x15"



FAI 55

17

LIVINGSTON

-  PORTABLE CHANGEABLE MESSAGE SIGN
-  SIGN
-  TYPE II BARRICADE, DRUM, OR VERTICAL BARRICADE WITH MONODIRECTIONAL FLASHING LIGHT

FILE NAME =	USER NAME = woodshankr1	DESIGNED - RON WOODSHANK	REVISED -	STATE OF ILLINOIS DEPARTMENT OF TRANSPORTATION	RAMP CLOSURE SIGNING	F.A.I. RTE.	SECTION	COUNTY	TOTAL SHEETS	SHEET NO.
cd:\pvt\work\PIWIDOT\WOODSHANKRL\dms91693	D366940-details.dgn	DRAWN - RON WOODSHANK	REVISED -			55	VARIOUS	*	13	13
PLOT SCALE = 100.0000' / IN.	CHECKED -	REVISED -	REVISED -			* LIVINGSTON AND GRUNDY		CONTRACT NO. 66940		ILLINOIS
PLOT DATE = Mar 31, 2009 - 11:20:42 AM	DATE -	REVISED -	REVISED -			SCALE:	SHEET NO. 1 OF 1 SHEETS	STA. _____	TO STA. _____	