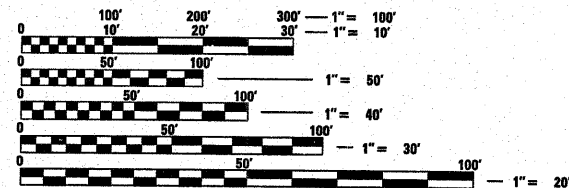


**INDEX OF SHEETS**

1. Cover Sheet, Index of Sheets, Standards
2. Summary of Quantities & General Notes
3. District Standard Typical Traffic Control Weave

- 701101-02
- 701106-02
- 701401-05
- 701406-05
- 701411-05
- 701901-01
- 720001-01
- 720006-02
- 720011-01
- 728001-01
- 729001-01



FULL SIZE PLANS HAVE BEEN PREPARED USING STANDARD ENGINEERING SCALES. REDUCED SIZED PLANS WILL NOT CONFORM TO STANDARD SCALES. IN MAKING MEASUREMENTS ON REDUCED PLANS, THE ABOVE SCALES MAY BE USED.

J.U.L.I.E.  
 JOINT UTILITY LOCATION INFORMATION FOR EXCAVATION  
 1-800-892-0123  
 OR 811

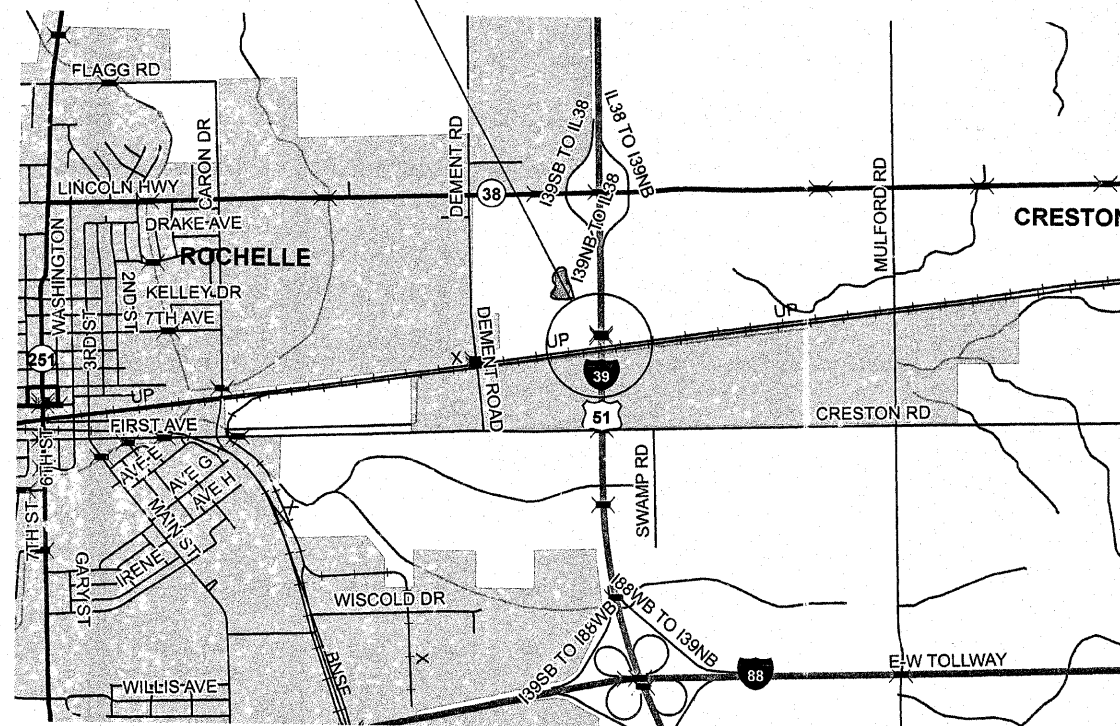
PROJECT ENGINEER: Mahmoud Etemadi 815/284-5393

CONTRACT NO. 64E95

**STATE OF ILLINOIS**  
**DEPARTMENT OF TRANSPORTATION**  
**DIVISION OF HIGHWAYS**  
**PROPOSED**  
**HIGHWAY PLANS**

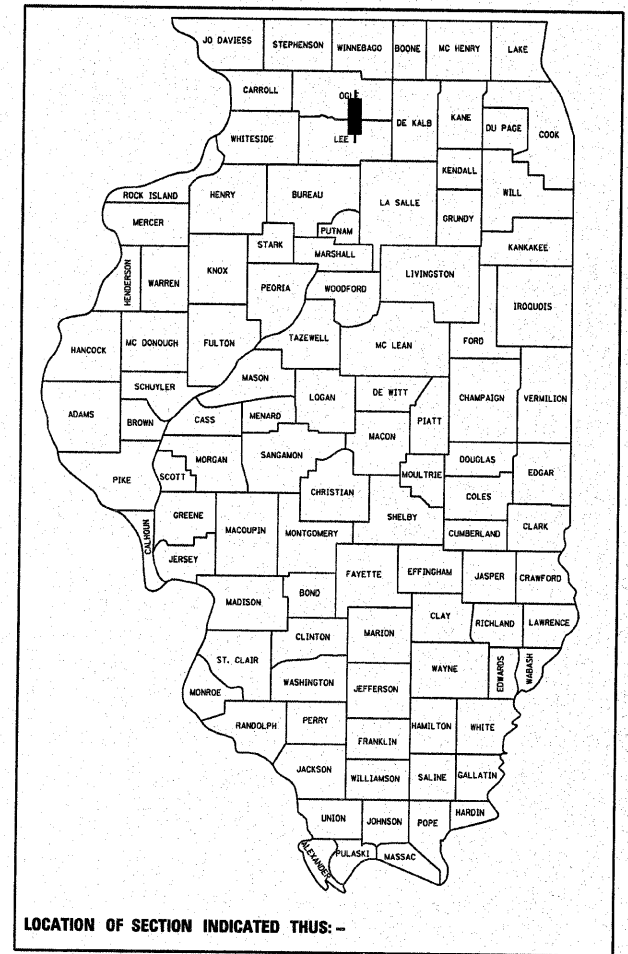
**FAI ROUTE 39 (I-39)**  
**SECTION (141-1VB)M-4**  
**BRIDGE REPAIR**  
**OGLE COUNTY**

Project Location  
 Structure No. 071-0059 (SB)  
 Structure No. 071-0060 (NB)  
**C-92-092-09**



GROSS LENGTH = 232 FT. = 0.044 MILE  
 NET LENGTH = 232 FT. = 0.044 MILE

F.A.I. RTE.	SECTION	COUNTY	TOTAL SHEETS	SHEET NO.
39	(141-1VB)M-4	OGLE	5	1
ILLINOIS			CONTRACT NO. 64E95	



**STATE OF ILLINOIS**  
**DEPARTMENT OF TRANSPORTATION**  
**DIVISION OF HIGHWAYS**

SUBMITTED March 12, 2009  
George F. Ryan  
 DEPUTY DIRECTOR OF HIGHWAYS, REGION ENGINEER

May 8, 2009  
Charles A. Ingersoll  
 ENGINEER OF DESIGN AND ENVIRONMENT

May 8, 2009  
Christine M. Reed  
 DIRECTOR OF HIGHWAYS, CHIEF ENGINEER

**PRINTED BY THE AUTHORITY**  
**OF THE STATE OF ILLINOIS**