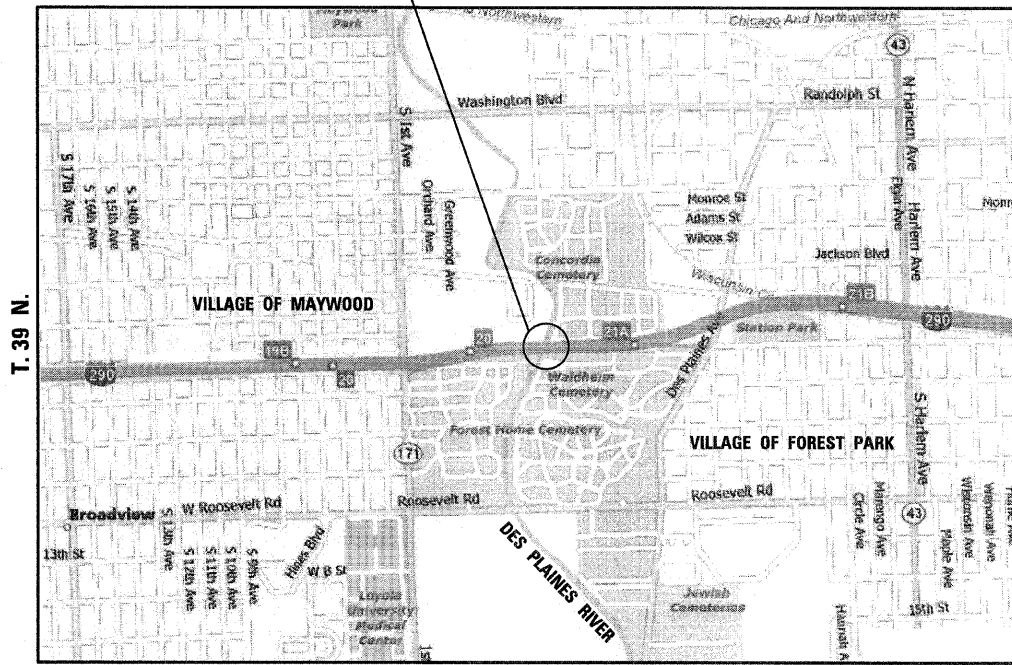


TRAFFIC DATA
 SPEED LIMIT = 55 MPH
 2007 ADT = 205,600

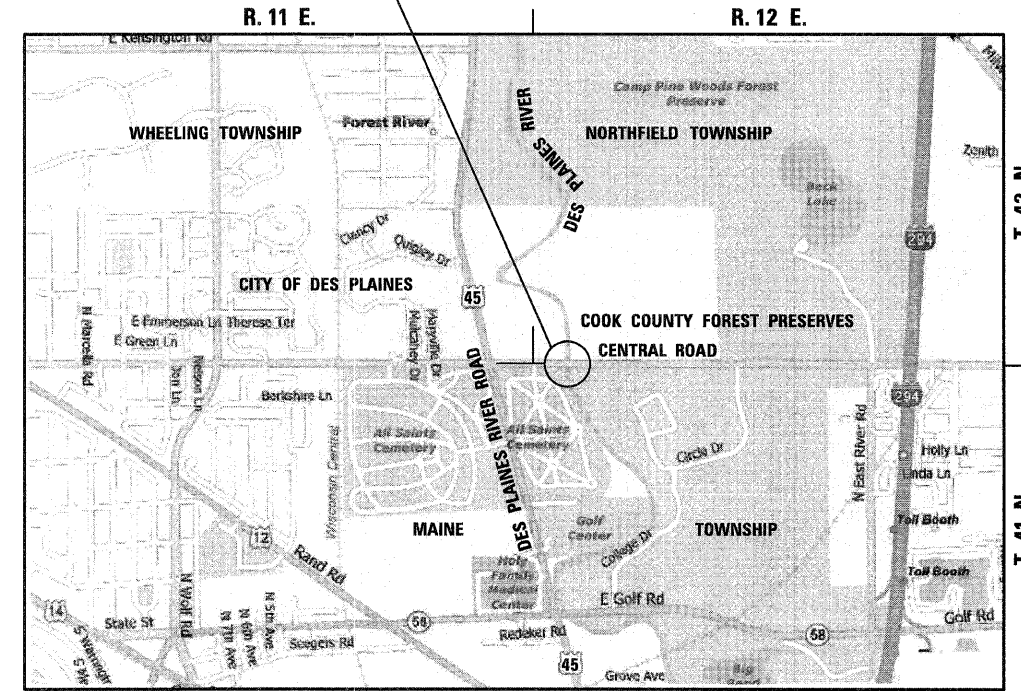
LOCATION 1 - COOK COUNTY
 STRUCTURE NUMBER: 016-0090
 I-290 OVER DES PLAINES RIVER
 LOCATED IN PROVISO TOWNSHIP



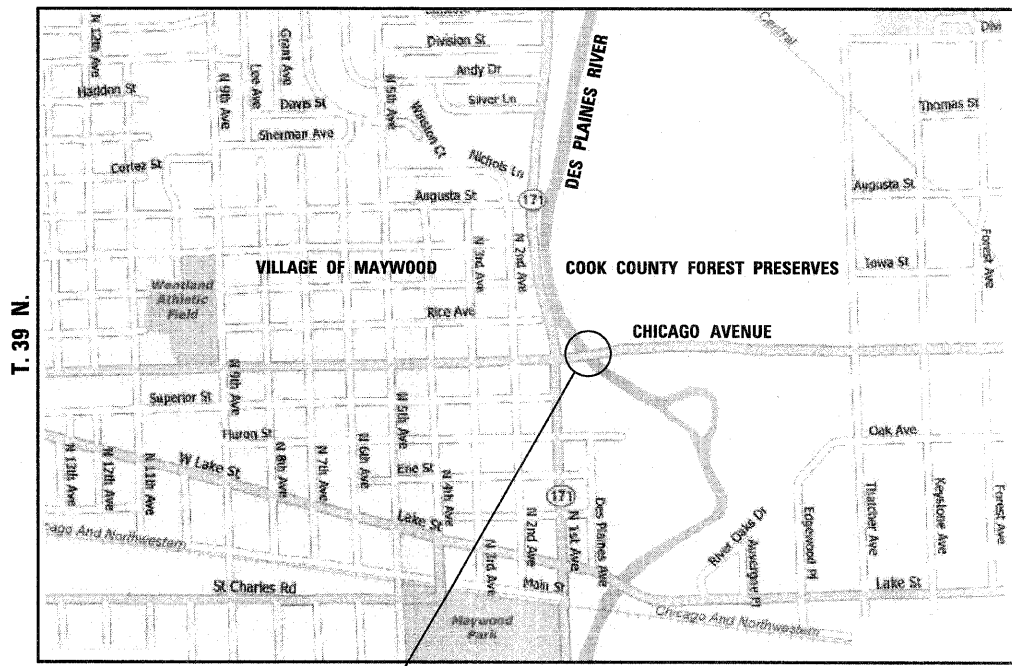
R. 12 E.
 R. 12 E.

TRAFFIC DATA
 SPEED LIMIT = 45 MPH
 2007 ADT = 13,800

LOCATION 2 - COOK COUNTY
 STRUCTURE NUMBER: 016-0551
 CENTRAL ROAD OVER DES PLAINES RIVER
 LOCATED IN MAINE AND NORTHFIELD TOWNSHIPS

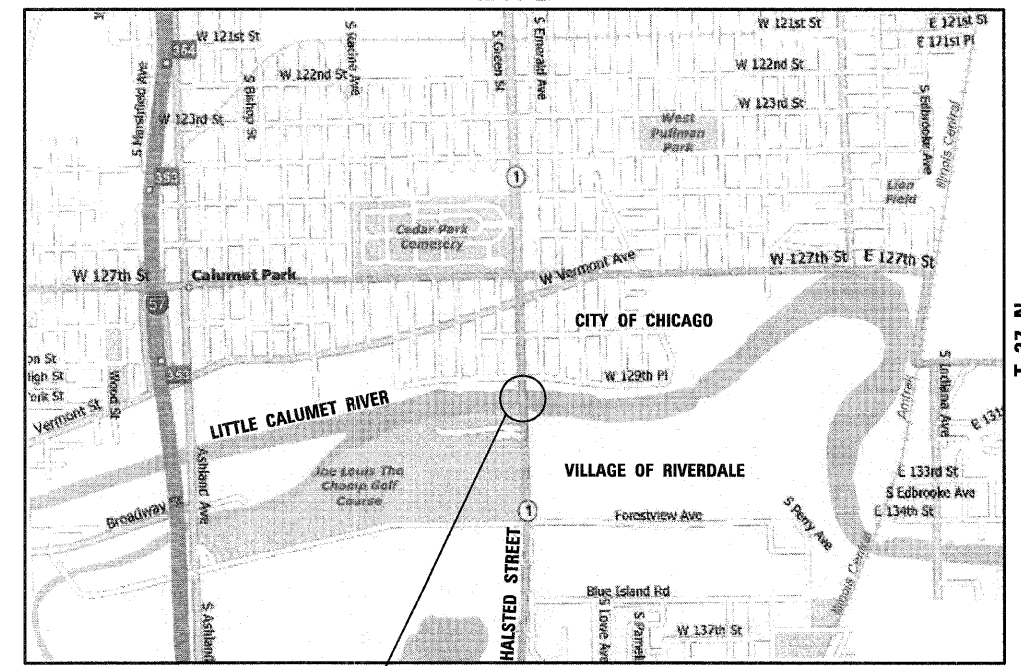


R. 12 E.
 R. 14 E.



TRAFFIC DATA
 SPEED LIMIT = 30 MPH
 2007 ADT = 8,800

LOCATION 3 - COOK COUNTY
 STRUCTURE NUMBER: 016-0863
 CHICAGO AVENUE OVER DES PLAINES RIVER
 LOCATED IN PROVISO TOWNSHIP



TRAFFIC DATA
 SPEED LIMIT = 35 MPH
 2007 ADT = 17,200

LOCATION 4 - COOK COUNTY
 STRUCTURE NUMBER: 016-0193
 HALSTED STREET OVER LITTLE CALUMET RIVER
 LOCATED IN CALUMET TOWNSHIP



FILE NAME = D168822-ah-locations.dwg
 PLOT DATE = 1/30/2009

CHRISTIAN-ROGE & ASSOCIATES, INC.
 ENGINEERS-PLANNERS-SURVEYORS
 211 WEST WACKER DRIVE
 CHICAGO, ILLINOIS 60606
 PHONE: (312)372-2023 FAX: (312)372-5274

DESIGNED - G.F.L.	REVISED -
DRAWN - A.C.S./K.R.K.	REVISED -
CHECKED - E.J.M.	REVISED -
DATE - JANUARY 2009	REVISED -

STATE OF ILLINOIS
 DEPARTMENT OF TRANSPORTATION

LOCATION MAP
 SCOUR COUNTERMEASURES - VARIOUS LOCATIONS

SCALE: NONE SHEET NO. 1 OF 1 SHEETS STA. VARIOUS TO STA. VARIOUS

F.A.P. RTE.	SECTION	COUNTY	TOTAL SHEETS	SHEET NO.
VARIOUS	2006-005 I	COOK	31	4
CONTRACT NO. 60B22				
FED. ROAD DIST. NO. 1 ILLINOIS FED. AID PROJECT				