

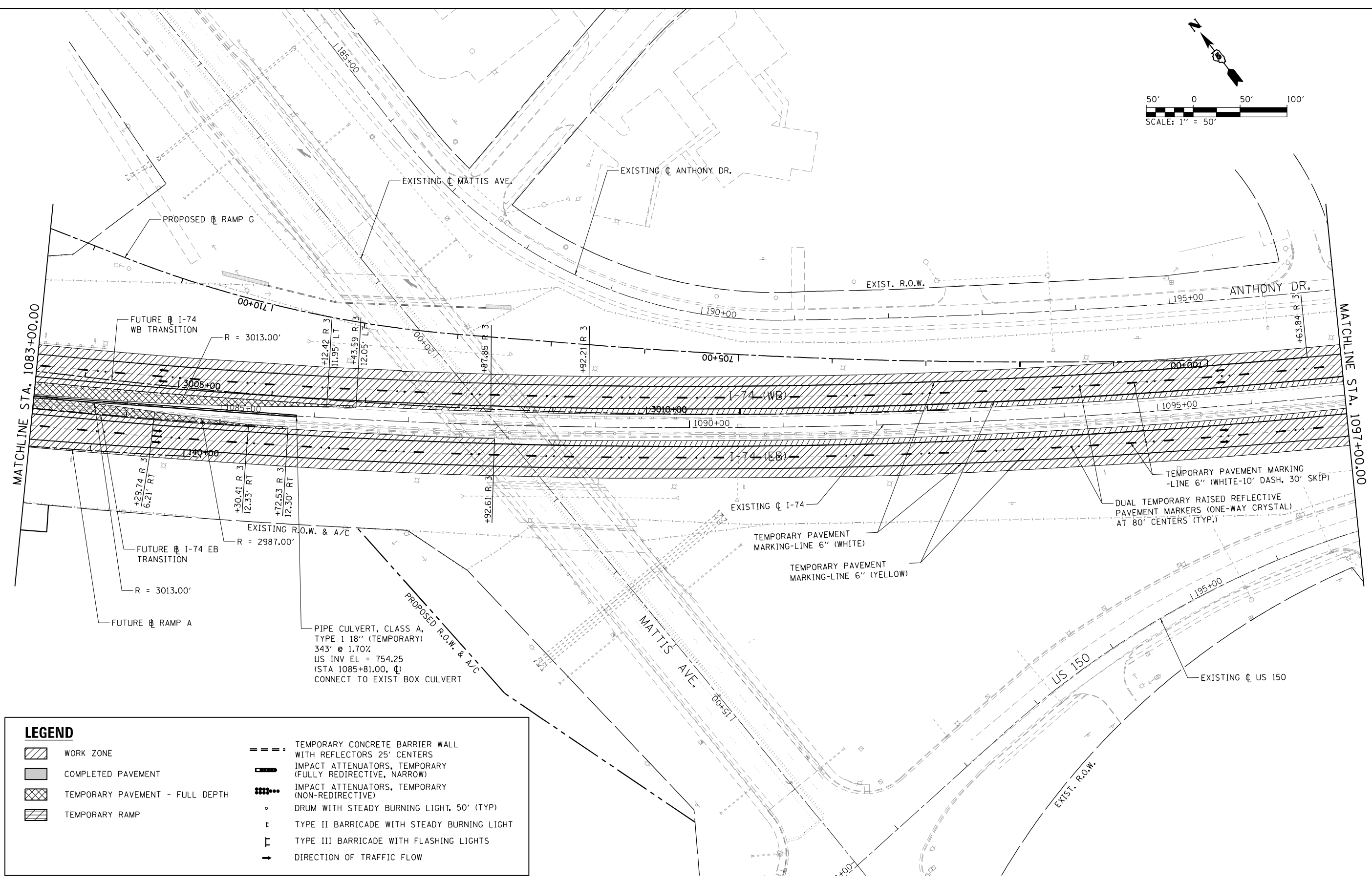
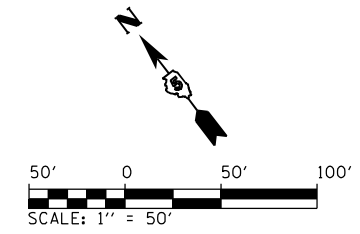
LEGEND	
	WORK ZONE
	COMPLETED PAVEMENT
	TEMPORARY PAVEMENT - FULL DEPTH
	TEMPORARY RAMP
	TEMPORARY CONCRETE BARRIER WALL WITH REFLECTORS 25' CENTERS
	IMPACT ATTENUATORS, TEMPORARY (FULLY REDIRECTIVE, NARROW)
	IMPACT ATTENUATORS, TEMPORARY (NON-REDIRECTIVE)
	DRUM WITH STEADY BURNING LIGHT, 50' (TYP)
	TYPE II BARRICADE WITH STEADY BURNING LIGHT
	TYPE III BARRICADE WITH FLASHING LIGHTS
	DIRECTION OF TRAFFIC FLOW

FILE NAME =	USER NAME = Matt Overbey	DESIGNED - BJD	REVISED -
...\\0570899-sht-Staging-Plan-C3-1-015 174		DRAWN - MKK	REVISED -
Default	PLOT SCALE = 100.0000' / in.	CHECKED - MJO	REVISED -
	PLOT DATE = 3/18/2021 - 12:53:20 PM	DATE - MARCH 2021	REVISED -

**STATE OF ILLINOIS
DEPARTMENT OF TRANSPORTATION**

MAINTENANCE OF TRAFFIC - PLAN			
STAGE 1 - I-74			
SCALE: 1" = 50'	SHEET	OF SHEETS	STA. 1069+00 TO STA. 1083+00

F.A.I. RTE.	SECTION	COUNTY	TOTAL SHEETS	SHEET NO.
57	(10-34-1)HKB	CHAMPAIGN	1187	201
CONTRACT NO. 70B99			ILLINOIS FED. AID PROJECT	



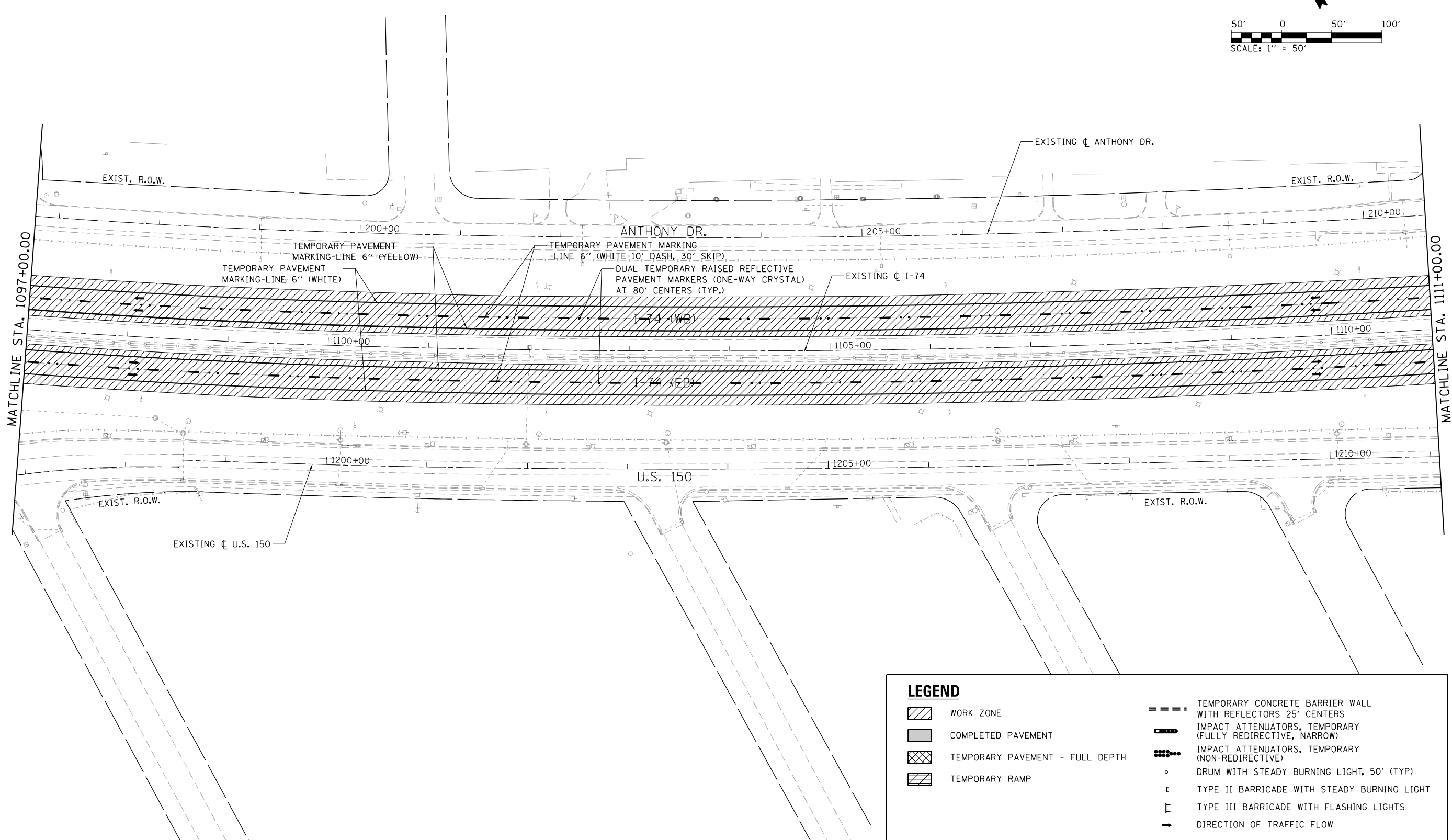
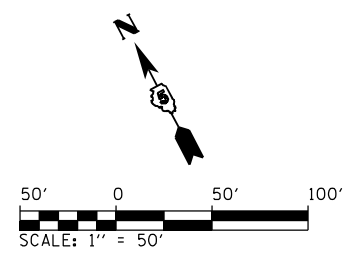
LEGEND	
	WORK ZONE
	COMPLETED PAVEMENT
	TEMPORARY PAVEMENT - FULL DEPTH
	TEMPORARY RAMP
	TEMPORARY CONCRETE BARRIER WALL WITH REFLECTORS 25' CENTERS
	IMPACT ATTENUATORS, TEMPORARY (FULLY REDIRECTIVE, NARROW)
	IMPACT ATTENUATORS, TEMPORARY (NON-REDIRECTIVE)
	DRUM WITH STEADY BURNING LIGHT, 50' (TYP)
	TYPE II BARRICADE WITH STEADY BURNING LIGHT
	TYPE III BARRICADE WITH FLASHING LIGHTS
	DIRECTION OF TRAFFIC FLOW

FILE NAME =	USER NAME = Matt Overbey	DESIGNED - BJD	REVISED -
...\\0570899-sht-Staging-Plan-C3-1-016 174		DRAWN - MKK	REVISED -
Default	PLOT SCALE = 100.0000' / in.	CHECKED - MJO	REVISED -
	PLOT DATE = 3/18/2021 - 12:53:23 PM	DATE - MARCH 2021	REVISED -

**STATE OF ILLINOIS
DEPARTMENT OF TRANSPORTATION**

MAINTENANCE OF TRAFFIC - PLAN			
STAGE 1 - I-74			
SCALE: 1" = 50'	SHEET	OF SHEETS	STA. 1083+00 TO STA. 1097+00

F.A.I. RTE.	SECTION	COUNTY	TOTAL SHEETS	SHEET NO.
57	(10-34-1)HBK	CHAMPAIGN	1187	202
			CONTRACT NO. 70B99	
ILLINOIS FED. AID PROJECT				



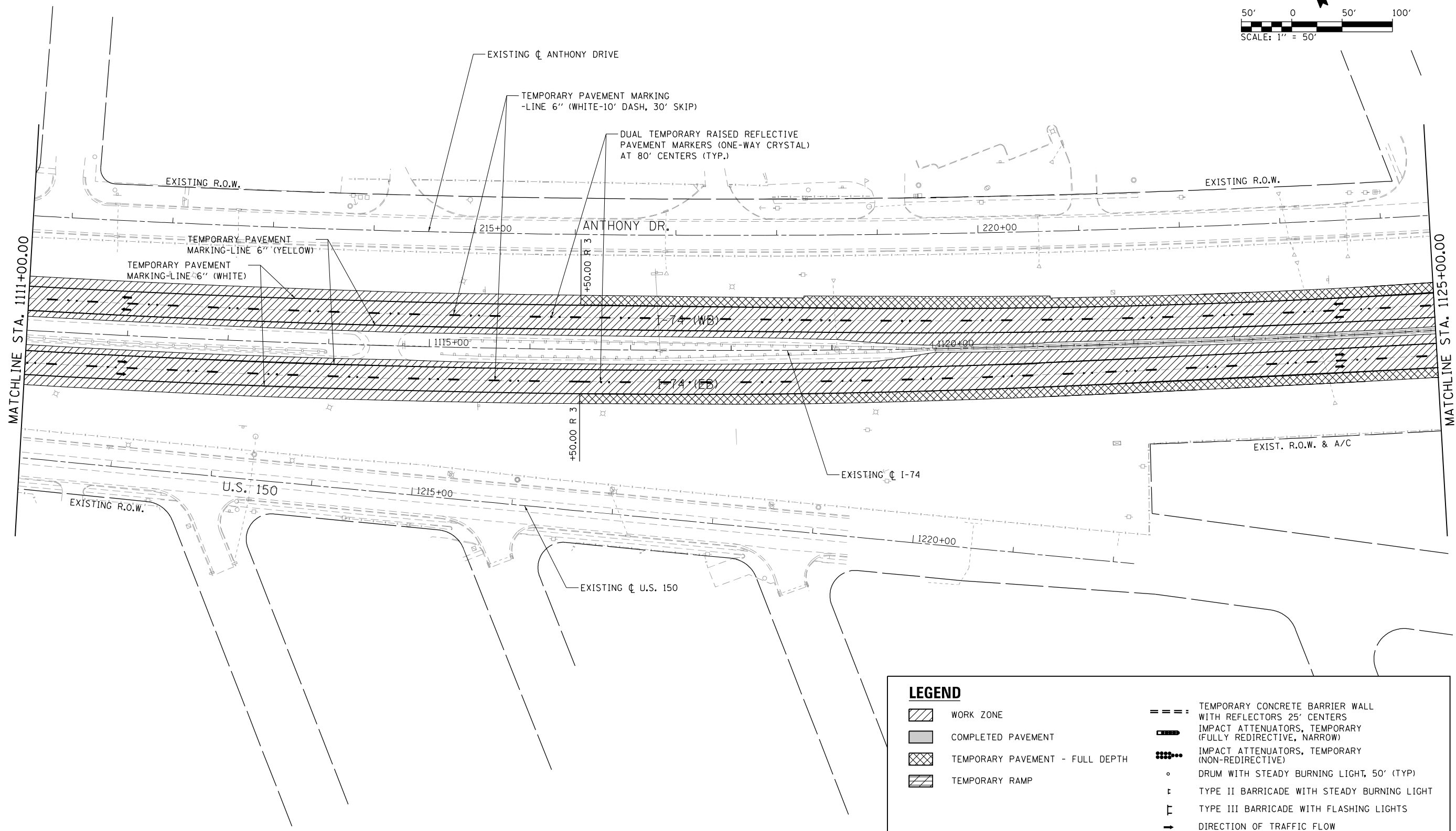
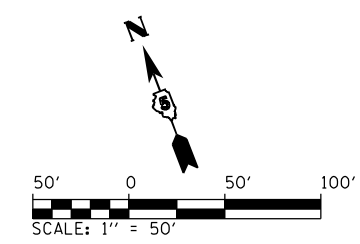
LEGEND	
	WORK ZONE
	COMPLETED PAVEMENT
	TEMPORARY PAVEMENT - FULL DEPTH
	TEMPORARY RAMP
	TEMPORARY CONCRETE BARRIER WALL WITH REFLECTORS 25' CENTERS
	IMPACT ATTENUATORS, TEMPORARY (FULLY REDIRECTIVE, NARROW)
	IMPACT ATTENUATORS, TEMPORARY (NON-REDIRECTIVE)
	DRUM WITH STEADY BURNING LIGHT, 50' (TYP)
	TYPE II BARRICADE WITH STEADY BURNING LIGHT
	TYPE III BARRICADE WITH FLASHING LIGHTS
	DIRECTION OF TRAFFIC FLOW

FILE NAME = ...\\05708899-sht-Staging-Plan-C3-1-017 174	USER NAME = Matt Overbey	DESIGNED - BJD	REVISED -
Default	PLOT SCALE = 100.0000' / in.	DRAWN - MKK	REVISED -
	PLOT DATE = 3/18/2021 - 12:53:27 PM	CHECKED - MJO	REVISED -
		DATE - MARCH 2021	REVISED -

**STATE OF ILLINOIS
DEPARTMENT OF TRANSPORTATION**

MAINTENANCE OF TRAFFIC - PLAN			
STAGE 1 - I-74			
SCALE: 1" = 50'	SHEET	OF	SHEETS
	STA. 1097+00	TO	STA. 1111+00

F.A.I. RTE.	SECTION	COUNTY	TOTAL SHEETS	SHEET NO.
57	(10-34-1)HKB	CHAMPAIGN	1187	203
CONTRACT NO. 70B99				
ILLINOIS FED. AID PROJECT				



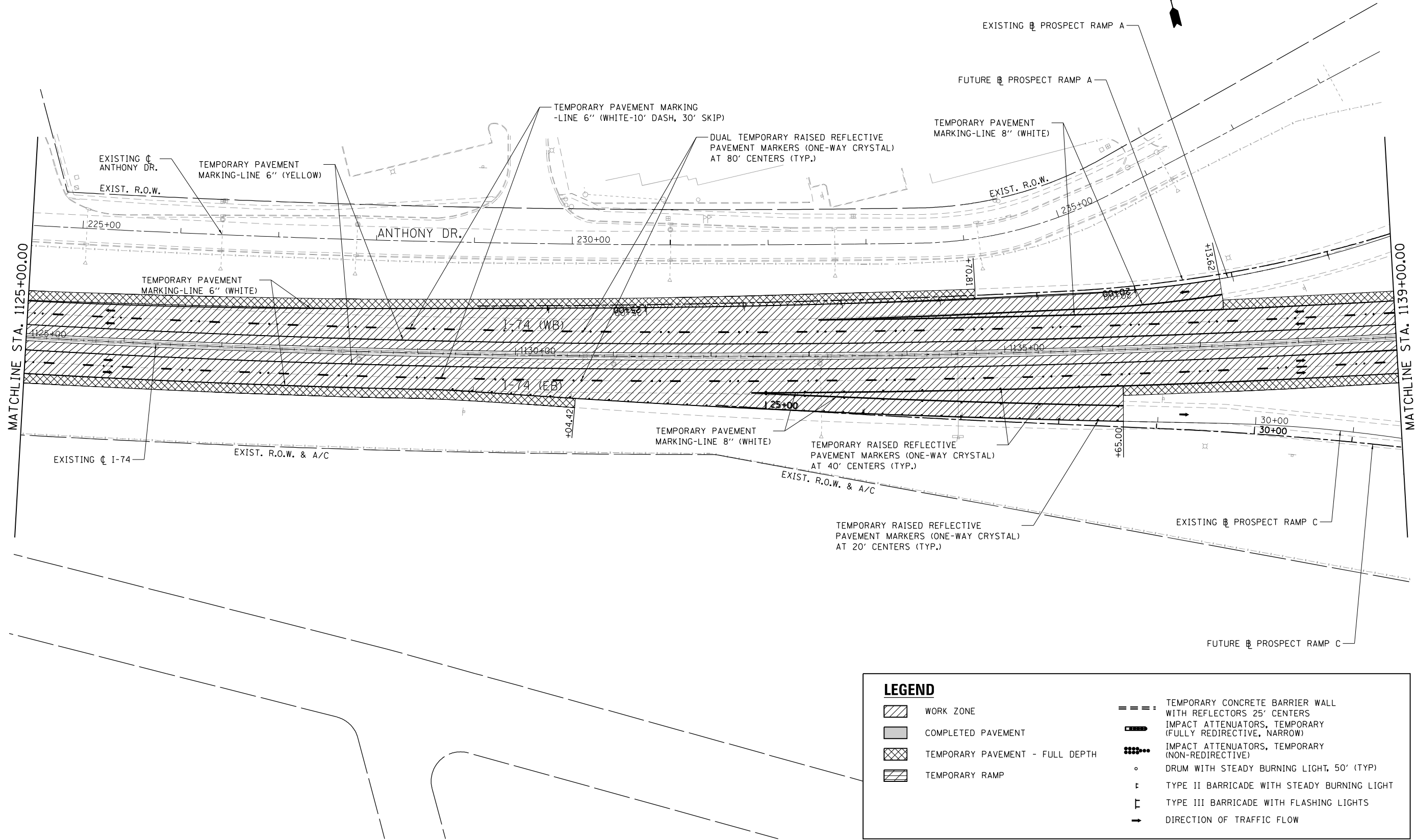
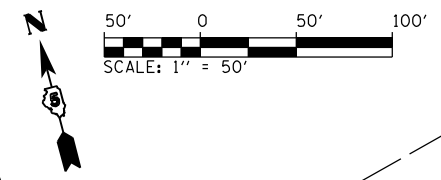
LEGEND	
	WORK ZONE
	COMPLETED PAVEMENT
	TEMPORARY PAVEMENT - FULL DEPTH
	TEMPORARY RAMP
	TEMPORARY CONCRETE BARRIER WALL WITH REFLECTORS 25' CENTERS
	IMPACT ATTENUATORS, TEMPORARY (FULLY REDIRECTIVE, NARROW)
	IMPACT ATTENUATORS, TEMPORARY (NON-REDIRECTIVE)
	DRUM WITH STEADY BURNING LIGHT, 50' (TYP)
	TYPE II BARRICADE WITH STEADY BURNING LIGHT
	TYPE III BARRICADE WITH FLASHING LIGHTS
	DIRECTION OF TRAFFIC FLOW

FILE NAME = ...\\0570899-sht-Staging-Plan-C3-1-018 174	USER NAME = Matt Overbey	DESIGNED - BJD	REVISED -
		DRAWN - MKK	REVISED -
	PLOT SCALE = 100.0000' / in.	CHECKED - MJO	REVISED -
Default	PLOT DATE = 3/18/2021 - 12:53:32 PM	DATE - MARCH 2021	REVISED -

**STATE OF ILLINOIS
DEPARTMENT OF TRANSPORTATION**

MAINTENANCE OF TRAFFIC - PLAN			
STAGE 1 - I-74			
SCALE: 1" = 50'	SHEET	OF SHEETS	STA. 1111+00 TO STA. 1125+00

F.A.I. RTE.	SECTION	COUNTY	TOTAL SHEETS	SHEET NO.
57	(10-34-1)HBK	CHAMPAIGN	1187	204
CONTRACT NO. 70B99			ILLINOIS FED. AID PROJECT	



LEGEND	
	WORK ZONE
	COMPLETED PAVEMENT
	TEMPORARY PAVEMENT - FULL DEPTH
	TEMPORARY RAMP
	TEMPORARY CONCRETE BARRIER WALL WITH REFLECTORS 25' CENTERS
	IMPACT ATTENUATORS, TEMPORARY (FULLY REDIRECTIVE, NARROW)
	IMPACT ATTENUATORS, TEMPORARY (NON-REDIRECTIVE)
	DRUM WITH STEADY BURNING LIGHT, 50' (TYP)
	TYPE II BARRICADE WITH STEADY BURNING LIGHT
	TYPE III BARRICADE WITH FLASHING LIGHTS
	DIRECTION OF TRAFFIC FLOW

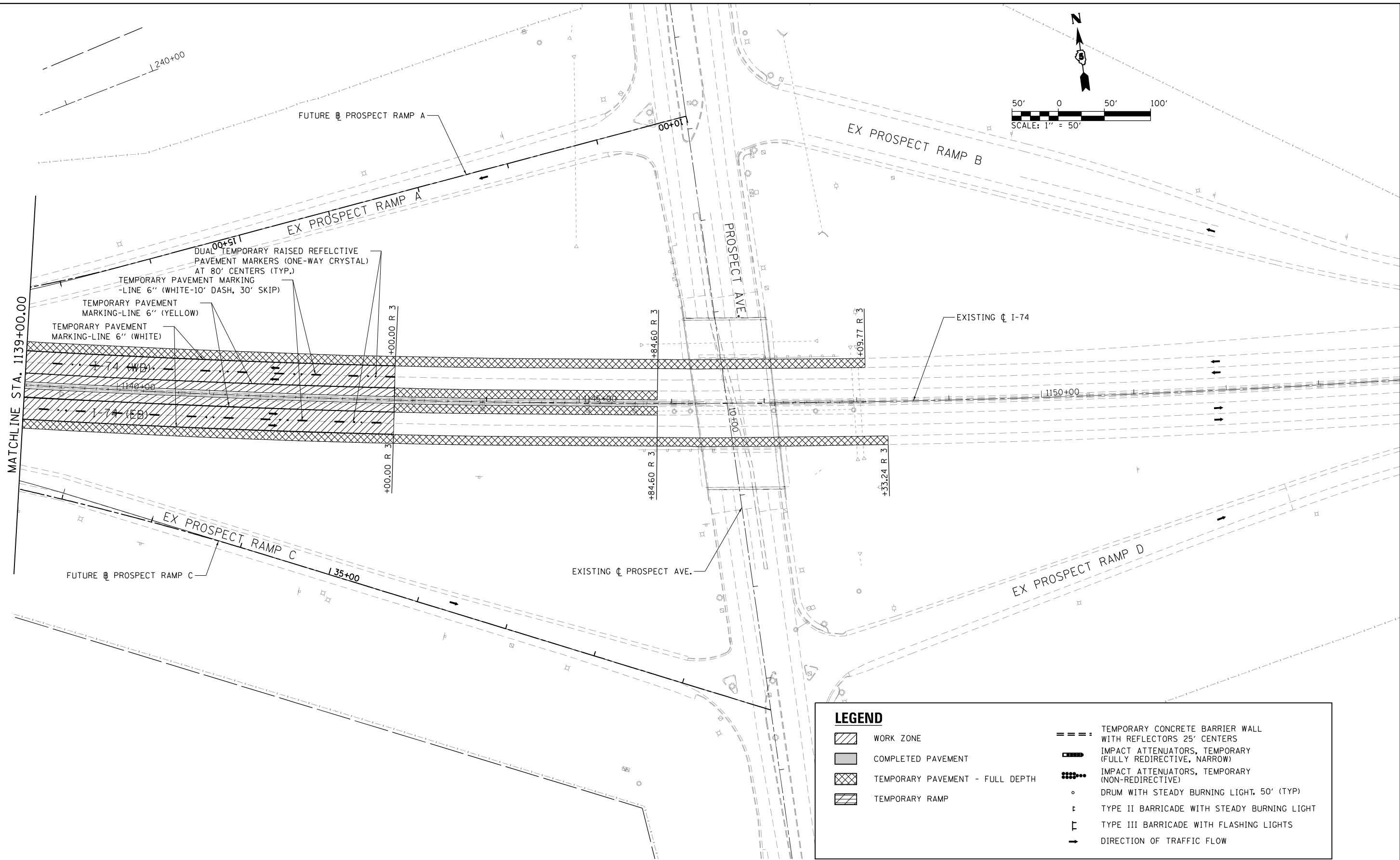
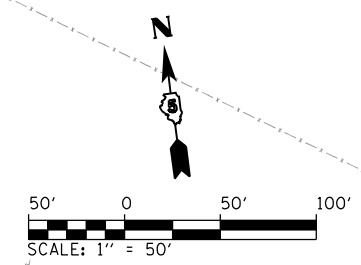
FILE NAME =	USER NAME = Matt Overbey	DESIGNED - BJD	REVISED -
... \0570899-sht-Staging-Plan-C3-1-019 174		DRAWN - MKK	REVISED -
Default	PLOT SCALE = 100.0000' / in.	CHECKED - MJO	REVISED -
	PLOT DATE = 3/18/2021 - 12:53:38 PM	DATE - MARCH 2021	REVISED -

**STATE OF ILLINOIS
DEPARTMENT OF TRANSPORTATION**

**MAINTENANCE OF TRAFFIC - PLAN
STAGE 1 - I-74**

SCALE: 1" = 50' SHEET OF SHEETS STA. 1125+00 TO STA. 1139+00

F.A.I. RTE.	SECTION	COUNTY	TOTAL SHEETS	SHEET NO.
57	(10-34-1)HMK	CHAMPAIGN	1187	205
CONTRACT NO. 70B99			ILLINOIS FED. AID PROJECT	



LEGEND	
	WORK ZONE
	COMPLETED PAVEMENT
	TEMPORARY PAVEMENT - FULL DEPTH
	TEMPORARY RAMP
	TEMPORARY CONCRETE BARRIER WALL WITH REFLECTORS 25' CENTERS
	IMPACT ATTENUATORS, TEMPORARY (FULLY REDIRECTIVE, NARROW)
	IMPACT ATTENUATORS, TEMPORARY (NON-REDIRECTIVE)
	DRUM WITH STEADY BURNING LIGHT, 50' (TYP)
	TYPE II BARRICADE WITH STEADY BURNING LIGHT
	TYPE III BARRICADE WITH FLASHING LIGHTS
	DIRECTION OF TRAFFIC FLOW

FILE NAME = ... \0570899-sht-Staging-Plan-C3-1-020 174	USER NAME = Matt Overbey	DESIGNED - BJD	REVISED -
Default	PLOT SCALE = 100.0000' / in.	DRAWN - MKK	REVISED -
	PLOT DATE = 3/18/2021 - 12:53:45 PM	CHECKED - MJO	REVISED -
		DATE - MARCH 2021	REVISED -

**STATE OF ILLINOIS
DEPARTMENT OF TRANSPORTATION**

MAINTENANCE OF TRAFFIC - PLAN			
STAGE 1 - I-74			
SCALE: 1" = 50'	SHEET	OF SHEETS	STA. 1139+00 TO STA. 1153+00

F.A.I. RTE.	SECTION	COUNTY	TOTAL SHEETS	SHEET NO.
57	(10-34-1)HKB	CHAMPAIGN	1187	206
CONTRACT NO. 70B99				
ILLINOIS FED. AID PROJECT				

PROP. CURVE TEMP RAMP G
 PI STA. = 2+88.12
 $\Delta = 57^\circ 56' 29''$ (RT)
 $D = 16^\circ 08' 23''$
 $R = 355.00'$
 $T = 196.54'$
 $L = 359.00'$
 $E = 50.78'$
 $e = \text{VAR.}$
 P.C. STA. = 0+91.58
 P.T. STA. = 4+50.58

W1-8R
 (TEMP RAMP G)
 STA. 2+05
 STA. 2+85
 STA. 3+65

W1-8R
 (EX RAMP G)
 STA. 138+25

RAMP
 25
 MPH

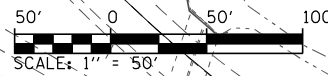
W13-3
 (EX RAMP G)
 Sta. 137+45

BEGIN TEMPORARY RAMP G
 P.T. STA. 0+00.00 @ TEMP RAMP G =
 STA 138+52.86 @ EXIST RAMP G
 $N = 1267481.005$
 $E = 998746.742$
 MATCH EXISTING @ RAMP G

END TEMPORARY RAMP G
 P.T. STA. 4+50.58 @ TEMP RAMP G =
 STA. 608+10.45, 38.00' RT @ EXIST I-57
 $N = 1267904.789$
 $E = 998793.289$

S.E. TRANSITION
 STA. 1+35.00 (+8.0%)
 STA. 2+65.00 (+2.0%)

TEMPORARY RAMP G
 COORDINATE DATA
 P.C. STA. 0+91.58
 $N = 1267568.709$
 $E = 998720.378$

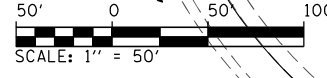


PROP. CURVE TEMP RAMP H
 PI STA. = 1+21.69
 $\Delta = 59^\circ 01' 13''$ (RT)
 $D = 26^\circ 38' 57''$
 $R = 215.00'$
 $T = 121.69'$
 $L = 221.47'$
 $E = 32.05'$
 $e = \text{VAR.}$
 P.C. STA. = 0+00.00
 P.T. STA. = 2+21.47

W1-8R
 (TEMP RAMP H)
 STA. 2+05

RAMP
 25
 MPH

W13-3
 (TEMP RAMP H)
 Sta. 1+35



BEGIN TEMPORARY RAMP H
 P.C. STA. 0+00.00 @ TEMP RAMP H =
 STA. 607+90.77, 38.00' LT @ EXIST I-57
 $N = 1267940.056$
 $E = 998723.151$

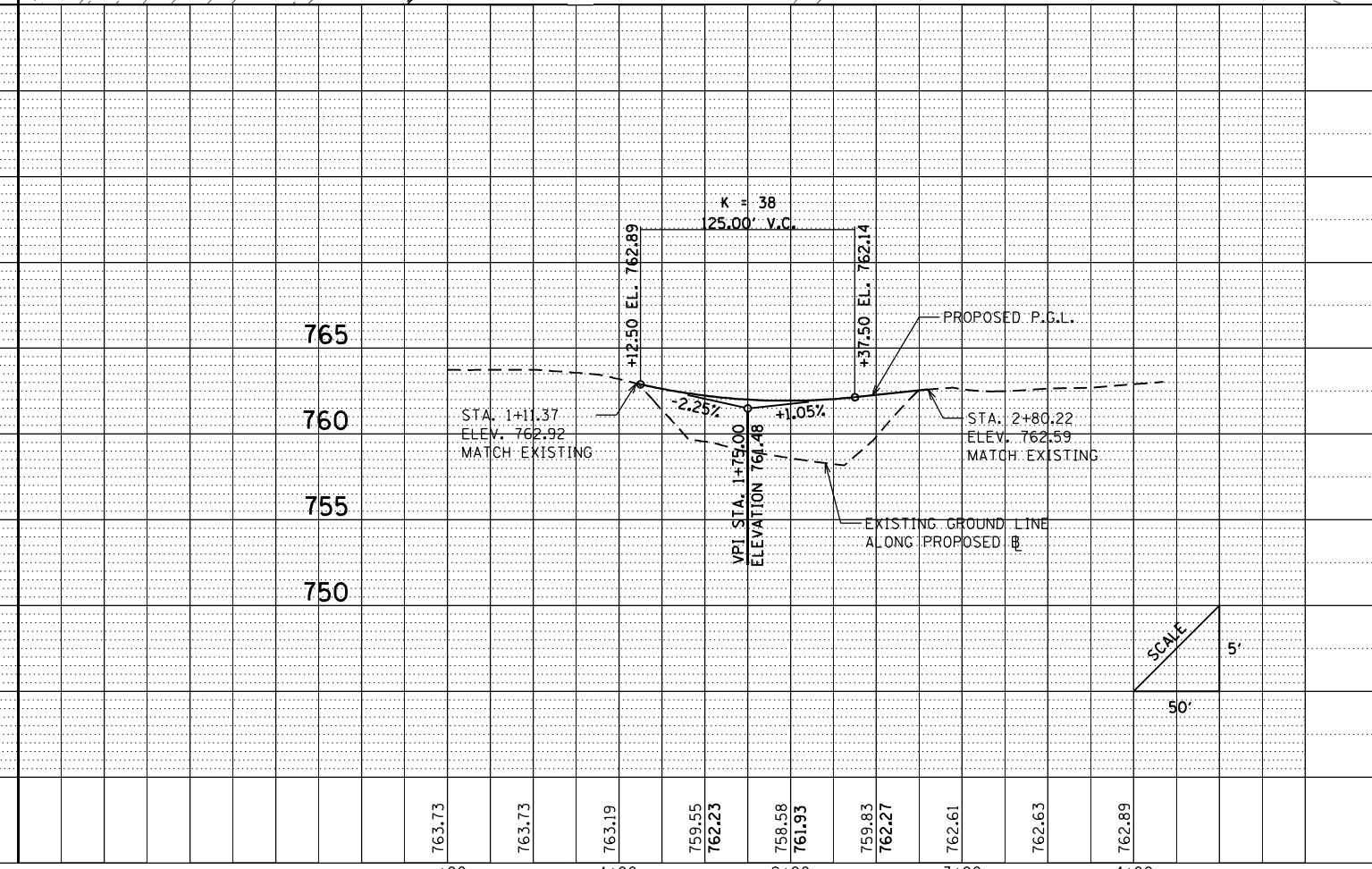
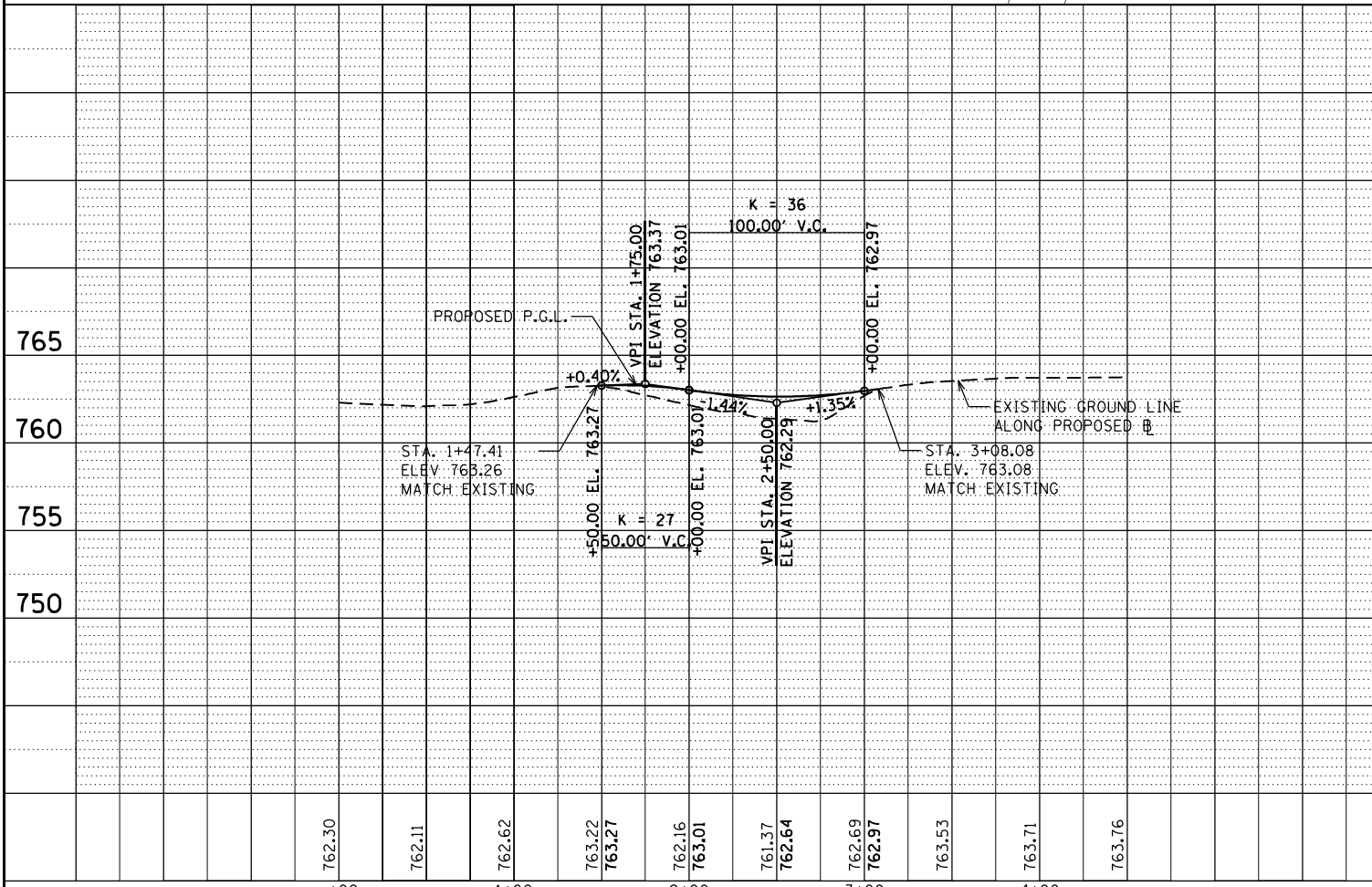
END TEMPORARY RAMP H
 P.T. STA. 4+17.19 @ TEMP RAMP H =
 STA. 171+43.60 @ EXIST RAMP H
 $N = 1267904.890$
 $E = 998330.611$
 MATCH EXISTING @ RAMP H

S.E. TRANSITION
 STA. 1+50.00 (+2.0%)
 STA. 2+80.00 (+8.0%)

TEMPORARY RAMP H
 COORDINATE DATA
 P.T. STA. 2+21.47
 $N = 1267870.125$
 $E = 998523.220$

DATE	
BY	
PLAN	
NO.	
NO.	
NO.	
NO.	
NO.	

DATE	
BY	
PROFILE	
NO.	
NO.	
NO.	
NO.	
NO.	



FILE NAME =	USER NAME = Matt Overbey	DESIGNED - BJD	REVISED -	F.A.I. RTE.	SECTION	COUNTY	TOTAL SHEETS	SHEET NO.
... \D570899-sh1-Staging-PNP-C3-1-0H01.dgn		DRAWN - BFW	REVISED -	57	(10-34-1)HBK	CHAMPAIGN	1187	207
Default	PLOT SCALE = 100.0000' / in.	CHECKED - MJO	REVISED -	SCALE: 1" = 50'		CONTRACT NO. 70B99		ILLINOIS FED. AID PROJECT
	PLOT DATE = 3/18/2021 - 12:53:50 PM	DATE - MARCH 2021	REVISED -	SHEET	OF SHEETS	STA.	TO STA.	

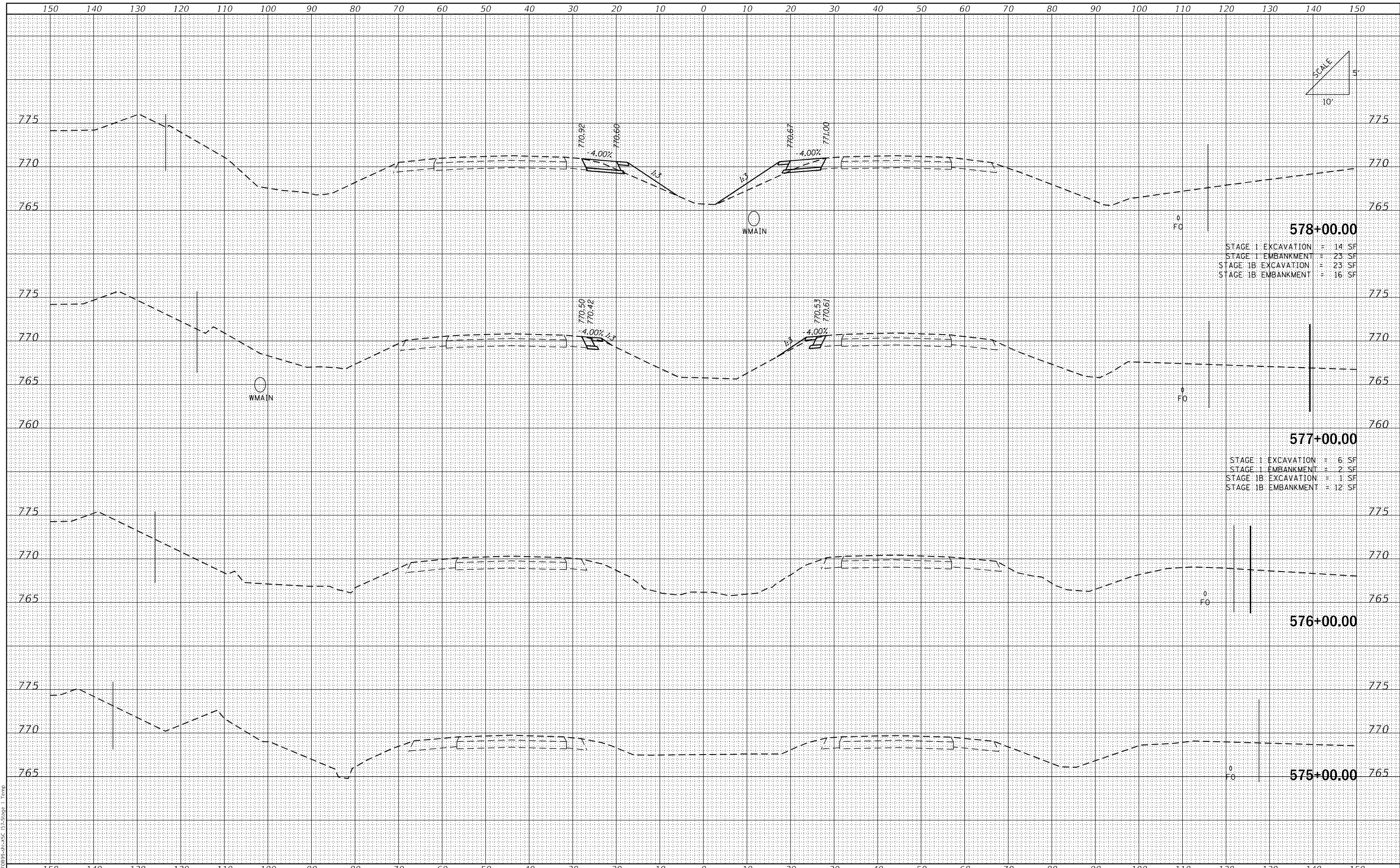
STATE OF ILLINOIS
 DEPARTMENT OF TRANSPORTATION

MAINTENANCE OF TRAFFIC - PLAN AND PROFILE
 STAGE 1 - TEMPORARY RAMPS G & H

DATE	
BY	
FINAL SURVEY	SURVEYED
NOTE BOOK	PLOTTED
NO.	TEMPLATE
	AREAS
	CHECKED

DATE	
BY	
ORIGINAL SURVEY	SURVEYED
NOTE BOOK	PLOTTED
NO.	TEMPLATE
	AREAS
	CHECKED

MODEL: Default
FILE NAME: ...0570899-04-VSC (5)-Stage 1 Temp



578+00.00
 STAGE 1 EXCAVATION = 14 SF
 STAGE 1 EMBANKMENT = 23 SF
 STAGE 1B EXCAVATION = 23 SF
 STAGE 1B EMBANKMENT = 16 SF

577+00.00
 STAGE 1 EXCAVATION = 6 SF
 STAGE 1 EMBANKMENT = 2 SF
 STAGE 1B EXCAVATION = 1 SF
 STAGE 1B EMBANKMENT = 12 SF

576+00.00

575+00.00

USER NAME =	Matt Overbey
DESIGNED -	MJO
DRAWN -	RDN
CHECKED -	KRC
DATE -	MARCH 2021
PLOT SCALE =	20,0000 * / in.
PLOT DATE =	3/18/2021 - 12:53:53 PM

REVISIED -	
REVISIED -	
REVISIED -	
REVISIED -	

**STATE OF ILLINOIS
DEPARTMENT OF TRANSPORTATION**

I-57 STAGE 1 TEMPORARY WIDENING

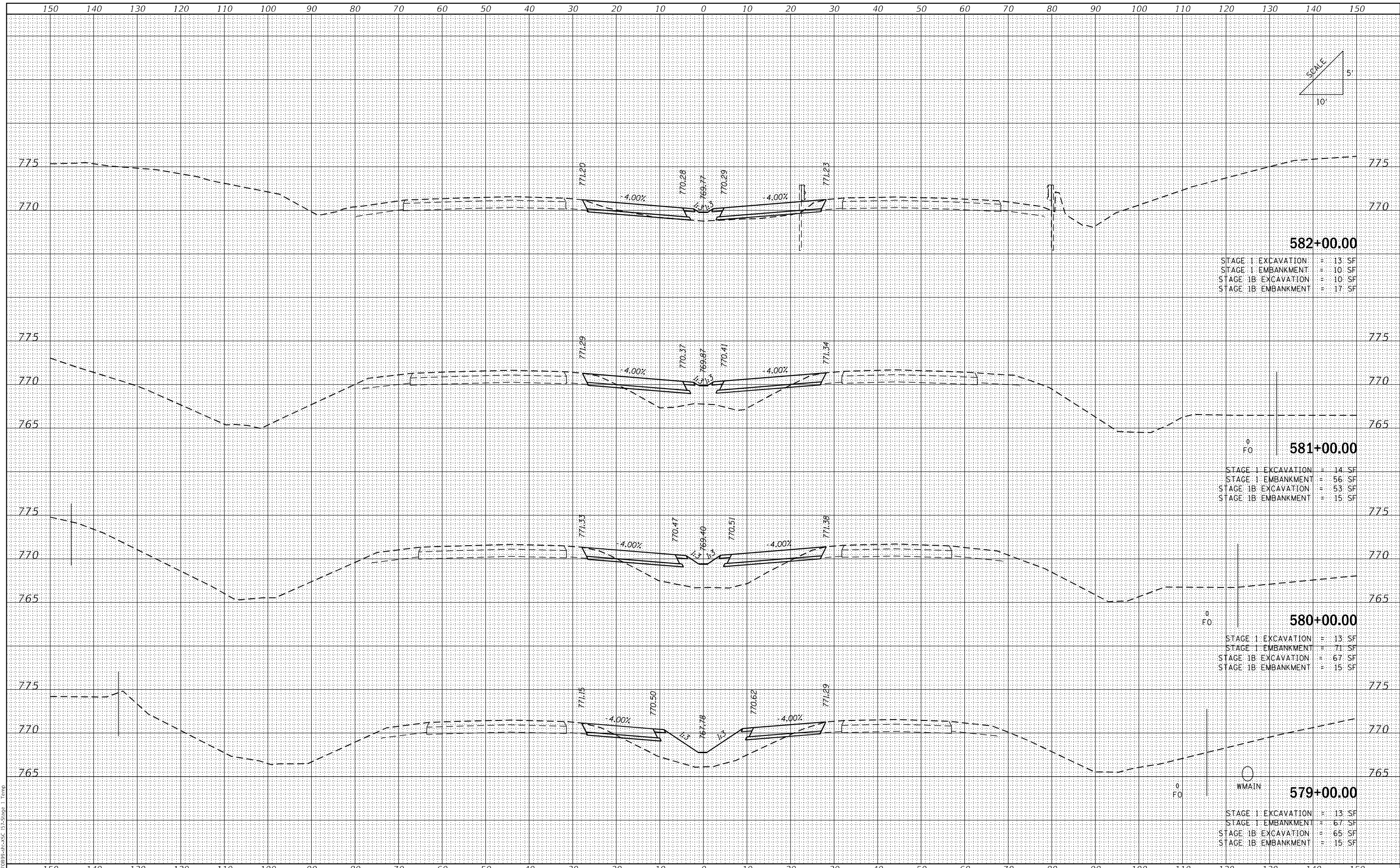
SCALE: SHEET OF SHEETS STA. 575+00.00 TO STA. 578+00.00

F.A.J. RTE.	SECTION	COUNTY	TOTAL SHEETS	SHEET NO.
57	(10-34-1) HBK	CHAMPAIGN	1187	208
CONTRACT NO. 70B99				
ILLINOIS		FED. AID PROJECT		

DATE	
BY	
SURVEYED	
PLOTTED	
TEMPLATE	
AREAS	
AREAS CHECKED	
FINAL SURVEY	
NOTE BOOK	
NO.	

DATE	
BY	
SURVEYED	
PLOTTED	
TEMPLATE	
AREAS	
AREAS CHECKED	
ORIGINAL SURVEY	
NOTE BOOK	
NO.	

MODEL: Default
FILE NAME: ...0570899-84-45C 157-Stage 1 Temp



582+00.00
 STAGE 1 EXCAVATION = 13 SF
 STAGE 1 EMBANKMENT = 10 SF
 STAGE 1B EXCAVATION = 10 SF
 STAGE 1B EMBANKMENT = 17 SF

581+00.00
 STAGE 1 EXCAVATION = 14 SF
 STAGE 1 EMBANKMENT = 56 SF
 STAGE 1B EXCAVATION = 53 SF
 STAGE 1B EMBANKMENT = 15 SF

580+00.00
 STAGE 1 EXCAVATION = 13 SF
 STAGE 1 EMBANKMENT = 71 SF
 STAGE 1B EXCAVATION = 67 SF
 STAGE 1B EMBANKMENT = 15 SF

579+00.00
 STAGE 1 EXCAVATION = 13 SF
 STAGE 1 EMBANKMENT = 67 SF
 STAGE 1B EXCAVATION = 65 SF
 STAGE 1B EMBANKMENT = 15 SF

USER NAME = Matt Overbey	DESIGNED - MJO	REvised -
	DRAWN - RDN	REvised -
PLOT SCALE = 20,0000 * / in.	CHECKED - KRC	REvised -
PLOT DATE = 3/18/2021 - 12:53:54 PM	DATE - MARCH 2021	REvised -

**STATE OF ILLINOIS
DEPARTMENT OF TRANSPORTATION**

I-70 STAGE 1 TEMPORARY WIDENING

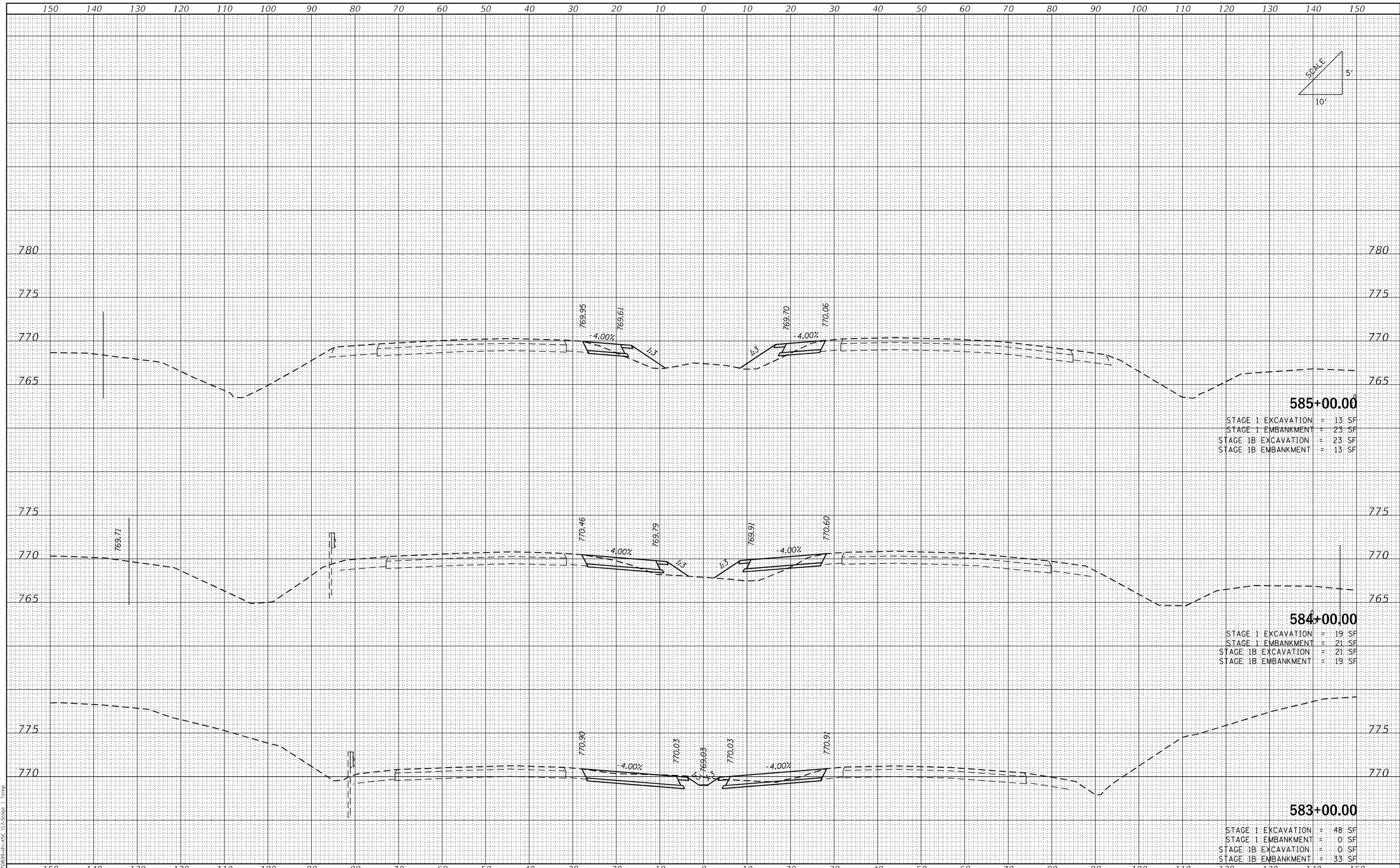
SCALE: SHEET OF SHEETS STA. 579+00.00 TO STA. 582+00.00

F.A.J. RTE.	SECTION	COUNTY	TOTAL SHEETS	SHEET NO.
57	(10-34-1) HBK	CHAMPAIGN	1187	209
			CONTRACT NO. 70B99	
ILLINOIS FED. AID PROJECT				

FINAL SURVEY	SURVEYED	DATE
NOTE BOOK	PLOTTED	BY
NO.	TEMPLATE	
	AREAS	
	CHECKED	

ORIGINAL SURVEY	SURVEYED	DATE
NOTE BOOK	PLOTTED	BY
NO.	TEMPLATE	
	AREAS	
	CHECKED	

MODEL: Default
FILE NAME: ...D:\70899-1b-VSC-157-Stage 1 Temp



585+00.00
 STAGE 1 EXCAVATION = 13 SF
 STAGE 1 EMBANKMENT = 23 SF
 STAGE 1B EXCAVATION = 23 SF
 STAGE 1B EMBANKMENT = 13 SF

584+00.00
 STAGE 1 EXCAVATION = 19 SF
 STAGE 1 EMBANKMENT = 21 SF
 STAGE 1B EXCAVATION = 21 SF
 STAGE 1B EMBANKMENT = 19 SF

583+00.00
 STAGE 1 EXCAVATION = 48 SF
 STAGE 1 EMBANKMENT = 0 SF
 STAGE 1B EXCAVATION = 0 SF
 STAGE 1B EMBANKMENT = 33 SF

USER NAME = Matt Overbey	DESIGNED - MJO	REvised -
	DRAWN - RDN	REvised -
PLOT SCALE = 20,0000 * / in.	CHECKED - KRC	REvised -
PLOT DATE = 3/18/2021 - 12:53:54 PM	DATE - MARCH 2021	REvised -

**STATE OF ILLINOIS
DEPARTMENT OF TRANSPORTATION**

I-57 STAGE 1 TEMPORARY WIDENING

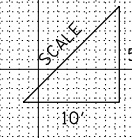
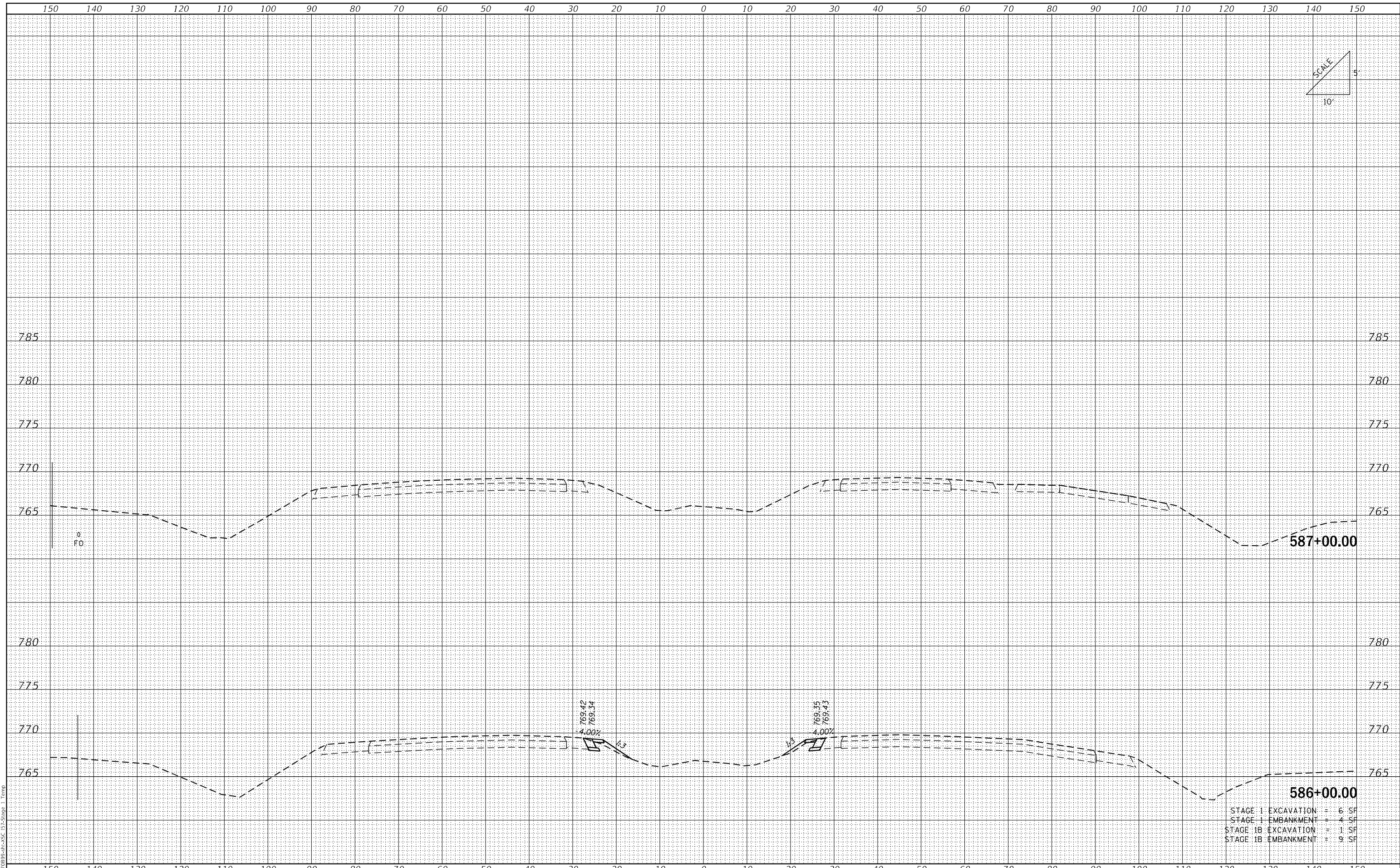
SCALE: SHEET OF SHEETS STA. 583+00.00 TO STA. 585+00.00

F.A.J. RTE.	SECTION	COUNTY	TOTAL SHEETS	SHEET NO.
57	(10-34-1) HBK	CHAMPAIGN	1187	210
				CONTRACT NO. 70B99
				ILLINOIS FED. AID PROJECT

FINAL SURVEY NO.	SURVEYED	BY	DATE
NOTE BOOK	PLOTTED		
AREAS CHECKED	TEMPLATE		
	AREAS CHECKED		

ORIGINAL SURVEY NO.	SURVEYED	BY	DATE
NOTE BOOK	PLOTTED		
AREAS CHECKED	TEMPLATE		
	AREAS CHECKED		

MODEL: Default
FILE NAME: ...10570899-48-VSC 157-Stage 1 Temp



USER NAME = Matt Overbey	DESIGNED - MJO	REVISED -
PLOT SCALE = 20,0000 * / in.	DRAWN - RDN	REVISED -
PLOT DATE = 3/18/2021 - 12:53:55 PM	CHECKED - KRC	REVISED -
	DATE - MARCH 2021	REVISED -

**STATE OF ILLINOIS
DEPARTMENT OF TRANSPORTATION**

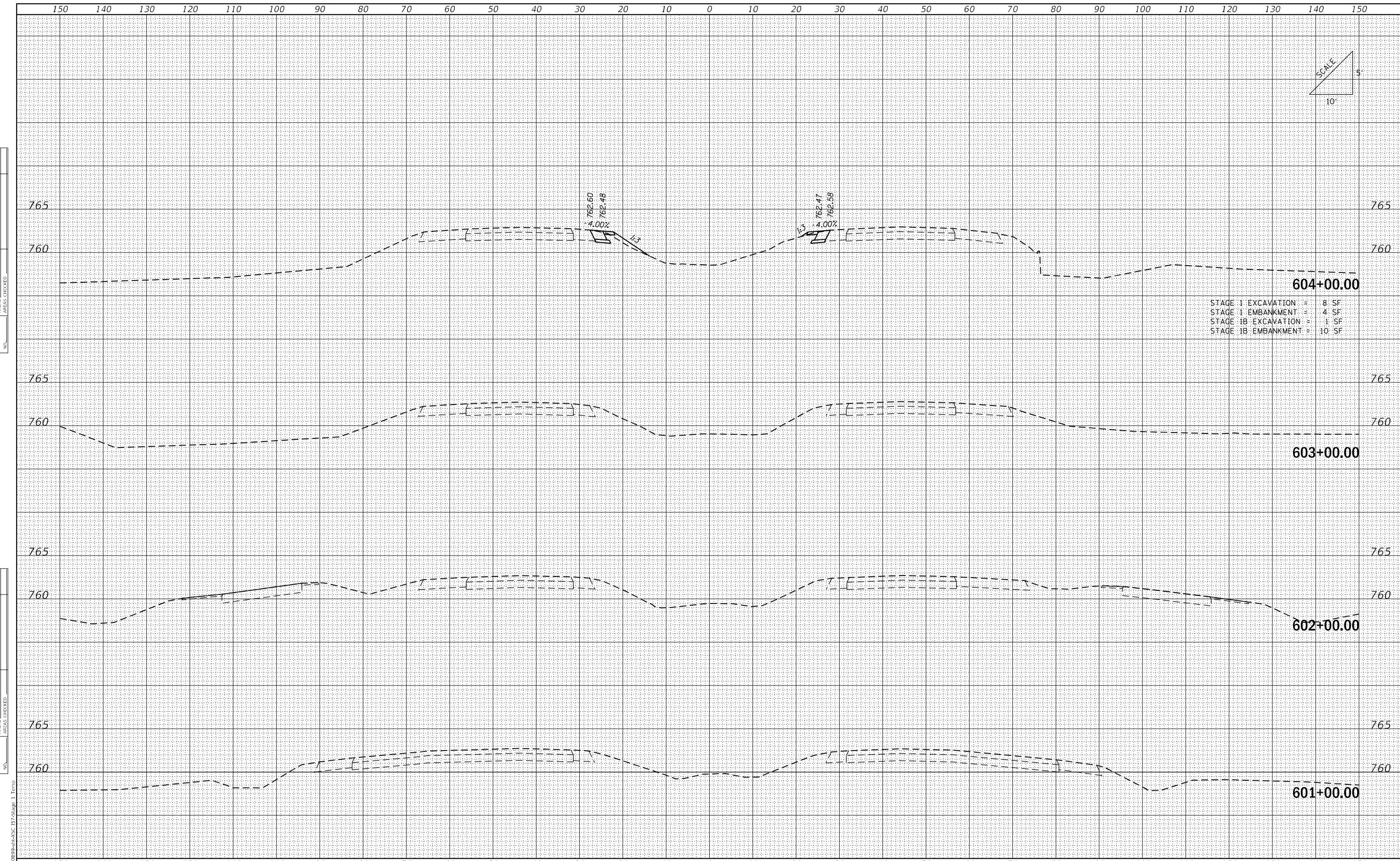
I-57 STAGE 1 TEMPORARY WIDENING

SCALE: SHEET OF SHEETS STA. 586+00.00 TO STA. 587+00.00

F.A.J. RTE.	SECTION	COUNTY	TOTAL SHEETS	SHEET NO.
57	(10-34-1) HBK	CHAMPAIGN	1187	211
CONTRACT NO. 70B99				
ILLINOIS FED. AID PROJECT				

DATE	
BY	
REVISIONS	
NOTED	
TEMPLATE	
AREAS CHECKED	
FINAL SURVEY	
NOTE BOOK	
NO.	

DATE	
BY	
REVISIONS	
NOTED	
TEMPLATE	
AREAS CHECKED	
ORIGINAL SURVEY	
NOTE BOOK	
NO.	



MODEL: D:\aui...
 FILE NAME: ...D:\70B99-HK\SC I57-stage 1 Temp

USER NAME = Matt Overby	DESIGNED - MJO	REVISED -
PLOT SCALE = 20.0000' / in.	DRAWN - RDN	REVISED -
PLOT DATE = 3/18/2021 - 12:53:55 PM	CHECKED - KRC	REVISED -
	DATE - MARCH 2021	REVISED -

**STATE OF ILLINOIS
 DEPARTMENT OF TRANSPORTATION**

I-57 STAGE 1 TEMPORARY WIDENING

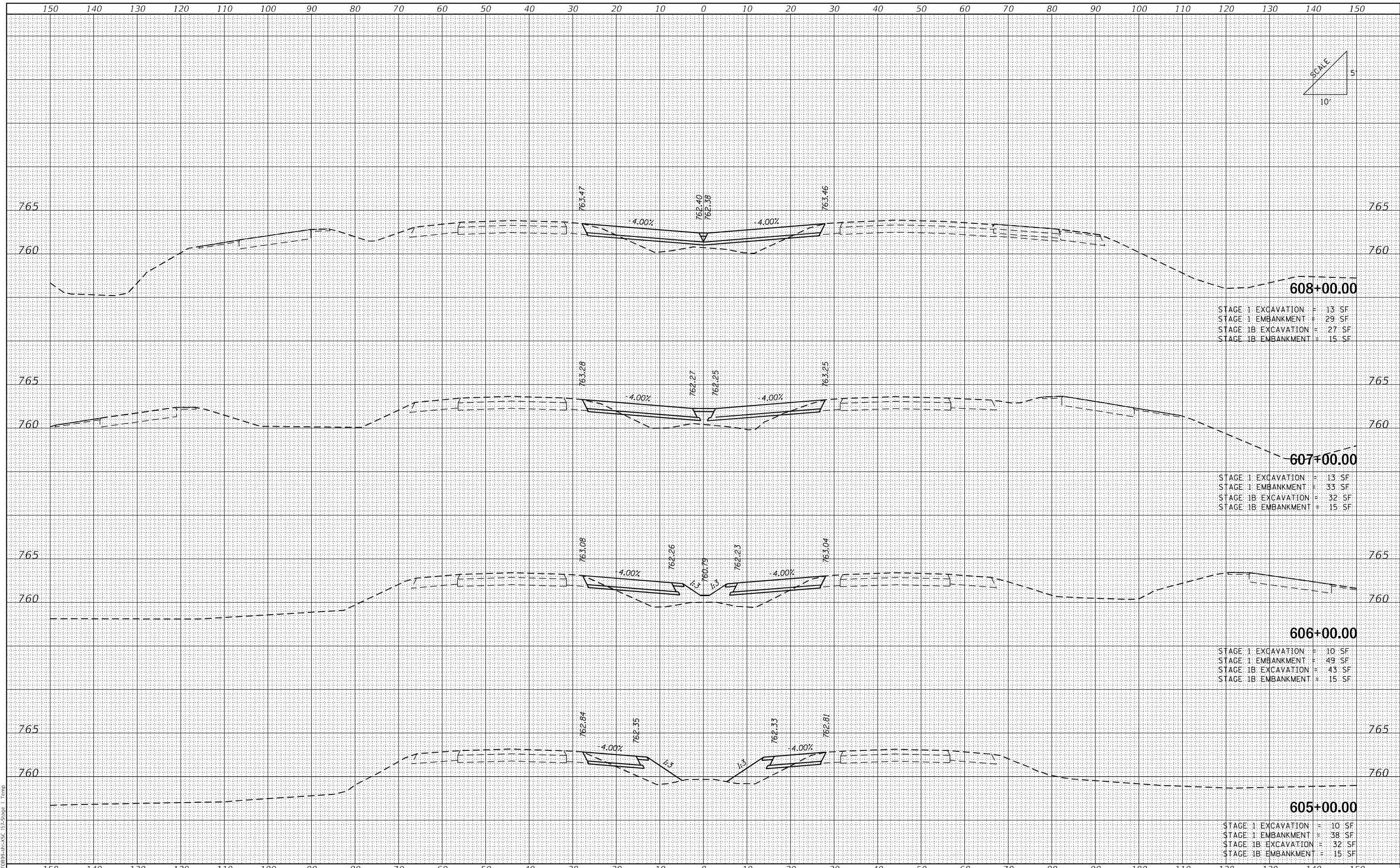
SCALE: SHEET OF SHEETS STA. 601+00.00 TO STA. 604+00.00

F.A.I. RTE. 57	SECTION (10-34-1) HBK	COUNTY CHAMPAIGN	TOTAL SHEETS 1187	SHEET NO. 212
			CONTRACT NO. 70B99	
ILLINOIS FED. AID PROJECT				

FINAL SURVEY	SURVEYED	DATE
NOTE BOOK	PLOTTED	
NO.	TEMPLATE	
	AREAS CHECKED	

ORIGINAL SURVEY	SURVEYED	DATE
NOTE BOOK	PLOTTED	
NO.	TEMPLATE	
	AREAS CHECKED	

MODEL: Default
FILE NAME: ...0570899-84-45C 157-Stage 1 Temp



608+00.00
 STAGE 1 EXCAVATION = 13 SF
 STAGE 1 EMBANKMENT = 29 SF
 STAGE 1B EXCAVATION = 27 SF
 STAGE 1B EMBANKMENT = 15 SF

607+00.00
 STAGE 1 EXCAVATION = 13 SF
 STAGE 1 EMBANKMENT = 33 SF
 STAGE 1B EXCAVATION = 32 SF
 STAGE 1B EMBANKMENT = 15 SF

606+00.00
 STAGE 1 EXCAVATION = 10 SF
 STAGE 1 EMBANKMENT = 49 SF
 STAGE 1B EXCAVATION = 43 SF
 STAGE 1B EMBANKMENT = 15 SF

605+00.00
 STAGE 1 EXCAVATION = 10 SF
 STAGE 1 EMBANKMENT = 38 SF
 STAGE 1B EXCAVATION = 32 SF
 STAGE 1B EMBANKMENT = 15 SF

USER NAME = Matt Overbey	DESIGNED - MJO	REvised -
	DRAWN - RDN	REvised -
PLOT SCALE = 20,0000 * / in.	CHECKED - KRC	REvised -
PLOT DATE = 3/18/2021 - 12:53:56 PM	DATE - MARCH 2021	REvised -

**STATE OF ILLINOIS
DEPARTMENT OF TRANSPORTATION**

I-57 STAGE 1 TEMPORARY WIDENING

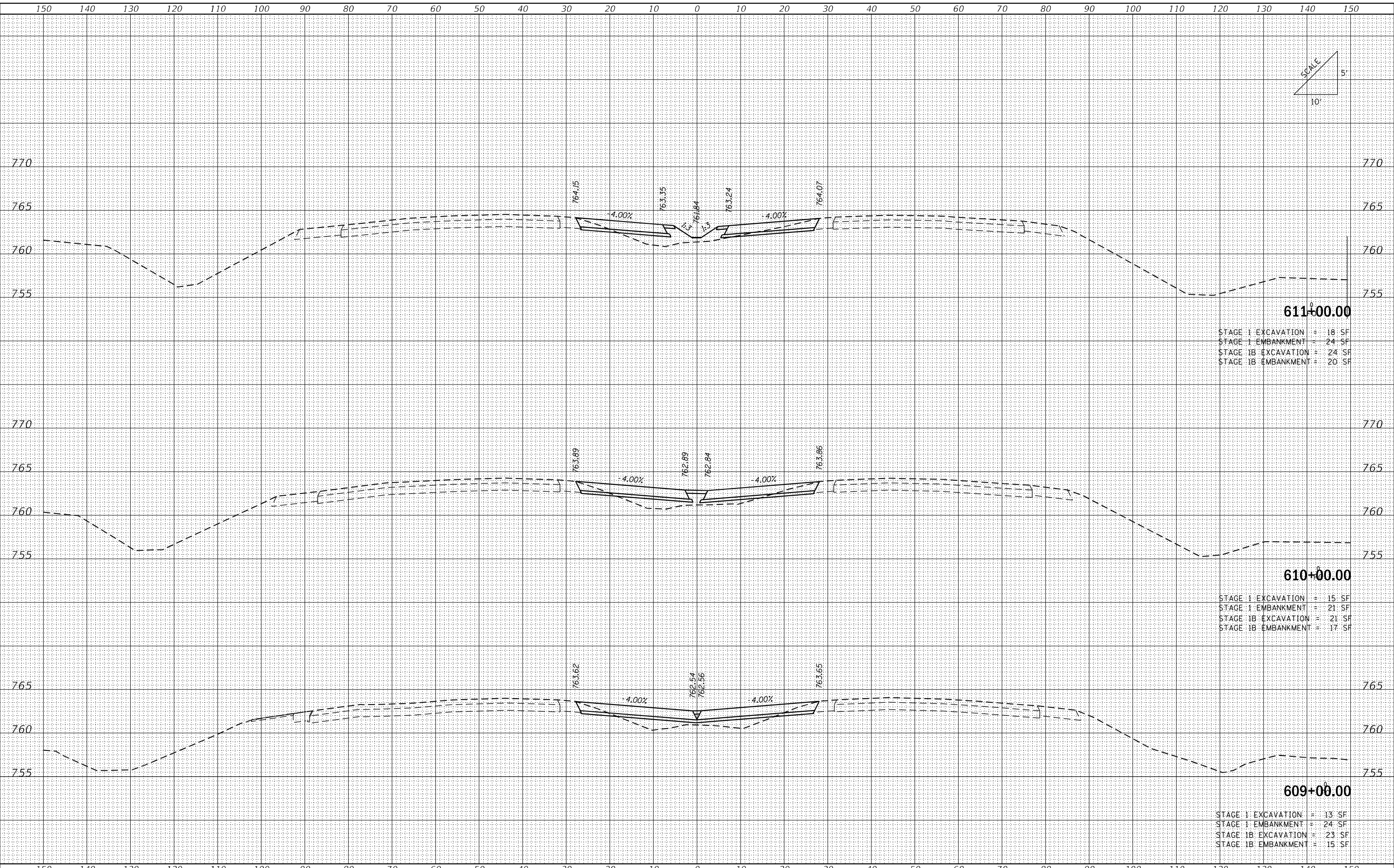
SCALE: SHEET OF SHEETS STA. 605+00.00 TO STA. 608+00.00

F.A.J. RTE.	SECTION	COUNTY	TOTAL SHEETS	SHEET NO.
57	(10-34-1) HBK	CHAMPAIGN	1187	213
				CONTRACT NO. 70B99
				ILLINOIS FED. AID PROJECT

FINAL SURVEY	SURVEYED	DATE
NOTE BOOK	PLOTTED	
NO.	TEMPLATE	
	AREAS CHECKED	

ORIGINAL SURVEY	SURVEYED	DATE
NOTE BOOK	PLOTTED	
NO.	TEMPLATE	
	AREAS CHECKED	

MODEL: Default
FILE NAME: ...10570899-84-45C-157-Stage 1 Temp



611+00.00
 STAGE 1 EXCAVATION = 18 SF
 STAGE 1 EMBANKMENT = 24 SF
 STAGE 1B EXCAVATION = 24 SF
 STAGE 1B EMBANKMENT = 20 SF

610+00.00
 STAGE 1 EXCAVATION = 15 SF
 STAGE 1 EMBANKMENT = 21 SF
 STAGE 1B EXCAVATION = 21 SF
 STAGE 1B EMBANKMENT = 17 SF

609+00.00
 STAGE 1 EXCAVATION = 13 SF
 STAGE 1 EMBANKMENT = 24 SF
 STAGE 1B EXCAVATION = 23 SF
 STAGE 1B EMBANKMENT = 15 SF

USER NAME = Matt Overbey	DESIGNED - MJO	REVISED -
	DRAWN - RDN	REVISED -
PLOT SCALE = 20,0000 * / in.	CHECKED - KRC	REVISED -
PLOT DATE = 3/18/2021 - 12:53:56 PM	DATE - MARCH 2021	REVISED -

**STATE OF ILLINOIS
DEPARTMENT OF TRANSPORTATION**

I-57 STAGE 1 TEMPORARY WIDENING

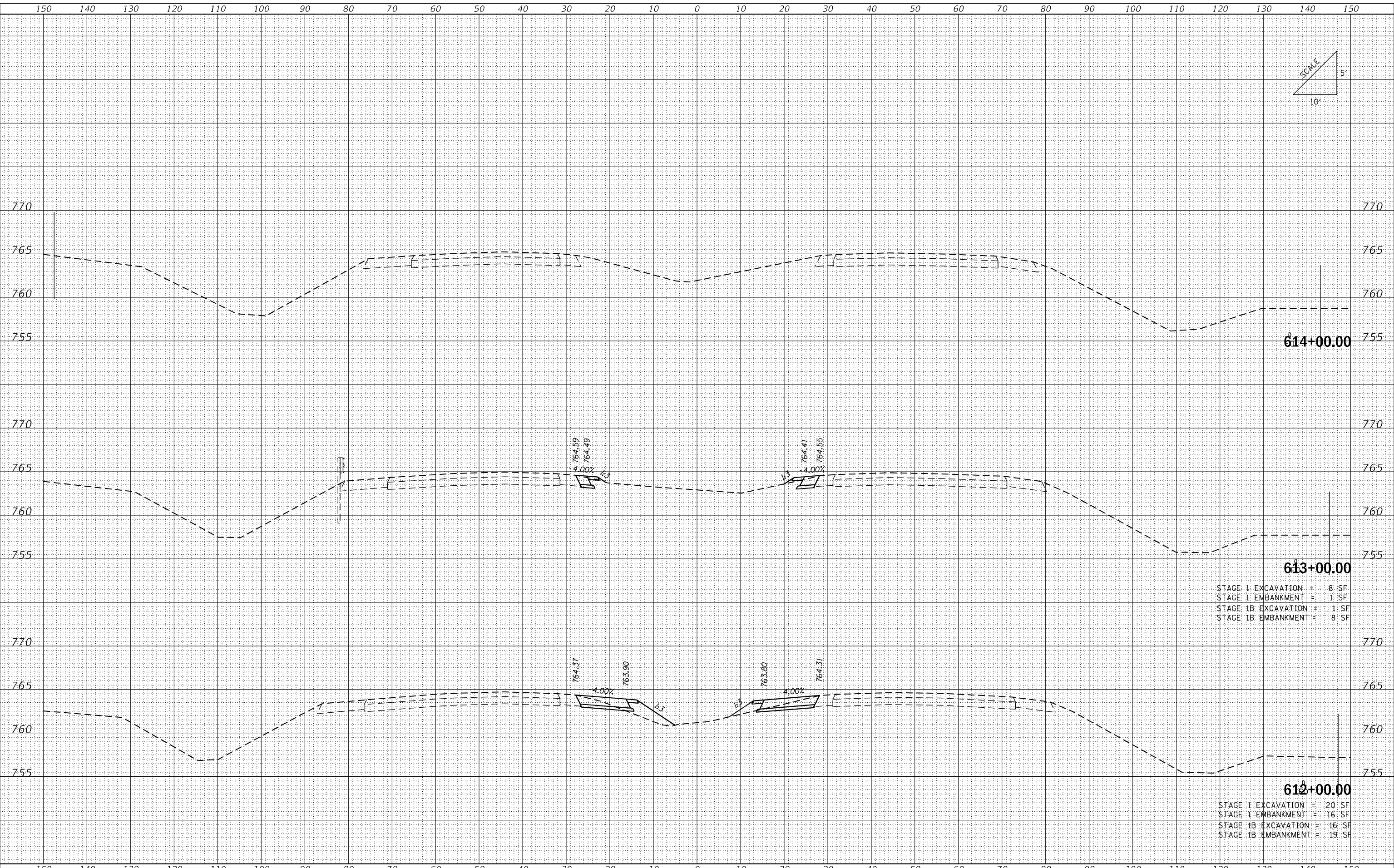
SCALE: SHEET OF SHEETS STA. 609+00.00 TO STA. 611+00.00

F.A.J. RTE.	SECTION	COUNTY	TOTAL SHEETS	SHEET NO.
57	(10-34-1) HBK	CHAMPAIGN	1187	214
			CONTRACT NO. 70B99	
ILLINOIS FED. AID PROJECT				

FINAL SURVEY NO.	SURVEYED	DATE
NOTE BOOK	PLOTTED	
	TEMPLATE	
	AREAS	
	CHECKED	

ORIGINAL SURVEY NO.	SURVEYED	DATE
NOTE BOOK	PLOTTED	
	TEMPLATE	
	AREAS	
	CHECKED	

MODEL: Default
FILE NAME: ...D:\70899-01-SSC-157-Stage 1 Temp



STAGE 1 EXCAVATION = 8 SF
 STAGE 1 EMBANKMENT = 1 SF
 STAGE 1B EXCAVATION = 1 SF
 STAGE 1B EMBANKMENT = 8 SF

STAGE 1 EXCAVATION = 20 SF
 STAGE 1 EMBANKMENT = 16 SF
 STAGE 1B EXCAVATION = 16 SF
 STAGE 1B EMBANKMENT = 19 SF

USER NAME = Matt Overbey	DESIGNED - MJO	REVISED -
	DRAWN - RDN	REVISED -
PLOT SCALE = 20,0000 * / in.	CHECKED - KRC	REVISED -
PLOT DATE = 3/18/2021 - 12:53:57 PM	DATE - MARCH 2021	REVISED -

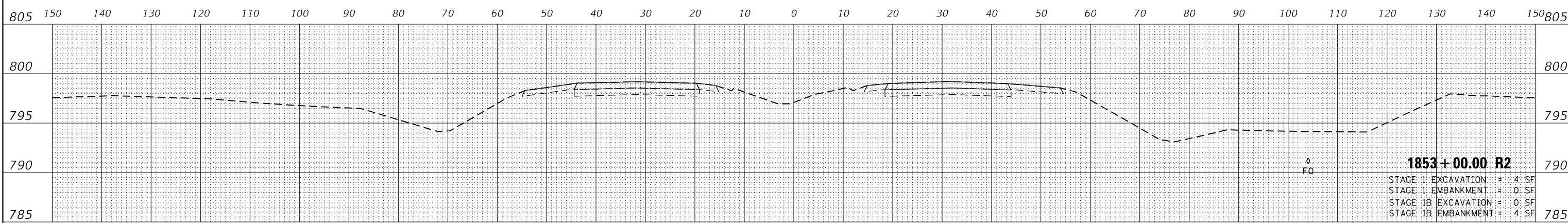
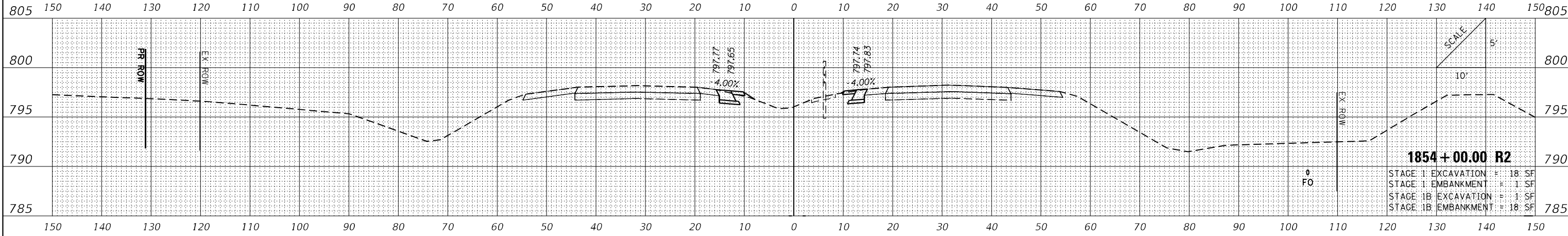
**STATE OF ILLINOIS
DEPARTMENT OF TRANSPORTATION**

I-57 STAGE 1 TEMPORARY WIDENING

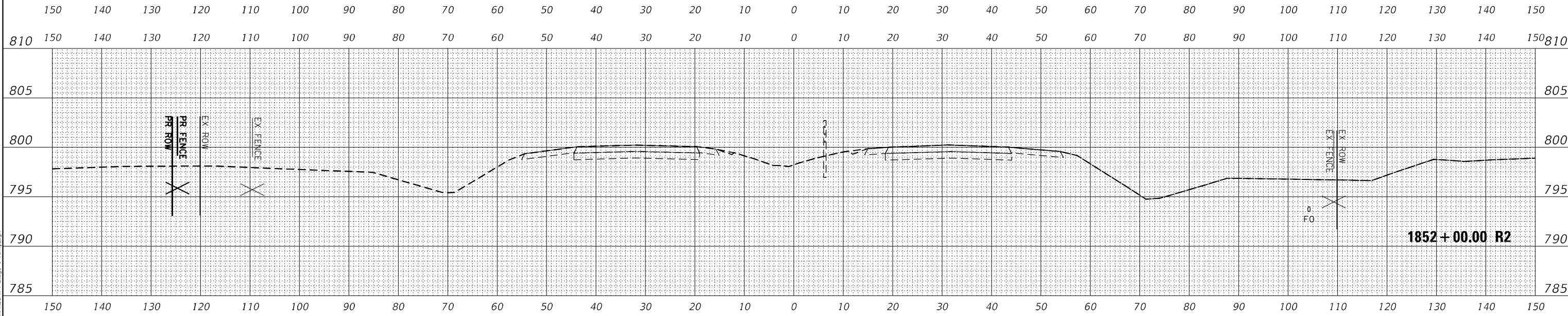
SCALE: SHEET OF SHEETS STA. 612+00.00 TO STA. 614+00.00

F.A.J. RTE.	SECTION	COUNTY	TOTAL SHEETS	SHEET NO.
57	(10-34-1) HBK	CHAMPAIGN	1187	215
				CONTRACT NO. 70B99
ILLINOIS FED. AID PROJECT				

DATE	
BY	
FINAL SURVEY	SURVEYED
NOTE BOOK	PLOTTED
NO.	TEMPLATE
	AREAS CHECKED



DATE	
BY	
ORIGINAL SURVEY	SURVEYED
NOTE BOOK	PLOTTED
NO.	TEMPLATE
	AREAS CHECKED



MODEL 174
 FILE NAME: ...0570899-ss-csc 174 Stage 1 Temp.dgn

USER NAME = Matt Overby	DESIGNED - MJO	REVISED -
PLOT SCALE = 20,0000 * / in.	DRAWN - RDN	REVISED -
PLOT DATE = 3/18/2021 - 12:54:03 PM	CHECKED - KRC	REVISED -
	DATE - MARCH 2021	REVISED -

**STATE OF ILLINOIS
 DEPARTMENT OF TRANSPORTATION**

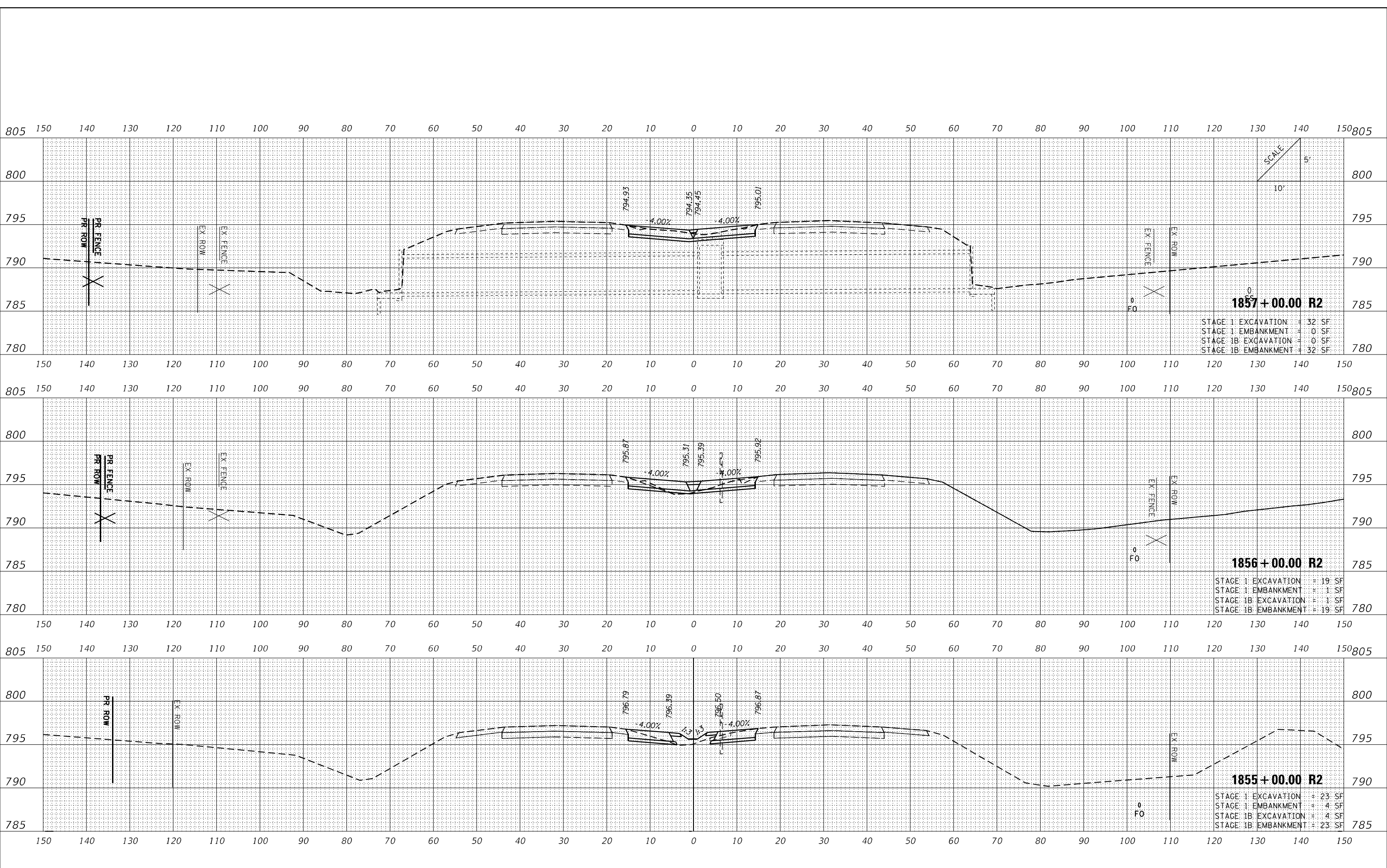
I-74 STAGE 1 TEMPORARY WIDENING			
SCALE:	SHEET	OF	SHEETS
STA. 1852+00.00 R2 TO STA. 1854+00.00 R2			

F.A.J. RTE.	SECTION	COUNTY	TOTAL SHEETS	SHEET NO.
57	(10-34-1) HBK	CHAMPAIGN	1187	216
CONTRACT NO. 70B99				
ILLINOIS FED. AID PROJECT				

FINAL SURVEY NO.	SURVEYED	DATE
NOTE BOOK	PLOTTED	
AREAS CHECKED	TEMPLATE	
	AREAS CHECKED	

ORIGINAL SURVEY NO.	SURVEYED	DATE
NOTE BOOK	PLOTTED	
AREAS CHECKED	TEMPLATE	
	AREAS CHECKED	

MODEL I74
FILE NAME: ...D570899-HK-VSC I74 Stage 1 Temp.dgn



1857+00.00 R2
 STAGE 1 EXCAVATION = 32 SF
 STAGE 1 EMBANKMENT = 0 SF
 STAGE 1B EXCAVATION = 0 SF
 STAGE 1B EMBANKMENT = 32 SF

1856+00.00 R2
 STAGE 1 EXCAVATION = 19 SF
 STAGE 1 EMBANKMENT = 1 SF
 STAGE 1B EXCAVATION = 1 SF
 STAGE 1B EMBANKMENT = 19 SF

1855+00.00 R2
 STAGE 1 EXCAVATION = 23 SF
 STAGE 1 EMBANKMENT = 4 SF
 STAGE 1B EXCAVATION = 4 SF
 STAGE 1B EMBANKMENT = 23 SF

USER NAME = Matt Overby	DESIGNED - MJO	REVISED -
PLOT SCALE = 20,0000' / in.	DRAWN - RDN	REVISED -
PLOT DATE = 3/18/2021 - 12:54:04 PM	CHECKED - KRC	REVISED -
	DATE - MARCH 2021	REVISED -

STATE OF ILLINOIS
DEPARTMENT OF TRANSPORTATION

I-74 STAGE 1 TEMPORARY WIDENING

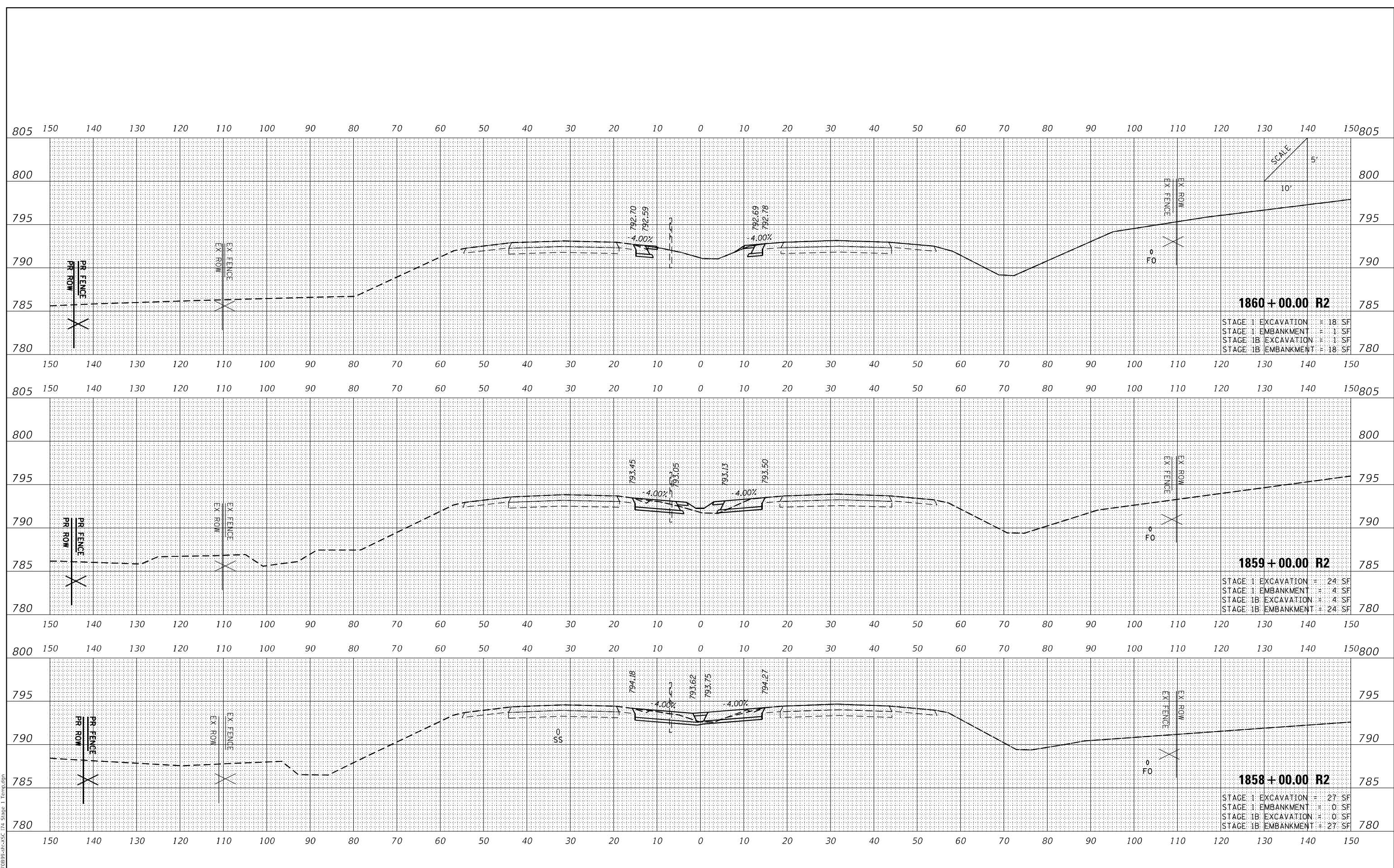
SCALE: SHEET OF SHEETS STA. 1855+00.00 R2 TO STA. 1857+00.00 R2

F.A.J. RTE.	SECTION	COUNTY	TOTAL SHEETS	SHEET NO.
57	(10-34-1) HBK	CHAMPAIGN	1187	217
CONTRACT NO. 70B99				
ILLINOIS FED. AID PROJECT				

FINAL SURVEY NO.	SURVEYED	DATE
NOTE BOOK	PLOTTED	BY
AREAS CHECKED	TEMPLATE	
	AREAS CHECKED	

ORIGINAL SURVEY NO.	SURVEYED	DATE
NOTE BOOK	PLOTTED	BY
AREAS CHECKED	TEMPLATE	
	AREAS CHECKED	

MODEL I74
FILE NAME: ...D:\570899-04-SSC I74 Stage 1 Temp.dgn



1860+00.00 R2
 STAGE 1 EXCAVATION = 18 SF
 STAGE 1 EMBANKMENT = 1 SF
 STAGE 1B EXCAVATION = 1 SF
 STAGE 1B EMBANKMENT = 18 SF

1859+00.00 R2
 STAGE 1 EXCAVATION = 24 SF
 STAGE 1 EMBANKMENT = 4 SF
 STAGE 1B EXCAVATION = 4 SF
 STAGE 1B EMBANKMENT = 24 SF

1858+00.00 R2
 STAGE 1 EXCAVATION = 27 SF
 STAGE 1 EMBANKMENT = 0 SF
 STAGE 1B EXCAVATION = 0 SF
 STAGE 1B EMBANKMENT = 27 SF

USER NAME = Matt Overby	DESIGNED - MJO	REVISED -
PLOT SCALE = 20,0000' / in.	DRAWN - RDN	REVISED -
PLOT DATE = 3/18/2021 - 12:54:05 PM	CHECKED - KRC	REVISED -
	DATE - MARCH 2021	REVISED -

**STATE OF ILLINOIS
DEPARTMENT OF TRANSPORTATION**

I-74 STAGE 1 TEMPORARY WIDENING

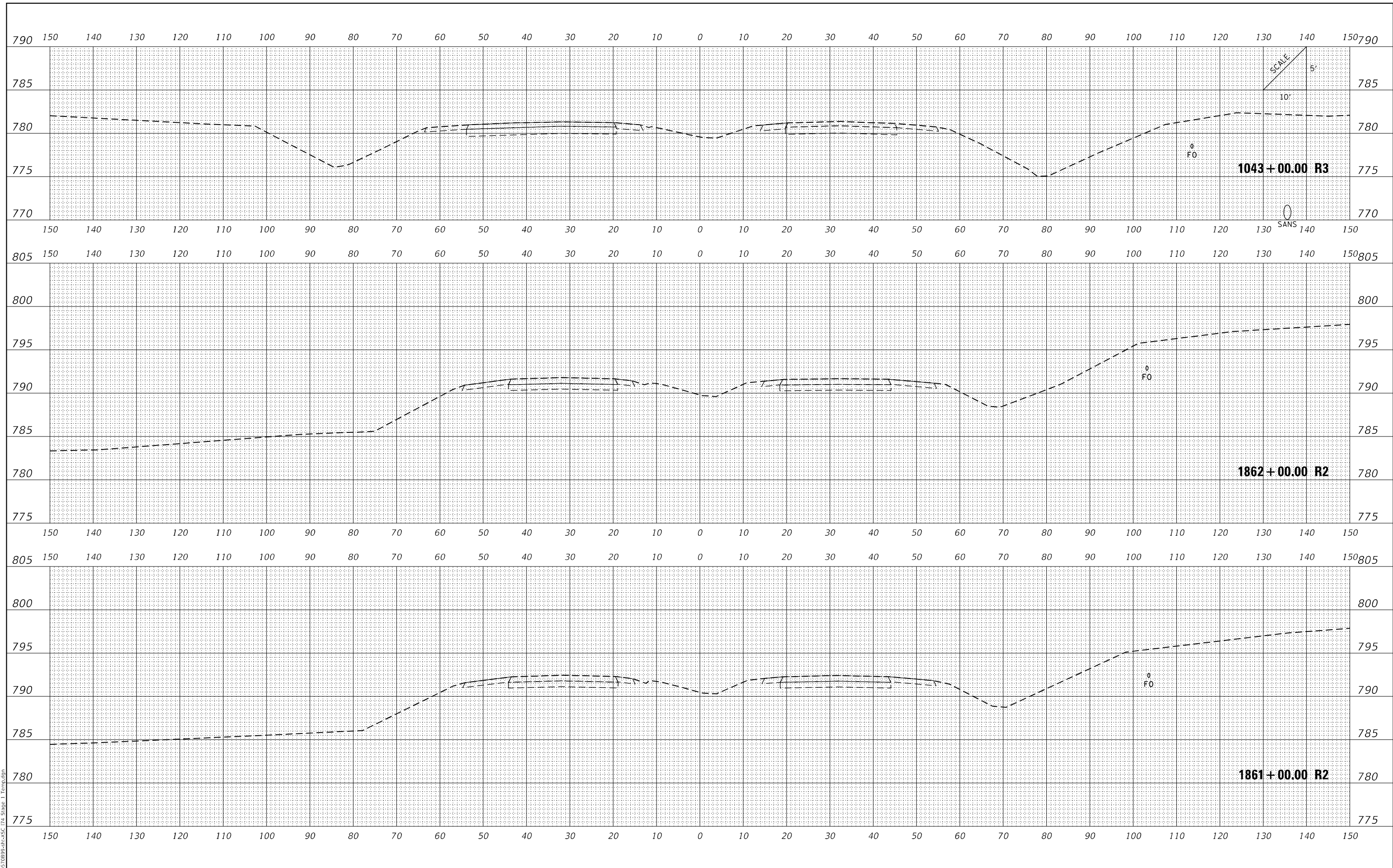
SCALE: SHEET OF SHEETS STA. 1858+00.00 R2 TO STA. 1860+00.00 R2

F.A.J. RTE.	SECTION	COUNTY	TOTAL SHEETS	SHEET NO.
57	(10-34-1) HBK	CHAMPAIGN	1187	218
CONTRACT NO. 70B99				
ILLINOIS FED. AID PROJECT				

FINAL SURVEY	SURVEYED	DATE
NOTE BOOK	PLOTTED	
NO.	TEMPLATE	
	AREAS CHECKED	

ORIGINAL SURVEY	SURVEYED	DATE
NOTE BOOK	PLOTTED	
NO.	TEMPLATE	
	AREAS CHECKED	

MODEL I74
FILE NAME: ...0570899-HK-VSC I74 Stage 1 Temp.dgn



USER NAME = Matt Overbey	DESIGNED - MJO	REVISED -
	DRAWN - RDN	REVISED -
PLOT SCALE = 20,0000 * / in.	CHECKED - KRC	REVISED -
PLOT DATE = 3/18/2021 - 12:54:07 PM	DATE - MARCH 2021	REVISED -

**STATE OF ILLINOIS
DEPARTMENT OF TRANSPORTATION**

I-74 STAGE 1 TEMPORARY WIDENING

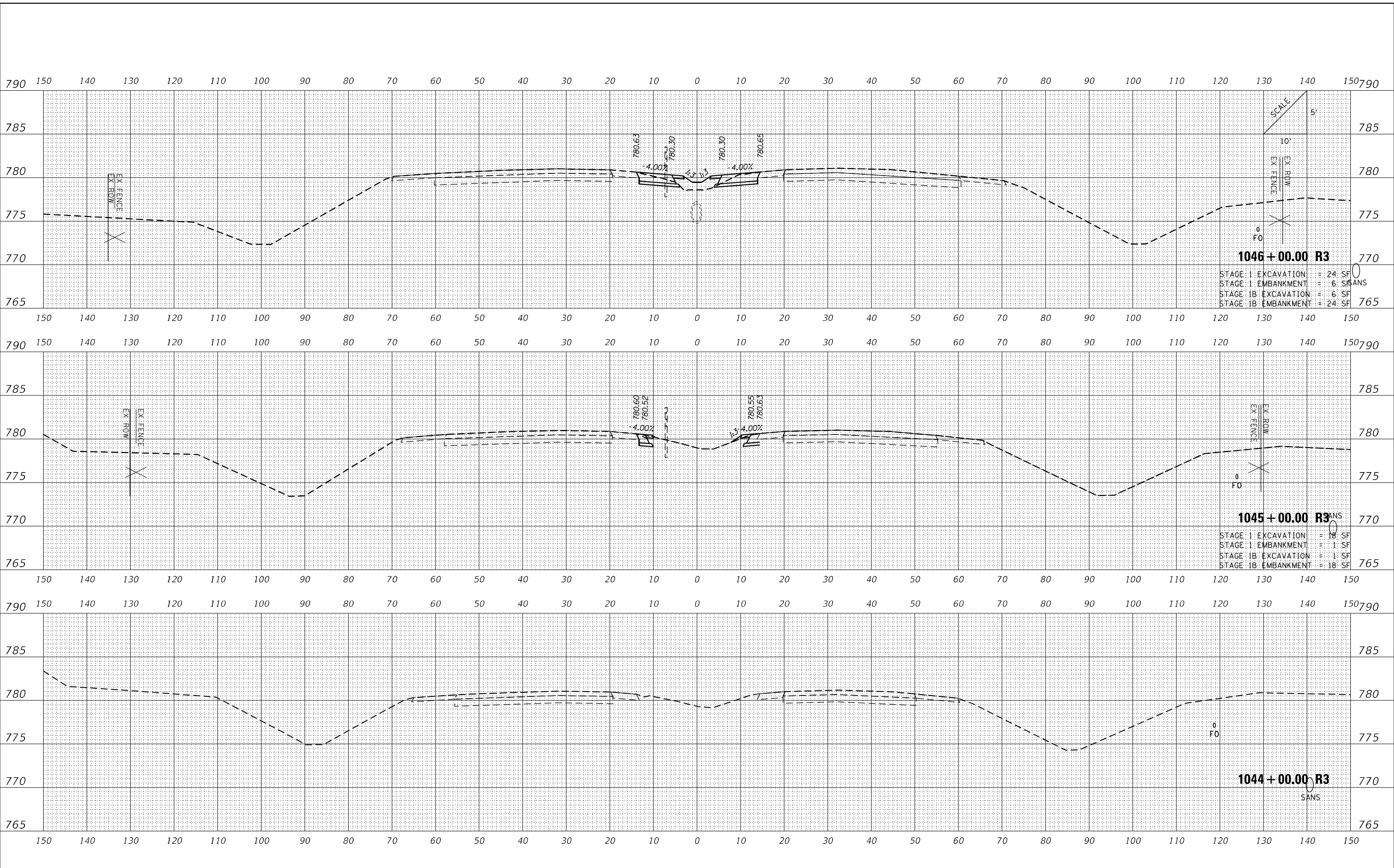
SCALE: SHEET OF SHEETS STA. 1861+00.00 R2 TO STA. 1043+00.00 R3

F.A.J. RTE.	SECTION	COUNTY	TOTAL SHEETS	SHEET NO.
57	(10-34-1) HBK	CHAMPAIGN	1187	219
CONTRACT NO. 70B99				
ILLINOIS FED. AID PROJECT				

DATE	
BY	
FINAL SURVEY	SURVEYED
NOTE BOOK	PLOTTED
NO.	TEMPLATE
	AREAS CHECKED
	AREAS CHECKED

DATE	
BY	
ORIGINAL SURVEY	SURVEYED
NOTE BOOK	PLOTTED
NO.	TEMPLATE
	AREAS CHECKED
	AREAS CHECKED

MODEL 174
FILE NAME: ...104570899-HK-VSC 174 Stage 1 Temp.rdn



1046 + 00.00 R3
 STAGE 1 EXCAVATION = 24 SF
 STAGE 1 EMBANKMENT = 6 SF
 STAGE 1B EXCAVATION = 6 SF
 STAGE 1B EMBANKMENT = 24 SF

1045 + 00.00 R3
 STAGE 1 EXCAVATION = 18 SF
 STAGE 1 EMBANKMENT = 1 SF
 STAGE 1B EXCAVATION = 1 SF
 STAGE 1B EMBANKMENT = 18 SF

1044 + 00.00 R3
 SANS

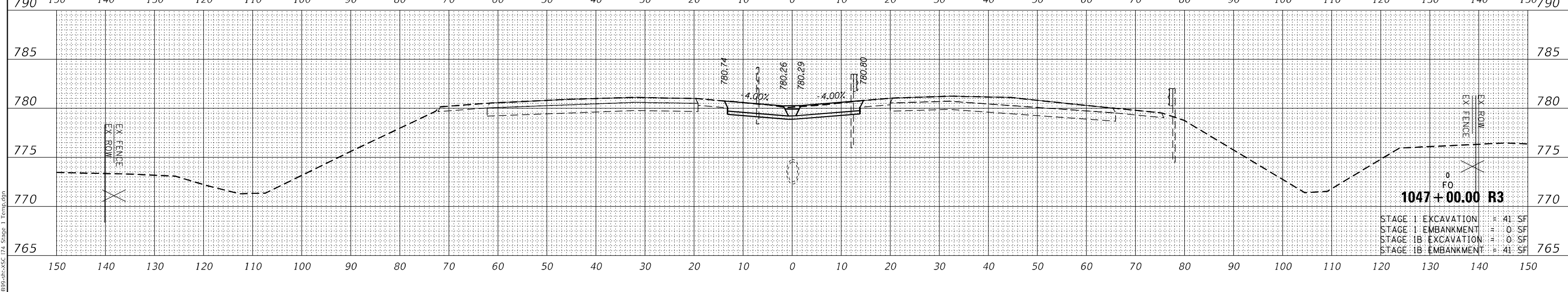
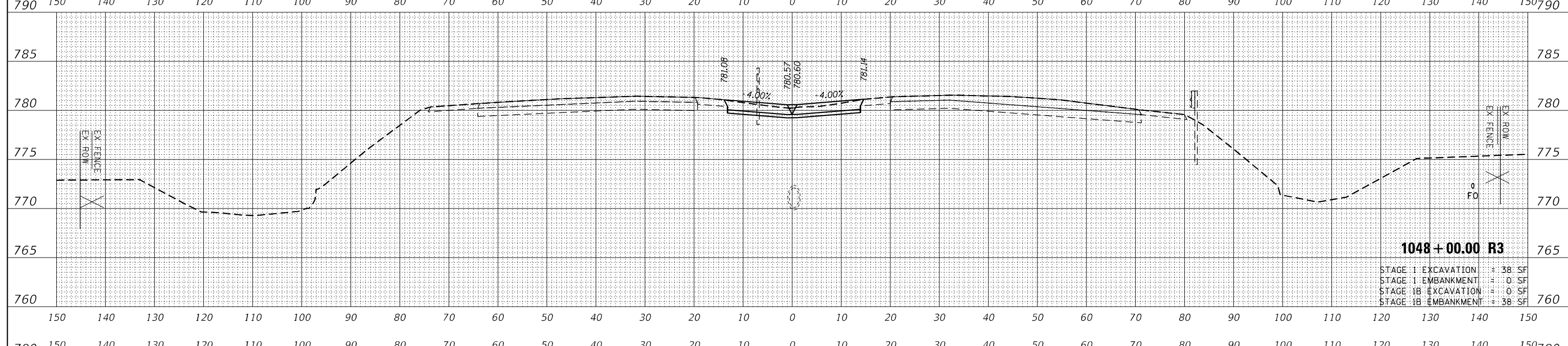
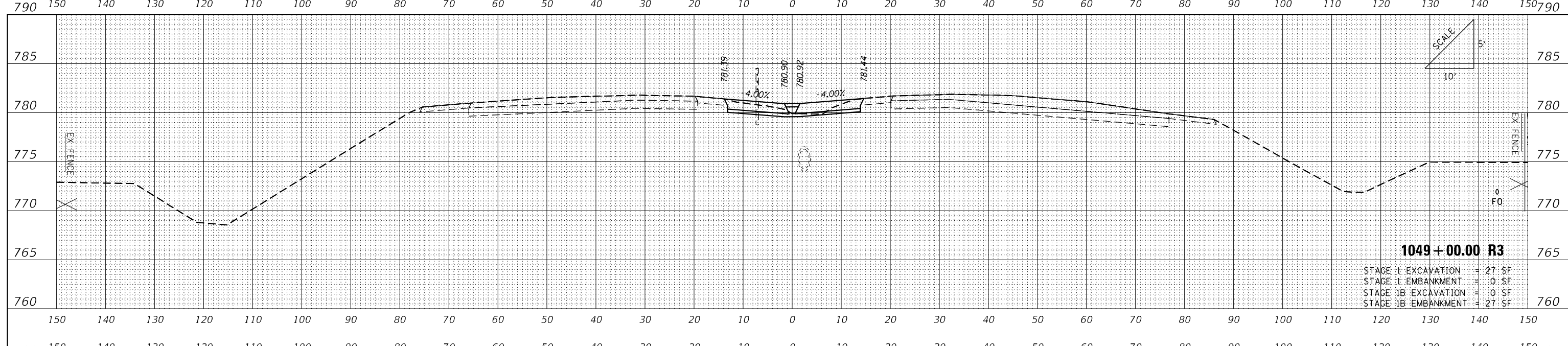
USER NAME = Matt Overby	DESIGNED - MJO	REVISED -
	DRAWN - RDN	REVISED -
PLOT SCALE = 20,0000 * / in.	CHECKED - KRC	REVISED -
PLOT DATE = 3/18/2021 - 12:54:10 PM	DATE - MARCH 2021	REVISED -

**STATE OF ILLINOIS
DEPARTMENT OF TRANSPORTATION**

I-74 STAGE 1 TEMPORARY WIDENING

SCALE: SHEET OF SHEETS STA. 1044+00.00 R3 TO STA. 1046+00.00 R3

F.A.J RTE.	SECTION	COUNTY	TOTAL SHEETS	SHEET NO.
57	(10-34-1) HBK	CHAMPAIGN	1187	220
CONTRACT NO. 70B99				
ILLINOIS FED. AID PROJECT				



DATE	
BY	
FINAL SURVEY	SURVIVED
NOTE BOOK	PLOTTED
NO.	TEMPLATE
	AREAS CHECKED

DATE	
BY	
ORIGINAL SURVEY	SURVIVED
NOTE BOOK	PLOTTED
NO.	TEMPLATE
	AREAS CHECKED

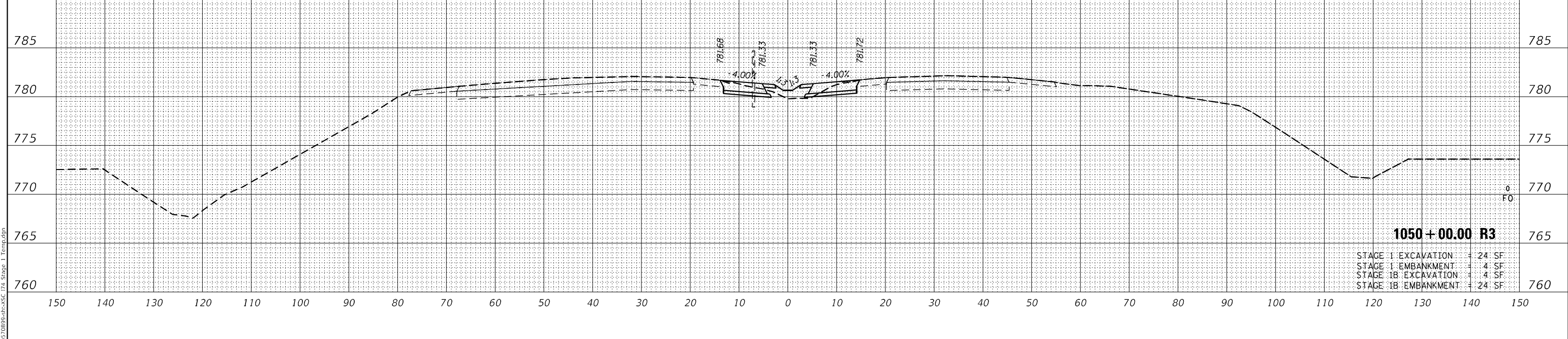
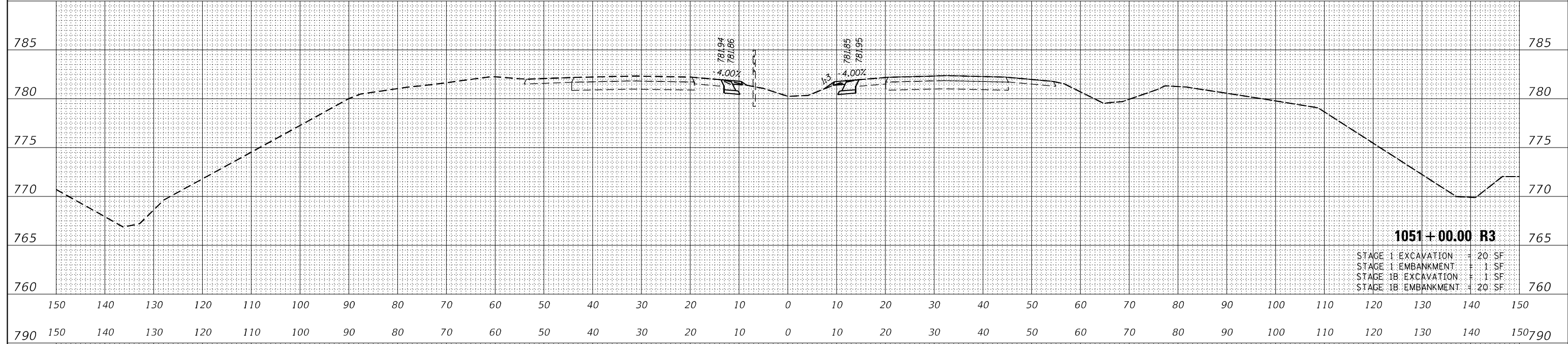
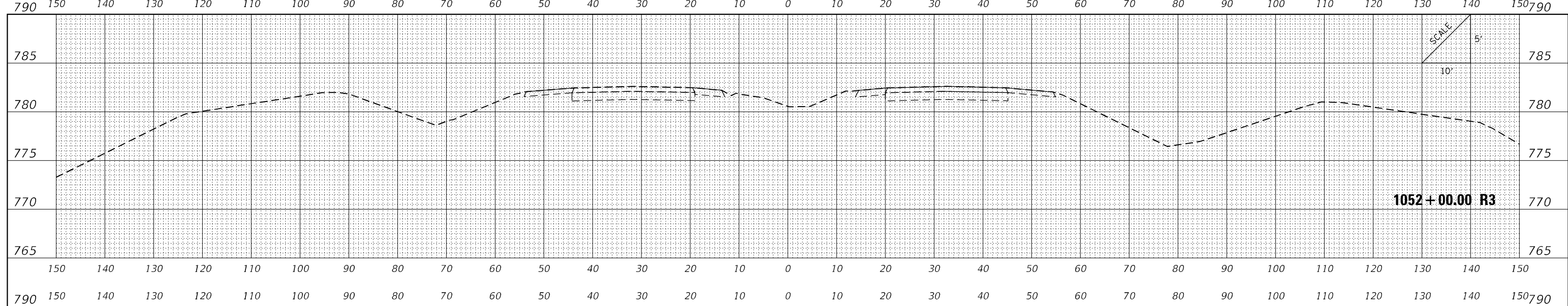
MODEL 174
FILE NAME: ...10470899-HS-VSC 174 Stage 1 Temp.dgn

USER NAME = Matt Overby	DESIGNED - MJO	REVISED -
	DRAWN - RDN	REVISED -
PLOT SCALE = 20,0000 * / in.	CHECKED - KRC	REVISED -
PLOT DATE = 3/18/2021 - 12:54:13 PM	DATE - MARCH 2021	REVISED -

**STATE OF ILLINOIS
DEPARTMENT OF TRANSPORTATION**

I-74 STAGE 1 TEMPORARY WIDENING	
SCALE:	SHEET OF SHEETS STA. 1047+00.00 R3 TO STA. 1049+00.00 R3

F.A.J. RTE.	SECTION	COUNTY	TOTAL SHEETS	SHEET NO.
57	(10-34-1) HBK	CHAMPAIGN	1187	221
CONTRACT NO. 70B99				
ILLINOIS FED. AID PROJECT				



FINAL SURVEY NO.	SURVEYED	DATE
NOTE BOOK	PLOTTED	
AREAS CHECKED	TEMPLATE	
	AREAS CHECKED	

ORIGINAL SURVEY NO.	SURVEYED	DATE
NOTE BOOK	PLOTTED	
AREAS CHECKED	TEMPLATE	
	AREAS CHECKED	

MODEL 174
FILE NAME: ...10570899-HK-VSC 174 Stage 1 Temp.dgn

USER NAME = Matt Overby	DESIGNED - MJO	REVISED -
	DRAWN - RDN	REVISED -
PLOT SCALE = 20,0000 * / in.	CHECKED - KRC	REVISED -
PLOT DATE = 3/18/2021 - 12:54:15 PM	DATE - MARCH 2021	REVISED -

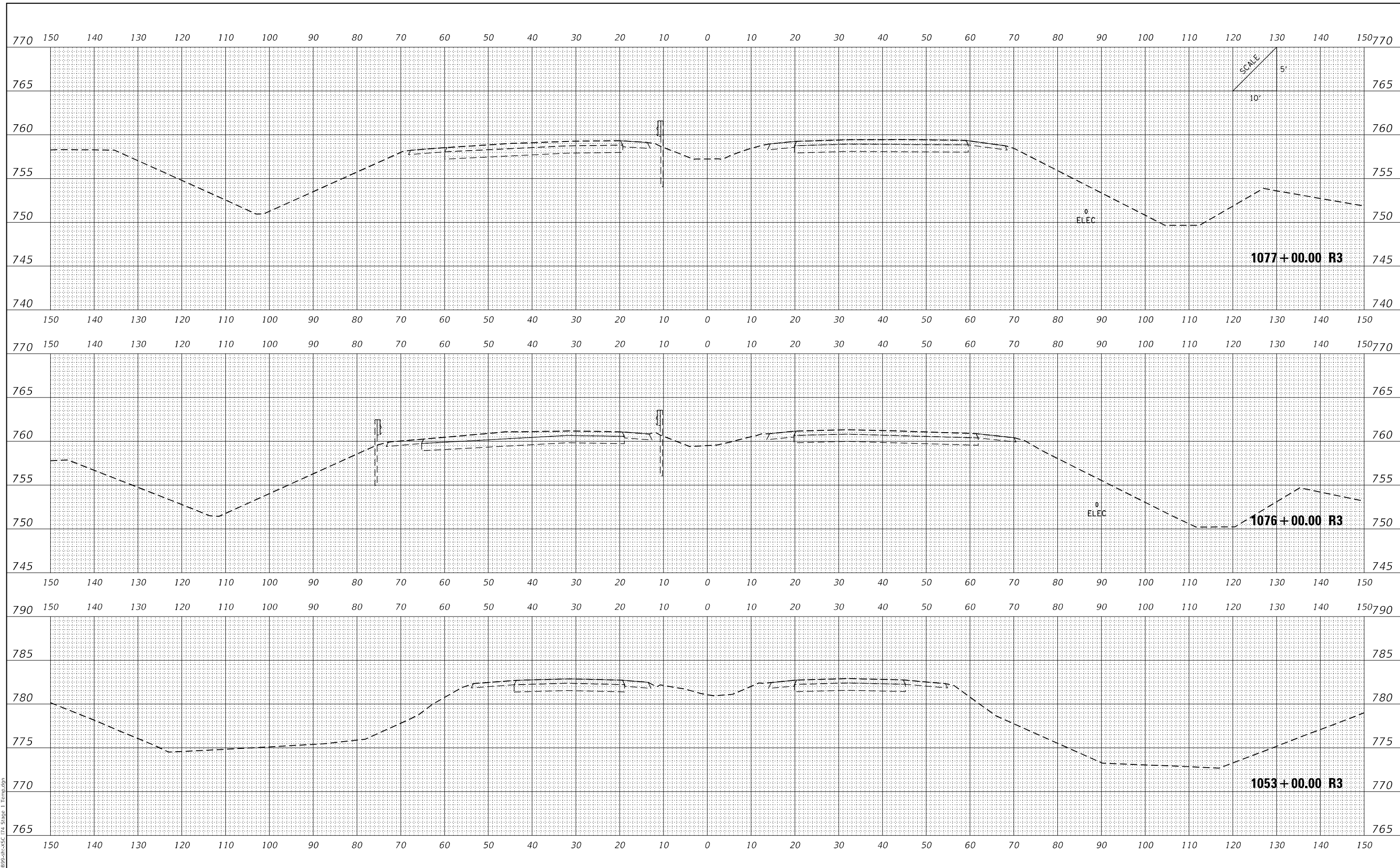
**STATE OF ILLINOIS
DEPARTMENT OF TRANSPORTATION**

I-74 STAGE 1 TEMPORARY WIDENING		F.A.J. RTE. 57	SECTION (10-34-1) HBK	COUNTY CHAMPAIGN	TOTAL SHEETS 1187	SHEET NO. 222
SCALE:	SHEET OF SHEETS	STA. 1050+00.00 R3 TO STA. 1052+00.00 R3	ILLINOIS FED. AID PROJECT			

CONTRACT NO. 70B99

DATE	
BY	
FINAL SURVEY	SURVEYED
NOTE BOOK	PLOTTED
NO.	TEMPLATE
	AREAS CHECKED

DATE	
BY	
ORIGINAL SURVEY	SURVEYED
NOTE BOOK	PLOTTED
NO.	TEMPLATE
	AREAS CHECKED



MODEL 174
FILE NAME: ...10570899-HK-VSC 174 Stage 1 Temp.dgn

USER NAME = Matt Overbey	DESIGNED - MJO	REVISED -
	DRAWN - RDN	REVISED -
PLOT SCALE = 20,0000 * / in.	CHECKED - KRC	REVISED -
PLOT DATE = 3/18/2021 - 12:54:18 PM	DATE - MARCH 2021	REVISED -

**STATE OF ILLINOIS
DEPARTMENT OF TRANSPORTATION**

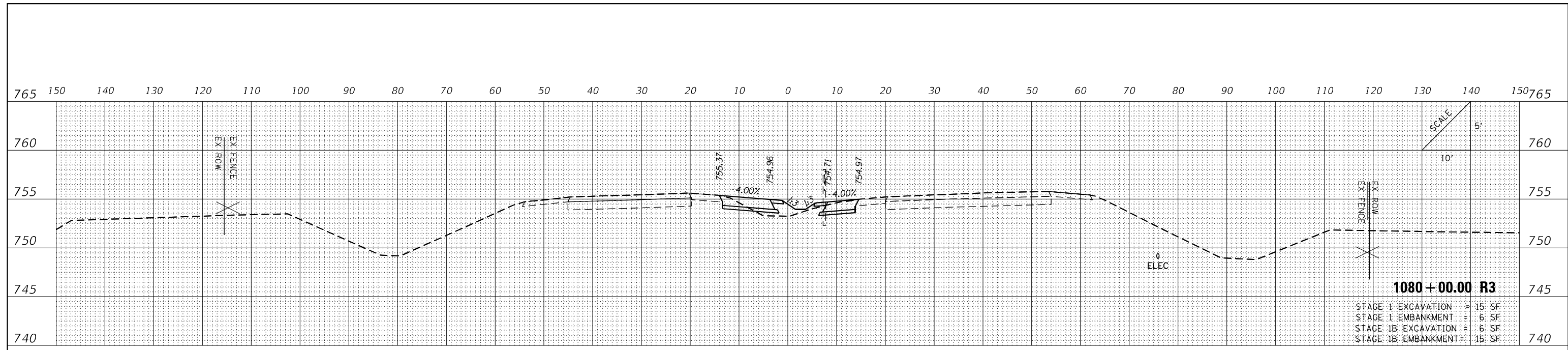
I-74 STAGE 1 TEMPORARY WIDENING			
SCALE:	SHEET	OF	SHEETS
			STA. 1053+00.00 R3 TO STA. 1077+00.00 R3

F.A.J. RTE.	SECTION	COUNTY	TOTAL SHEETS	SHEET NO.
57	(10-34-1) HBK	CHAMPAIGN	1187	223
CONTRACT NO. 70B99				
ILLINOIS FED. AID PROJECT				

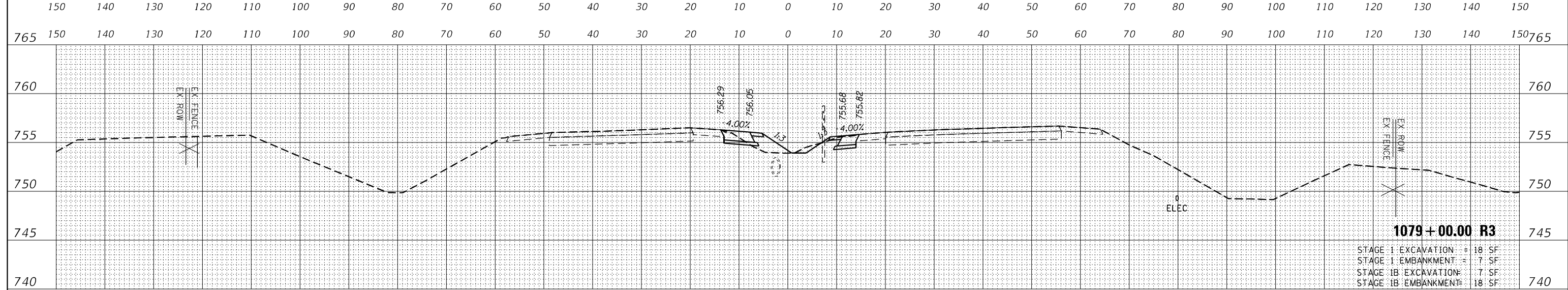
DATE	
BY	
FINAL SURVEY	SURVEYED
NOTE BOOK	PLOTTED
NO.	TEMPLATE
	AREAS CHECKED

DATE	
BY	
ORIGINAL SURVEY	SURVEYED
NOTE BOOK	PLOTTED
NO.	TEMPLATE
	AREAS CHECKED

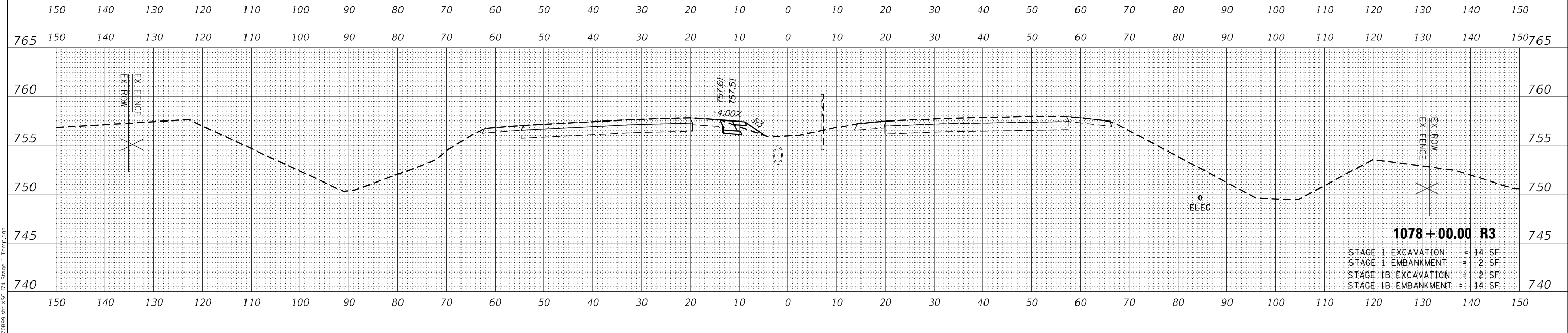
MODEL 174
FILE NAME: ...10570899-HK-VSC 174 Stage 1 Temp.dgn



1080+00.00 R3
 STAGE 1 EXCAVATION = 15 SF
 STAGE 1 EMBANKMENT = 6 SF
 STAGE 1B EXCAVATION = 6 SF
 STAGE 1B EMBANKMENT = 15 SF



1079+00.00 R3
 STAGE 1 EXCAVATION = 18 SF
 STAGE 1 EMBANKMENT = 7 SF
 STAGE 1B EXCAVATION = 7 SF
 STAGE 1B EMBANKMENT = 18 SF



1078+00.00 R3
 STAGE 1 EXCAVATION = 14 SF
 STAGE 1 EMBANKMENT = 2 SF
 STAGE 1B EXCAVATION = 2 SF
 STAGE 1B EMBANKMENT = 14 SF

USER NAME = Matt Overby	DESIGNED - MJO	REVISED -
	DRAWN - RDN	REVISED -
PLOT SCALE = 20,0000 * / in.	CHECKED - KRC	REVISED -
PLOT DATE = 3/18/2021 - 12:54:20 PM	DATE - MARCH 2021	REVISED -

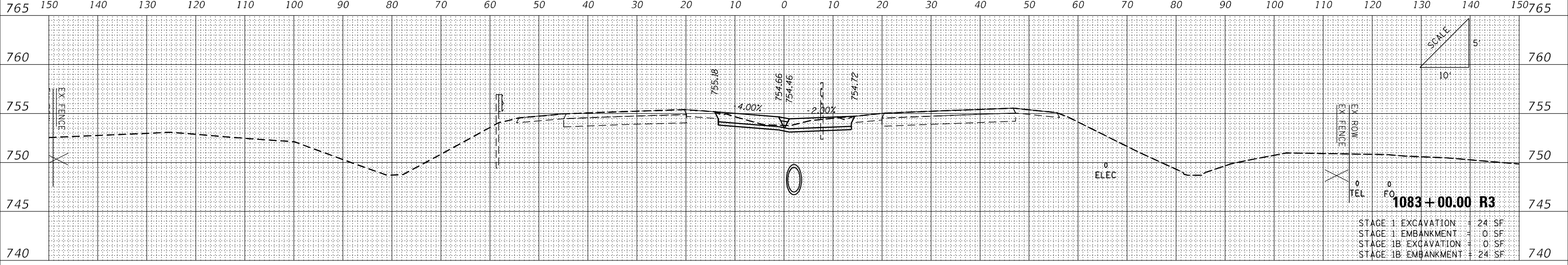
**STATE OF ILLINOIS
DEPARTMENT OF TRANSPORTATION**

I-74 STAGE 1 TEMPORARY WIDENING

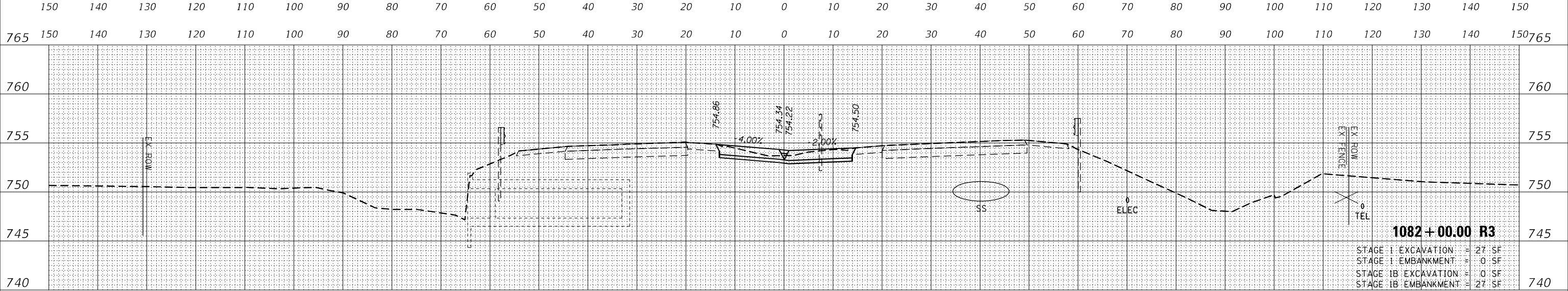
SCALE: SHEET OF SHEETS STA. 1078+00.00 R3 TO STA. 1080+00.00 R3

F.A.J. RTE.	SECTION	COUNTY	TOTAL SHEETS	SHEET NO.
57	(10-34-1) HBK	CHAMPAIGN	1187	224
				CONTRACT NO. 70B99
		ILLINOIS	FED. AID PROJECT	

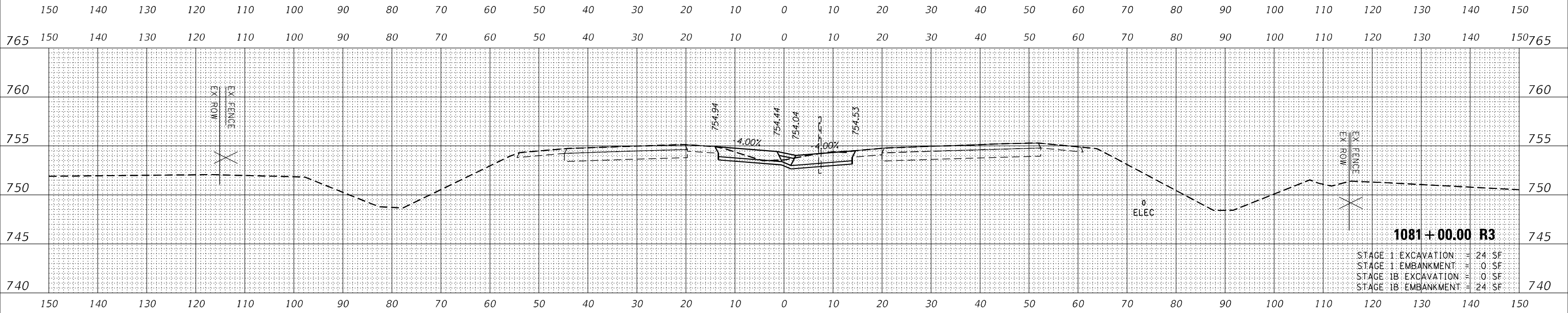
DATE	
BY	
FINAL SURVEY	SURVEYED
NOTE BOOK	PLOTTED
NO.	TEMPLATE
	AREAS CHECKED



DATE	
BY	
ORIGINAL SURVEY	SURVEYED
NOTE BOOK	PLOTTED
NO.	TEMPLATE
	AREAS CHECKED



DATE	
BY	
ORIGINAL SURVEY	SURVEYED
NOTE BOOK	PLOTTED
NO.	TEMPLATE
	AREAS CHECKED



MODEL 174
FILE NAME: ...10570899-44-546 174 Stage 1 Temp.rdw

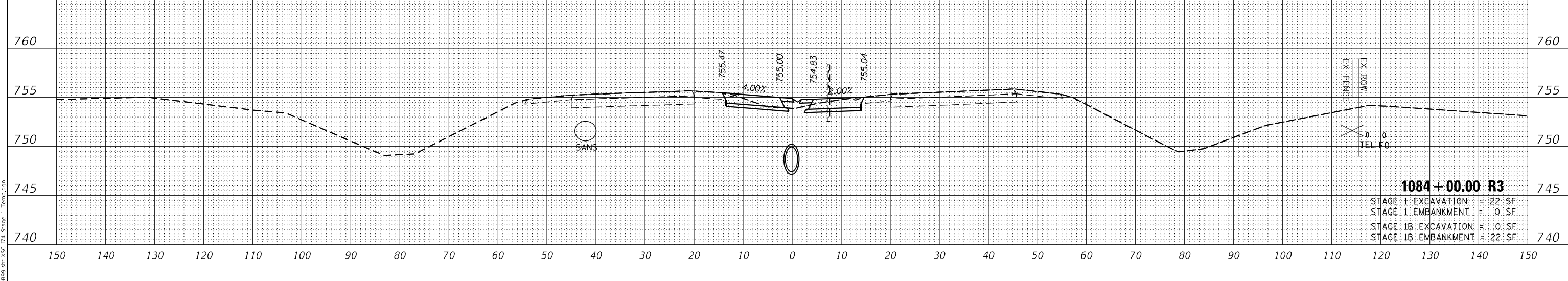
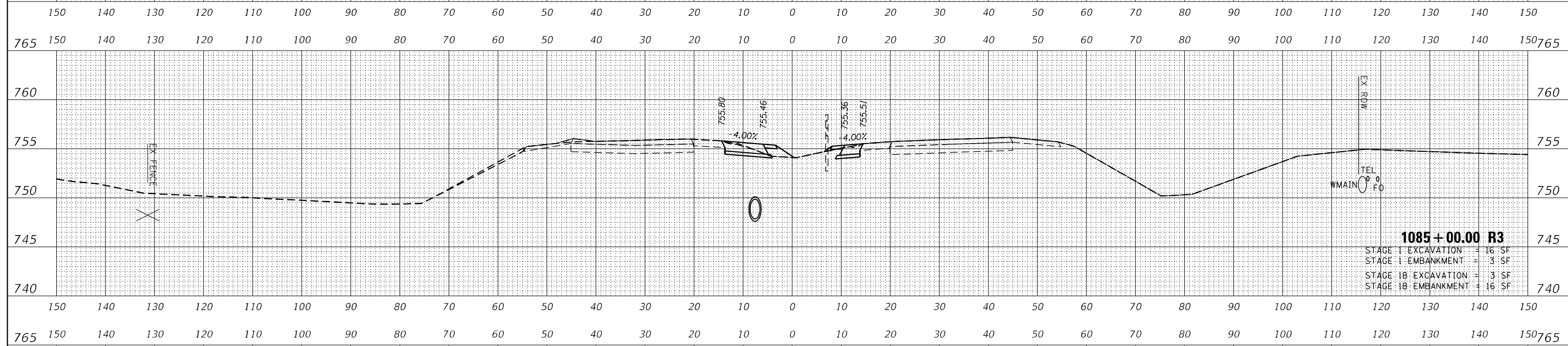
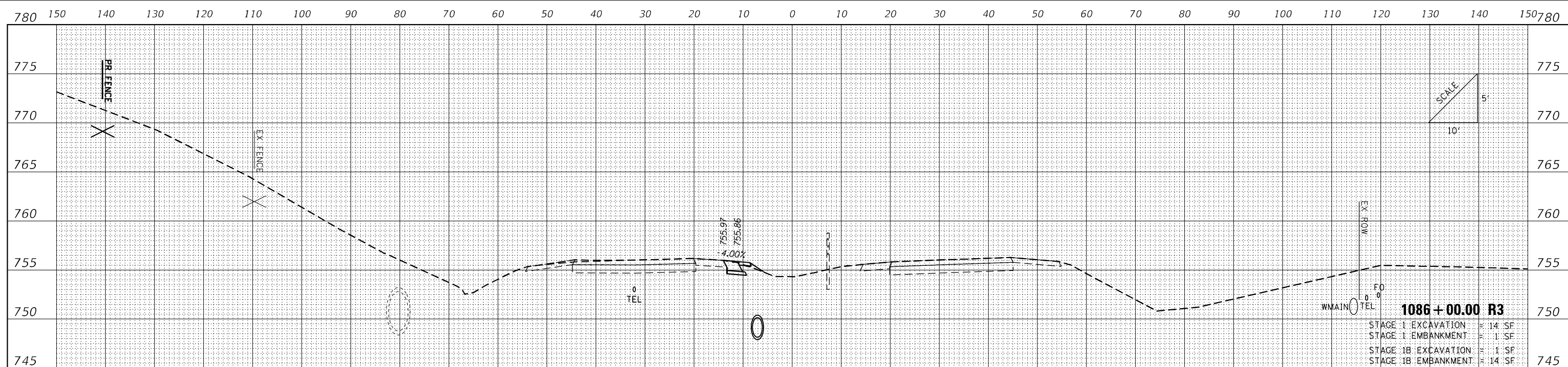
USER NAME = Matt Overby	DESIGNED - MJO	REVISED -
	DRAWN - RDN	REVISED -
PLOT SCALE = 20,0000 * / in.	CHECKED - KRC	REVISED -
PLOT DATE = 3/18/2021 - 12:54:23 PM	DATE - MARCH 2021	REVISED -

**STATE OF ILLINOIS
DEPARTMENT OF TRANSPORTATION**

I-74 STAGE 1 TEMPORARY WIDENING

SCALE: SHEET OF SHEETS STA. 1081+00.00 R3 TO STA. 1083+00.00 R3

F.A.J RTE.	SECTION	COUNTY	TOTAL SHEETS	SHEET NO.
57	(10-34-1) HBK	CHAMPAIGN	1187	225
CONTRACT NO. 70B99				
ILLINOIS FED. AID PROJECT				



DATE	
BY	
NO.	
FINAL SURVEY	SURVEYED
NOTE BOOK	PLOTTED
	TEMPLATE
	AREAS CHECKED

DATE	
BY	
NO.	
ORIGINAL SURVEY	SURVEYED
NOTE BOOK	PLOTTED
	TEMPLATE
	AREAS CHECKED

MODEL 174
FILE NAME: ...10570899-HS-VSC 174 Stage 1 Temp.dgn

USER NAME = Matt Overbey	DESIGNED - MJO	REVISED -
PLOT SCALE = 20,0000 * / in.	DRAWN - RDN	REVISED -
PLOT DATE = 3/18/2021 - 12:54:25 PM	CHECKED - KRC	REVISED -
	DATE - MARCH 2021	REVISED -

**STATE OF ILLINOIS
DEPARTMENT OF TRANSPORTATION**

I-74 STAGE 1 TEMPORARY WIDENING

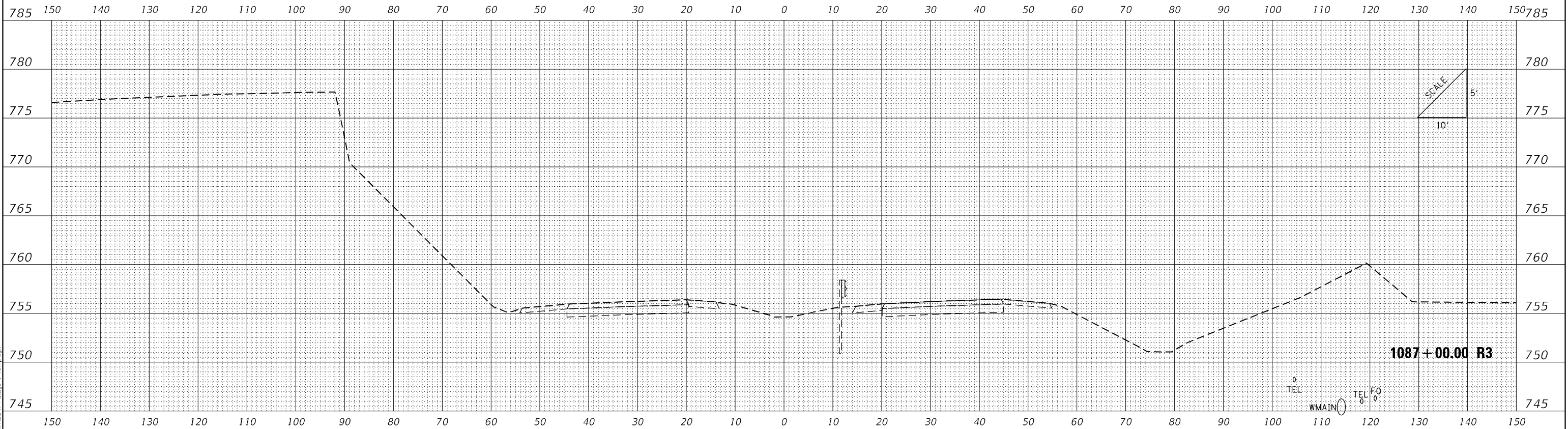
SCALE: SHEET OF SHEETS STA. 1084+00.00 R3 TO STA. 1086+00.00 R3

F.A.J. RTE.	SECTION	COUNTY	TOTAL SHEETS	SHEET NO.
57	(10-34-1) HBK	CHAMPAIGN	1187	226
CONTRACT NO. 70B99				
ILLINOIS FED. AID PROJECT				

FINAL SURVEY	SURVEYED	DATE
NOTE BOOK	PLOTTED	
NO.	TEMPLATE	
	AREAS	
	CHECKED	

ORIGINAL SURVEY	SURVEYED	DATE
NOTE BOOK	PLOTTED	
NO.	TEMPLATE	
	AREAS	
	CHECKED	

MODEL I74
FILE NAME: ...D:\70B99-94-VSC I74 Stage 1 Temp.dgn



USER NAME = Matt Overbey	DESIGNED - MJO	REVISED -
	DRAWN - RDN	REVISED -
PLOT SCALE = 20,0000 * / in.	CHECKED - KRC	REVISED -
PLOT DATE = 3/18/2021 - 12:54:27 PM	DATE - MARCH 2021	REVISED -

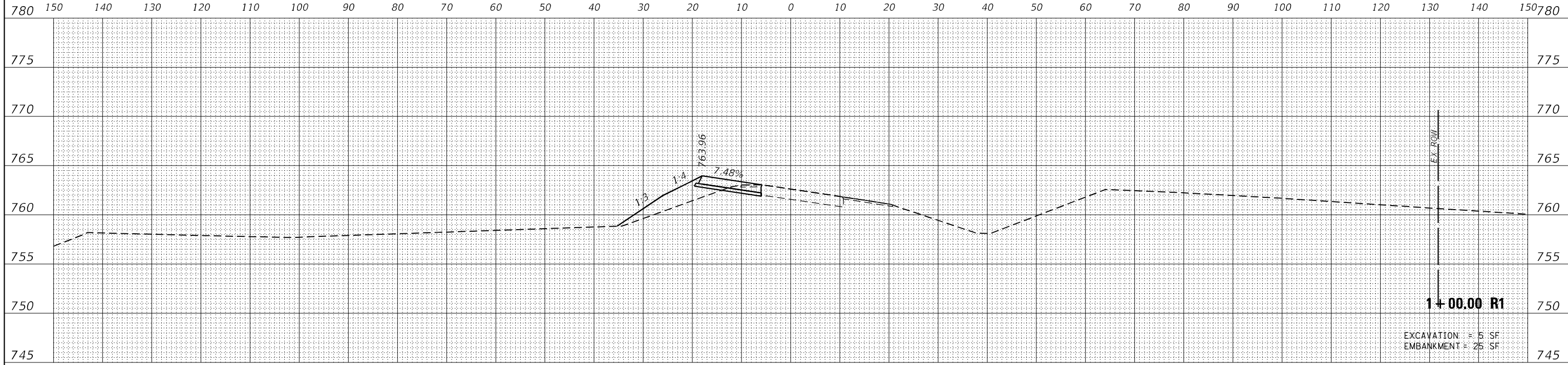
**STATE OF ILLINOIS
DEPARTMENT OF TRANSPORTATION**

I-74 STAGE 1 TEMPORARY WIDENING

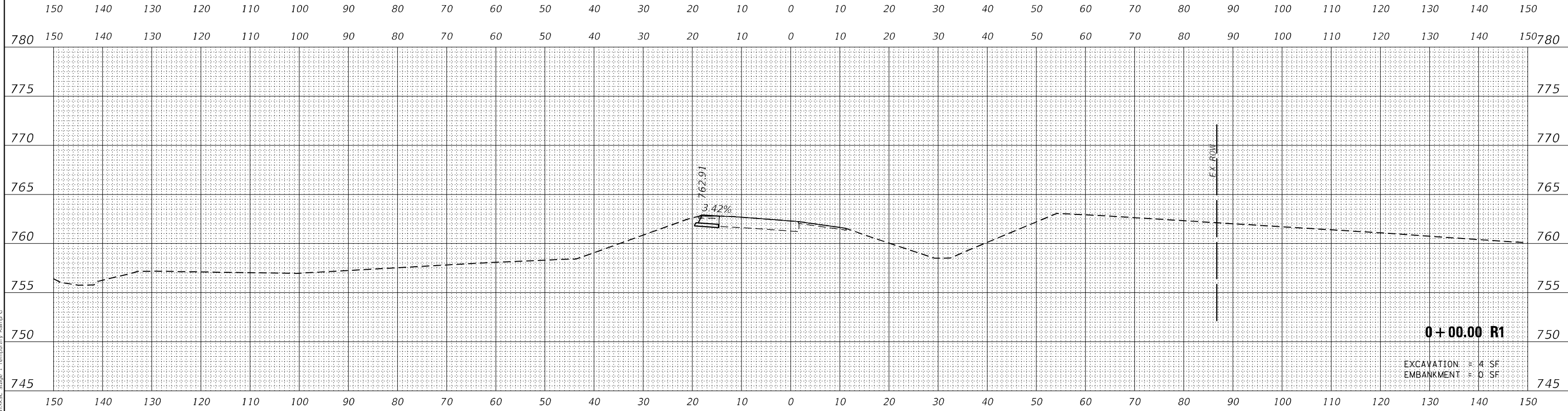
SCALE: SHEET OF SHEETS STA. 1087+00.00 R3 TO STA. 1087+00.00 R3

F.A.J. RTE.	SECTION	COUNTY	TOTAL SHEETS	SHEET NO.
57	(10-34-1) HBK	CHAMPAIGN	1187	227
CONTRACT NO. 70B99				
ILLINOIS FED. AID PROJECT				

DATE	
BY	
FINAL SURVEY	SURVEYED
NOTE BOOK	PLOTTED
NO.	TEMPLATE
	AREAS CHECKED



DATE	
BY	
ORIGINAL SURVEY	SURVEYED
NOTE BOOK	PLOTTED
NO.	TEMPLATE
	AREAS CHECKED



MODEL: Default
FILE NAME: ...0570899-04-VSC Stage 1 Temporary Ramp G

USER NAME = Matt Overbey	DESIGNED - MJO	REVISED -
	DRAWN - RDN	REVISED -
PLOT SCALE = 20,0000 * / in.	CHECKED - KRC	REVISED -
PLOT DATE = 3/18/2021 - 12:54:31 PM	DATE - MARCH 2021	REVISED -

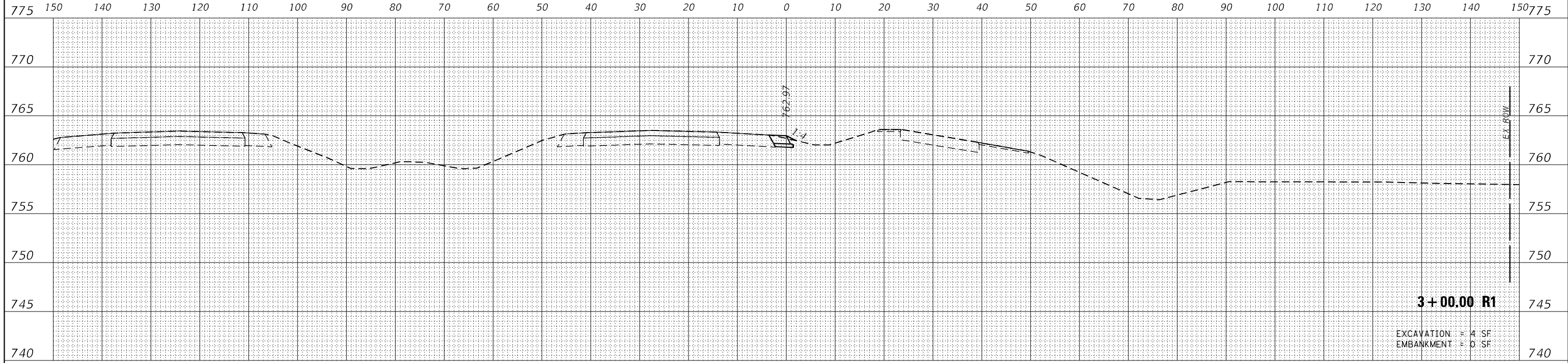
STATE OF ILLINOIS
DEPARTMENT OF TRANSPORTATION

MAINTENANCE OF TRAFFIC - CROSS SECTIONS
STAGE 1 - TEMPORARY RAMP G

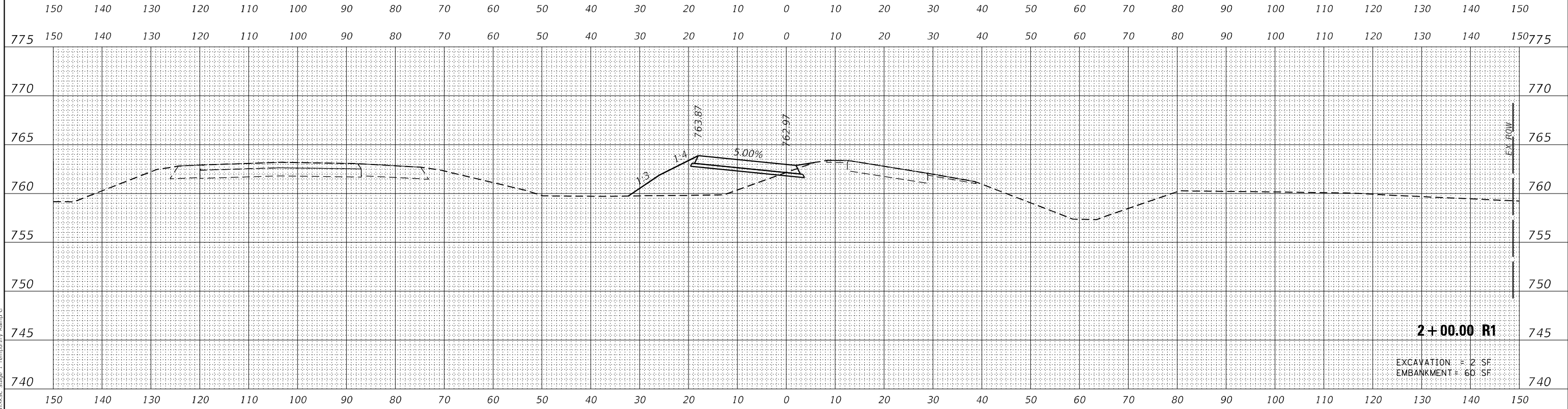
SCALE: SHEET OF SHEETS STA. 0+00.00 R1 TO STA. 1+00.00 R1

F.A.J RTE.	SECTION	COUNTY	TOTAL SHEETS	SHEET NO.
57	(10-34-1) HBK	CHAMPAIGN	1187	228
CONTRACT NO. 70B99				
ILLINOIS FED. AID PROJECT				

DATE	
BY	
FINAL SURVEY	SURVEYED
NOTE BOOK	PLOTTED
NO.	AREAS CHECKED



DATE	
BY	
ORIGINAL SURVEY	SURVEYED
NOTE BOOK	PLOTTED
NO.	AREAS CHECKED



MODEL: Default
FILE NAME: ...0570899-04-VSC Stage 1 Temporary Ramp G

USER NAME = Matt Overbey	DESIGNED - MJO	REVISED -
	DRAWN - RDN	REVISED -
PLOT SCALE = 20,0000 * / in.	CHECKED - KRC	REVISED -
PLOT DATE = 3/18/2021 - 12:54:31 PM	DATE - MARCH 2021	REVISED -

**STATE OF ILLINOIS
DEPARTMENT OF TRANSPORTATION**

**MAINTENANCE OF TRAFFIC – CROSS SECTIONS
STAGE 1 – TEMPORARY RAMP G**

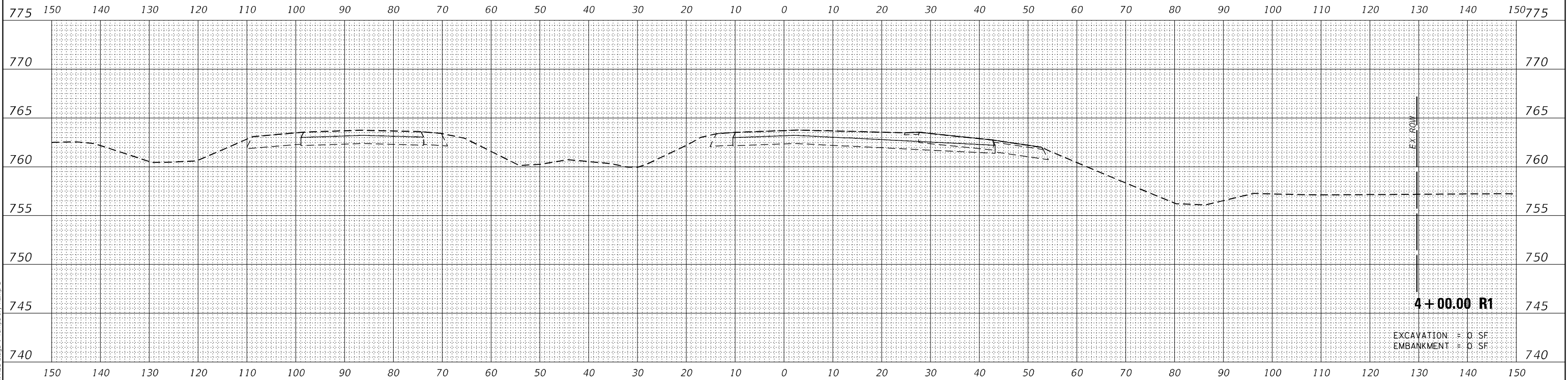
SCALE: SHEET OF SHEETS STA. 2+00.00 R1 TO STA. 3+00.00 R1

F.A.J. RTE.	SECTION	COUNTY	TOTAL SHEETS	SHEET NO.
57	(10-34-1) HBK	CHAMPAIGN	1187	229
CONTRACT NO. 70B99				
ILLINOIS FED. AID PROJECT				

FINAL SURVEY NO.	SURVEYED	DATE
NOTE BOOK	PLOTTED	
	TEMPLATE	
	AREAS CHECKED	

ORIGINAL SURVEY NO.	SURVEYED	DATE
NOTE BOOK	PLOTTED	
	TEMPLATE	
	AREAS CHECKED	

MODEL: Default
FILE NAME: ...D:\70B99-94-VSC Stage 1 Temporary Ramp G



USER NAME = Matt Overbey	DESIGNED - MJO	REVISED -
	DRAWN - RDN	REVISED -
PLOT SCALE = 20,0000 * / in.	CHECKED - KRC	REVISED -
PLOT DATE = 3/18/2021 - 12:54:31 PM	DATE - MARCH 2021	REVISED -

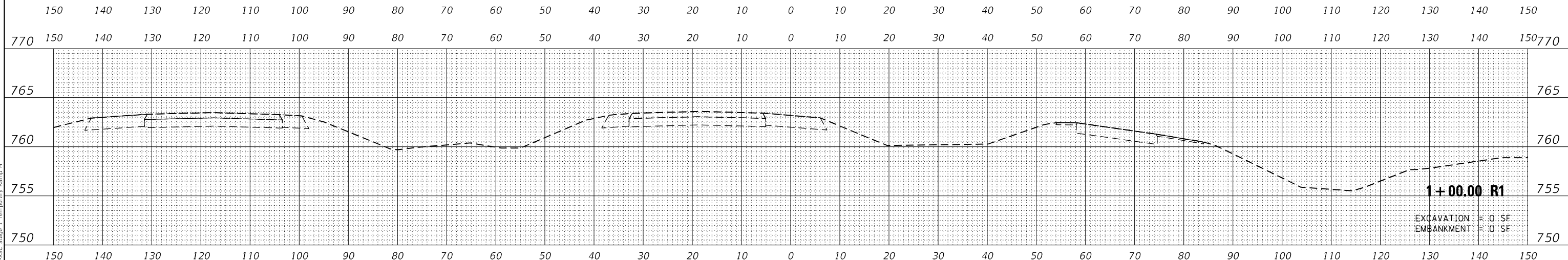
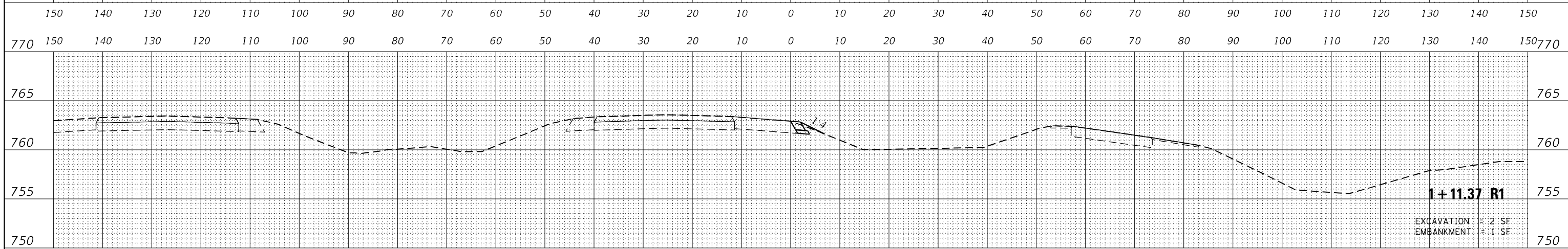
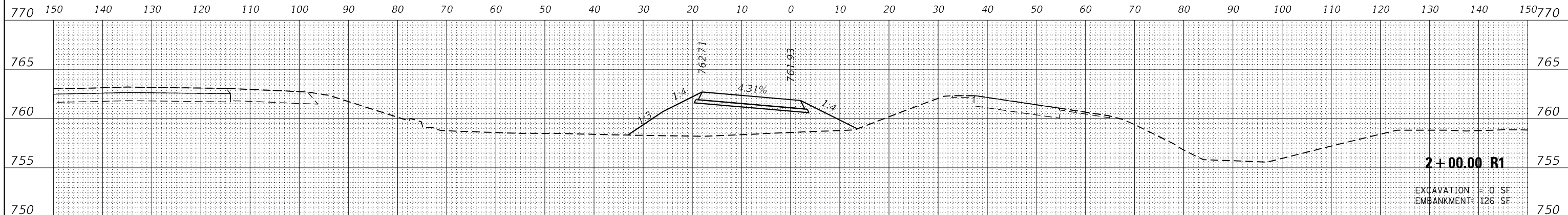
**STATE OF ILLINOIS
DEPARTMENT OF TRANSPORTATION**

**MAINTENANCE OF TRAFFIC – CROSS SECTIONS
STAGE 1 – TEMPORARY RAMP G**

SCALE: SHEET OF SHEETS STA. 4+00.00 R1 TO STA. 4+00.00 R1

F.A.J. RTE.	SECTION	COUNTY	TOTAL SHEETS	SHEET NO.
57	(10-34-1) HBK	CHAMPAIGN	1187	230
CONTRACT NO. 70B99				
ILLINOIS FED. AID PROJECT				

BY	DATE
FINAL SURVEY	SURVEYED
NOTE BOOK	PLOTTED
NO.	TEMPLATE
	AREAS CHECKED



BY	DATE
ORIGINAL SURVEY	SURVEYED
NOTE BOOK	PLOTTED
NO.	TEMPLATE
	AREAS CHECKED

MODEL: Default
FILE NAME: ...0570899-HK-VSC Stage 1 Temporary Ramp H

USER NAME = Matt Overbey	DESIGNED - MJO	REVISED -
PLOT SCALE = 20,0000 * / in.	DRAWN - RDN	REVISED -
PLOT DATE = 3/18/2021 - 12:54:35 PM	CHECKED - KRC	REVISED -
	DATE - MARCH 2021	REVISED -

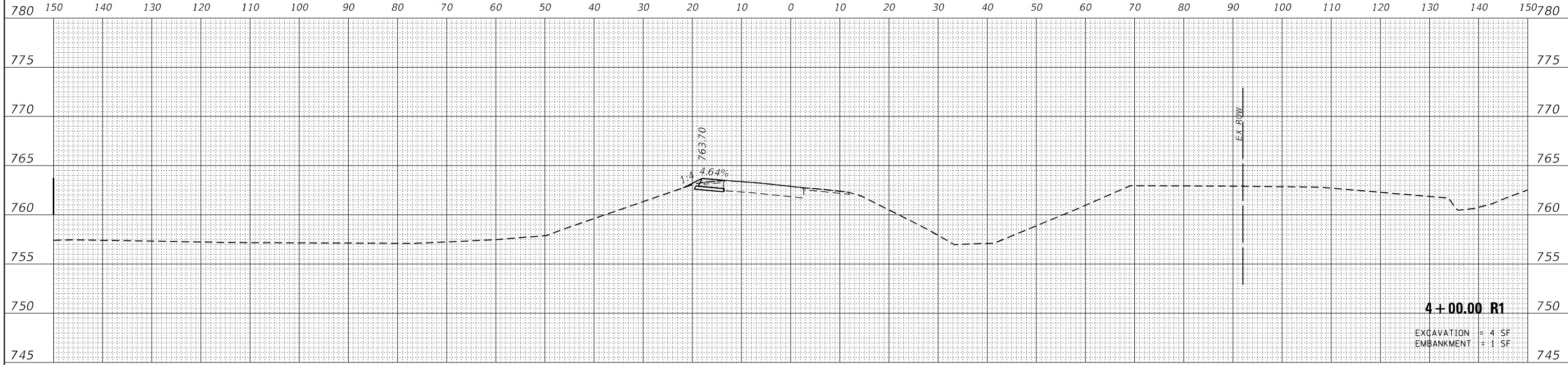
**STATE OF ILLINOIS
DEPARTMENT OF TRANSPORTATION**

**MAINTENANCE OF TRAFFIC – CROSS SECTIONS
STAGE 1 – TEMPORARY RAMP H**

SCALE: 1"=10' SHEET OF SHEETS STA. 1+00.00 R1 TO STA. 2+00.00 R1

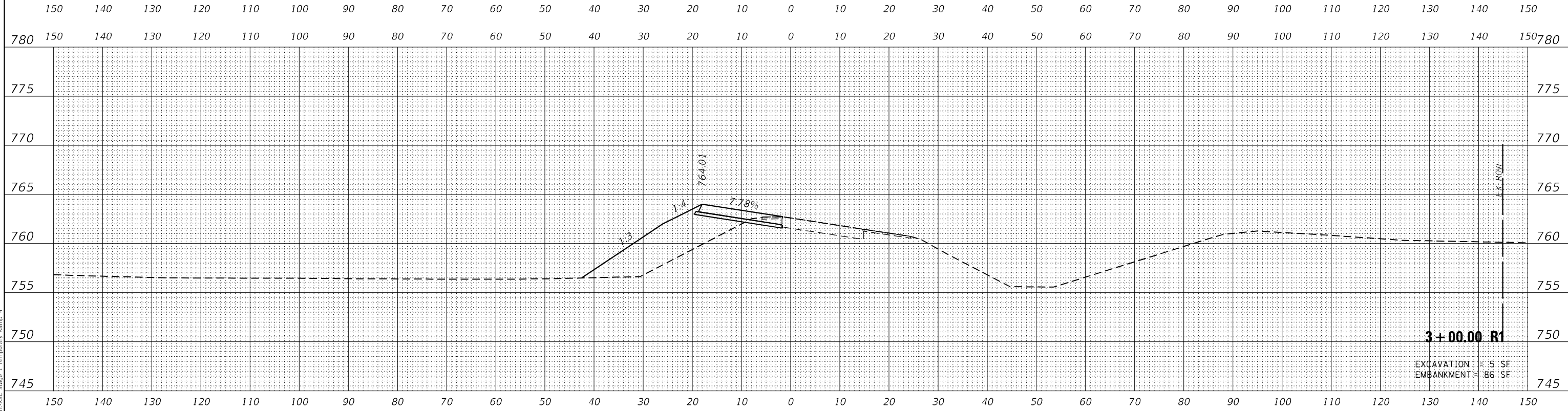
F.A.J. RTE.	SECTION	COUNTY	TOTAL SHEETS	SHEET NO.
57	(10-34-1) HBK	CHAMPAIGN	1187	231
CONTRACT NO. 70B99				
ILLINOIS FED. AID PROJECT				

DATE	
BY	
FINAL SURVEY	SURVEYED
NOTE BOOK	PLOTTED
NO.	TEMPLATE
	AREAS CHECKED



4+00.00 R1
 EXCAVATION = 4 SF
 EMBANKMENT = 1 SF

DATE	
BY	
ORIGINAL SURVEY	SURVEYED
NOTE BOOK	PLOTTED
NO.	TEMPLATE
	AREAS CHECKED



3+00.00 R1
 EXCAVATION = 5 SF
 EMBANKMENT = 86 SF

MODEL: Default
 FILE NAME: ...0570899-4s-VSC Stage 1 Temporary Ramp H

USER NAME = Matt Overbey	DESIGNED - MJO	REVISED -
	DRAWN - RDN	REVISED -
PLOT SCALE = 20,0000 * / in.	CHECKED - KRC	REVISED -
PLOT DATE = 3/18/2021 - 12:54:35 PM	DATE - MARCH 2021	REVISED -

**STATE OF ILLINOIS
 DEPARTMENT OF TRANSPORTATION**

**MAINTENANCE OF TRAFFIC - CROSS SECTIONS
 STAGE 1 - TEMPORARY RAMP H**

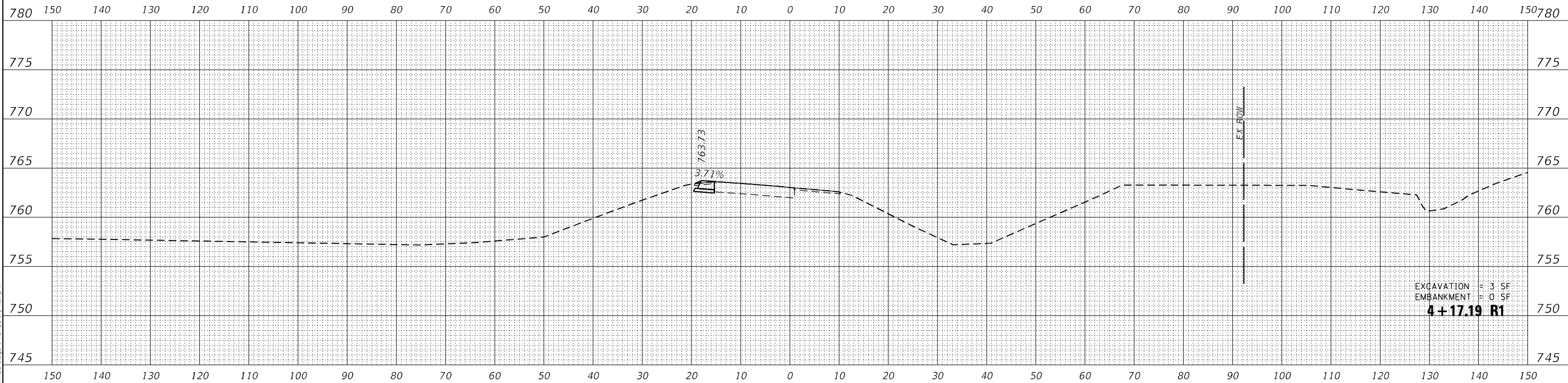
SCALE: 1"=10' SHEET OF SHEETS STA. 3+00.00 R1 TO STA. 4+00.00 R1

F.A.J. RTE.	SECTION	COUNTY	TOTAL SHEETS	SHEET NO.
57	(10-34-1) HBK	CHAMPAIGN	1187	232
				CONTRACT NO. 70B99
		ILLINOIS	FED. AID PROJECT	

FINAL SURVEY NO.	SURVEYED	DATE
NOTE BOOK	PLOTTED	
AREAS CHECKED	TEMPLATE	
	AREAS CHECKED	

ORIGINAL SURVEY NO.	SURVEYED	DATE
NOTE BOOK	PLOTTED	
AREAS CHECKED	TEMPLATE	
	AREAS CHECKED	

MODEL: Default
FILE NAME: ...D:\70899-R1-VSC Stage 1 Temporary Ramp H



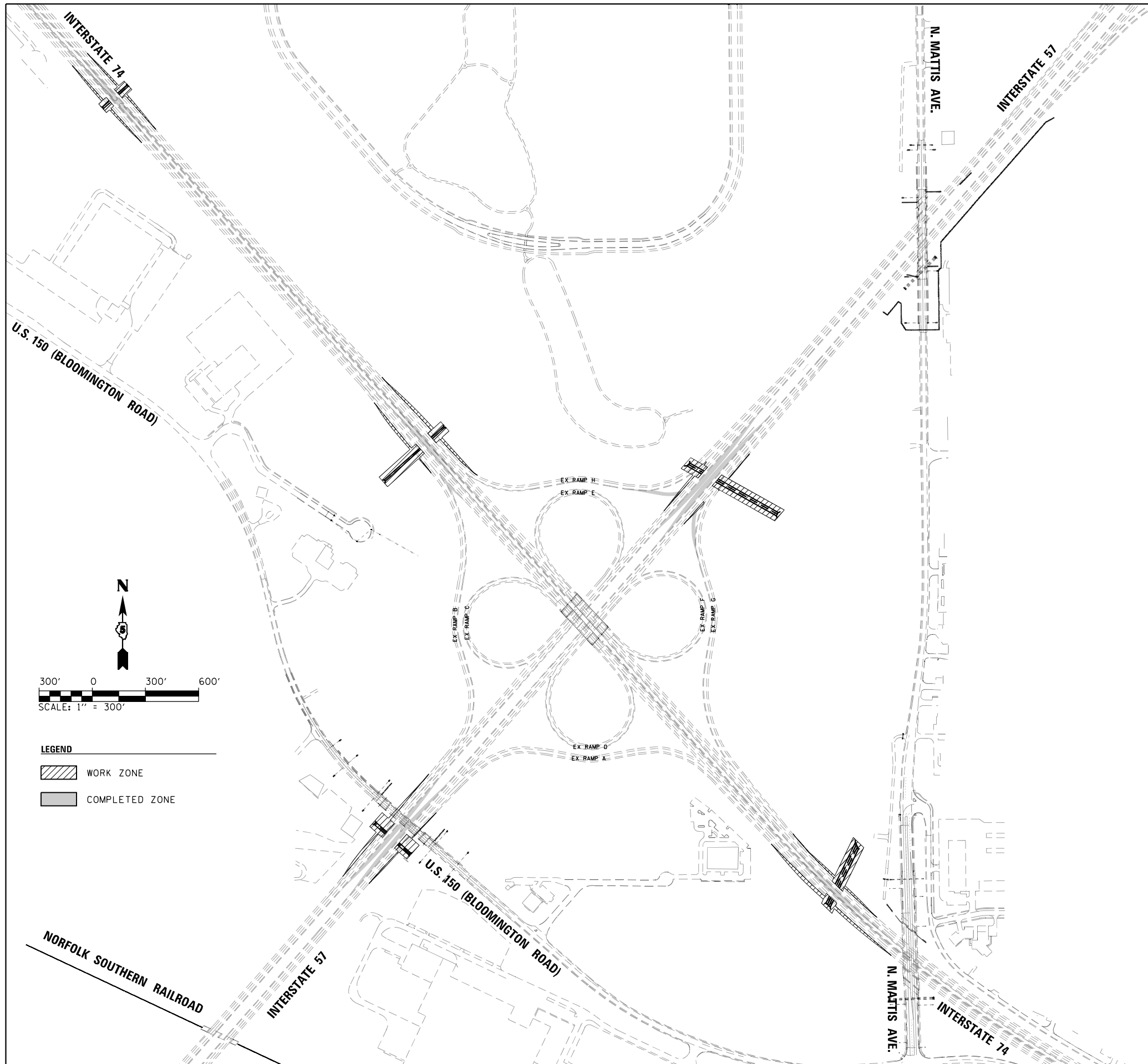
USER NAME = Matt Overbey	DESIGNED - MJO	REVISED -
	DRAWN - RDN	REVISED -
PLOT SCALE = 20,0000 * / in.	CHECKED - KRC	REVISED -
PLOT DATE = 3/18/2021 - 12:54:36 PM	DATE - MARCH 2021	REVISED -

**STATE OF ILLINOIS
DEPARTMENT OF TRANSPORTATION**

**MAINTENANCE OF TRAFFIC – CROSS SECTIONS
STAGE 1 – TEMPORARY RAMP H**

SCALE: 1"=10' SHEET OF SHEETS STA. 4+17.19 R1 TO STA. 4+17.19 R1

F.A.J. RTE.	SECTION	COUNTY	TOTAL SHEETS	SHEET NO.
57	(10-34-1) HBK	CHAMPAIGN	1187	233
CONTRACT NO. 70B99				
ILLINOIS FED. AID PROJECT				



STAGE 1A

TRAFFIC

1. MAINTAIN TRAFFIC SIMILAR TO THE EXISTING CONFIGURATION.
2. SHIFT I-57 & I-74 TRAFFIC TOWARDS THE MEDIAN AT THE BOX CULVERT CONSTRUCTION LOCATIONS.
3. MAINTAIN RAMP TRAFFIC USING TEMPORARY CONNECTIONS.

ROADWAY CONSTRUCTION

1. THE PROPOSED MEDIAN CROSSOVER ALONG I-74 AT STA. 1824+00 SHALL BE CONSTRUCTED AND OPENED PRIOR TO INITIALIZING CULVERT WORK AND CLOSING THE EXISTING MEDIAN CROSSOVER ALONG I-74 AT STA. 1857+00. THE EXISTING OVERHEAD SIGN "EXITS 179 A-B" - "I-57 - MEMPHIS - CHICAGO - 1 MILE" AT STA. 1824+00 SHALL BE TEMPORARILY GROUND MOUNTED UNTIL THE PROPOSED INTERCHANGE RAMP AND SIGNS HAVE BEEN CONSTRUCTED OR AS DIRECTED BY THE ENGINEER.
2. CONSTRUCT THE OUTER PORTIONS OF THE BOX CULVERTS ALONG I-57 & I-74 AND PATCH EXISTING PAVEMENT UPON COMPLETION.
3. CONSTRUCT TEMPORARY PAVEMENT WIDENING.

LEGEND

WORK ZONE

COMPLETED ZONE

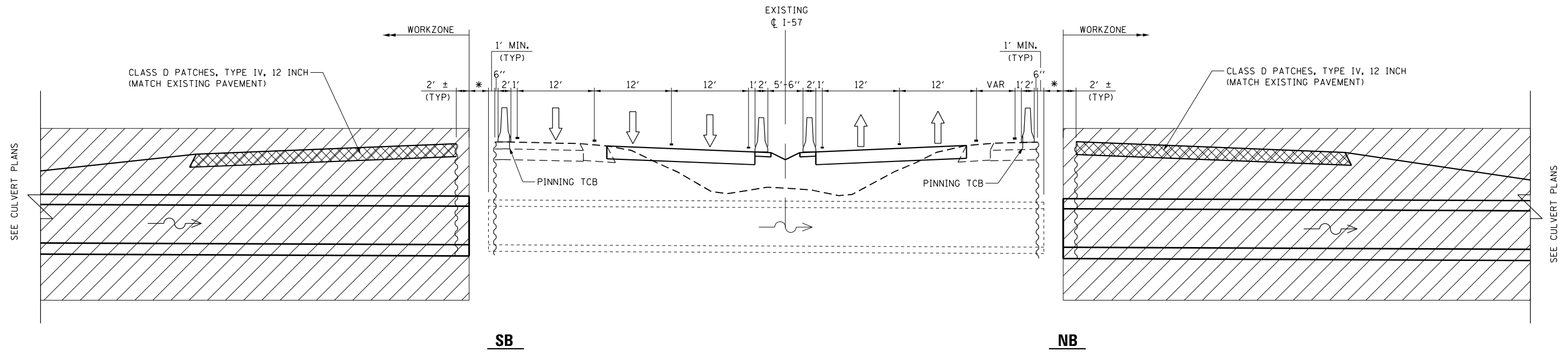
FILE NAME = ...\\0570899-sht-Staging-Overview-C3-1A.dwg	USER NAME = Matt Overbey	DESIGNED - BJD	REVISED -
Default	PLOT SCALE = 600.0000' / in.	DRAWN - MKK	REVISED -
	PLOT DATE = 3/18/2021 - 12:54:39 PM	CHECKED - MJO	REVISED -
		DATE - MARCH 2021	REVISED -

**STATE OF ILLINOIS
DEPARTMENT OF TRANSPORTATION**

**MAINTENANCE OF TRAFFIC – OVERVIEW
STAGE 1A**

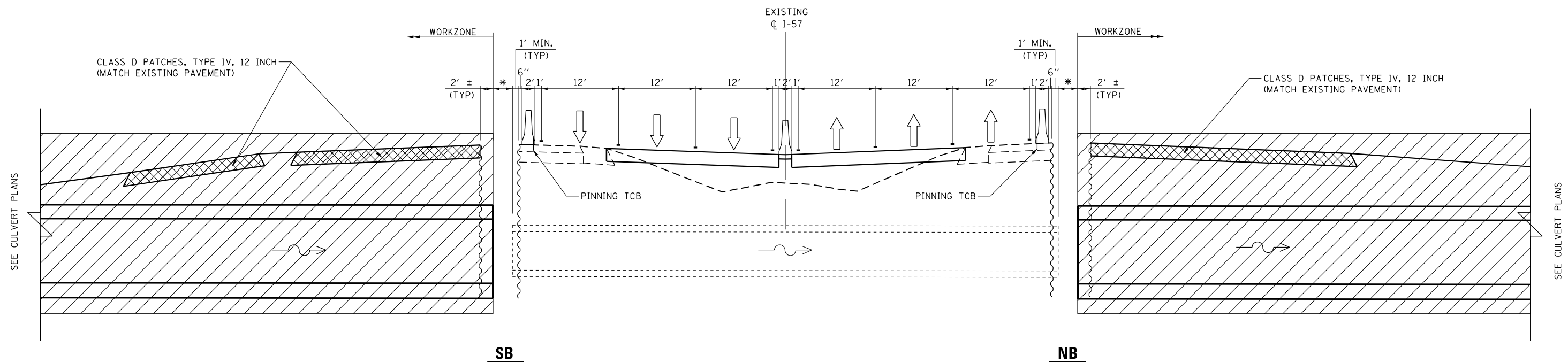
SCALE: 1" = 300' SHEET OF SHEETS STA. TO STA.

F.A.I. RTE.	SECTION	COUNTY	TOTAL SHEETS	SHEET NO.
57	(10-34-1)HBK	CHAMPAIGN	1187	234
CONTRACT NO. 70B99				
ILLINOIS FED. AID PROJECT				



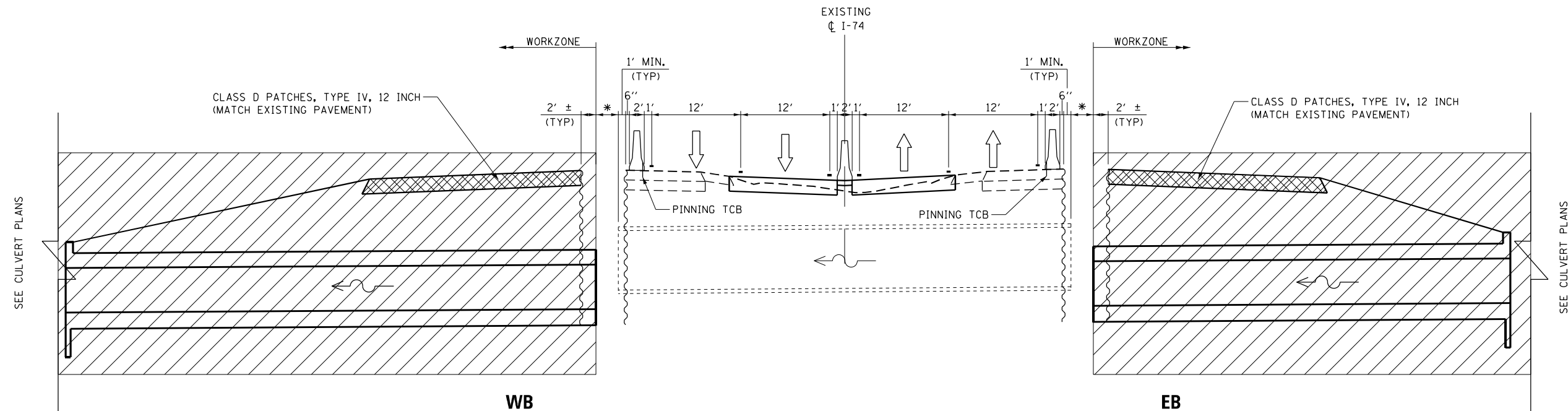
TYPICAL SECTION
STAGE 1A - I-57 - STA. 581 + 35

* DISTANCE TO WORKZONE VARIES
 SEE CULVERT PLANS FOR DETAILS



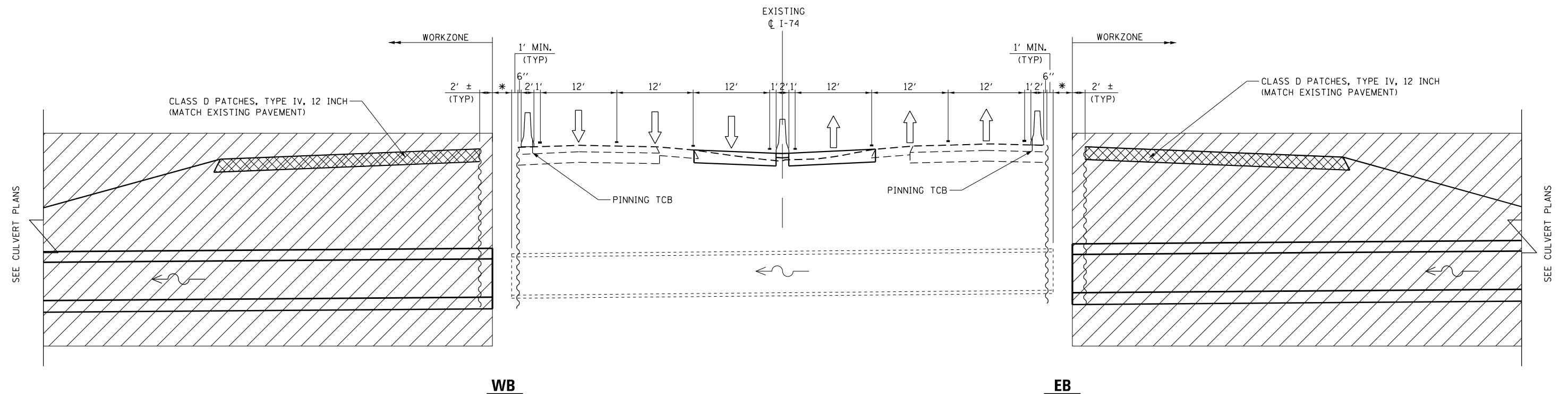
TYPICAL SECTION
STAGE 1A - I-57 - STA. 608 + 50

FILE NAME = ... \0570899-sh-t-Staging-Typs-C3-1A-02	USER NAME = Matt Overbey	DESIGNED - BJD	REVISED -	STATE OF ILLINOIS DEPARTMENT OF TRANSPORTATION	MAINTENANCE OF TRAFFIC - TYPICALS				F.A.I. RTE.	SECTION	COUNTY	TOTAL SHEETS	SHEET NO.
Default	PLOT SCALE = 15.9991' / in.	DRAWN - MKK	REVISED -		STAGE 1A - I-57				57	(10-34-1) HBK	CHAMPAIGN	1187	236
	PLOT DATE = 3/18/2021 - 12:54:46 PM	CHECKED - MJO/SPH	REVISED -		SCALE: N.T.S.	SHEET	OF	SHEETS	STA.	TO	STA.	CONTRACT NO. 70B99	
		DATE - MARCH 2021	REVISED -		ILLINOIS FED. AID PROJECT								



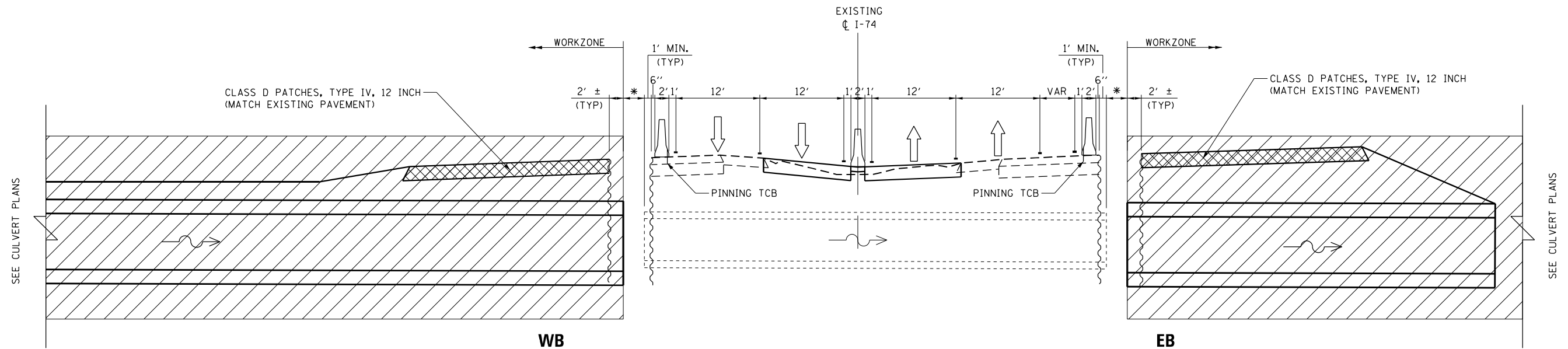
TYPICAL SECTION
STAGE 1A - I-74 - STA. 1857+00

* DISTANCE TO WORKZONE VARIES
 SEE CULVERT PLANS FOR DETAILS



TYPICAL SECTION
STAGE 1A - I-74 - STA. 1048+05

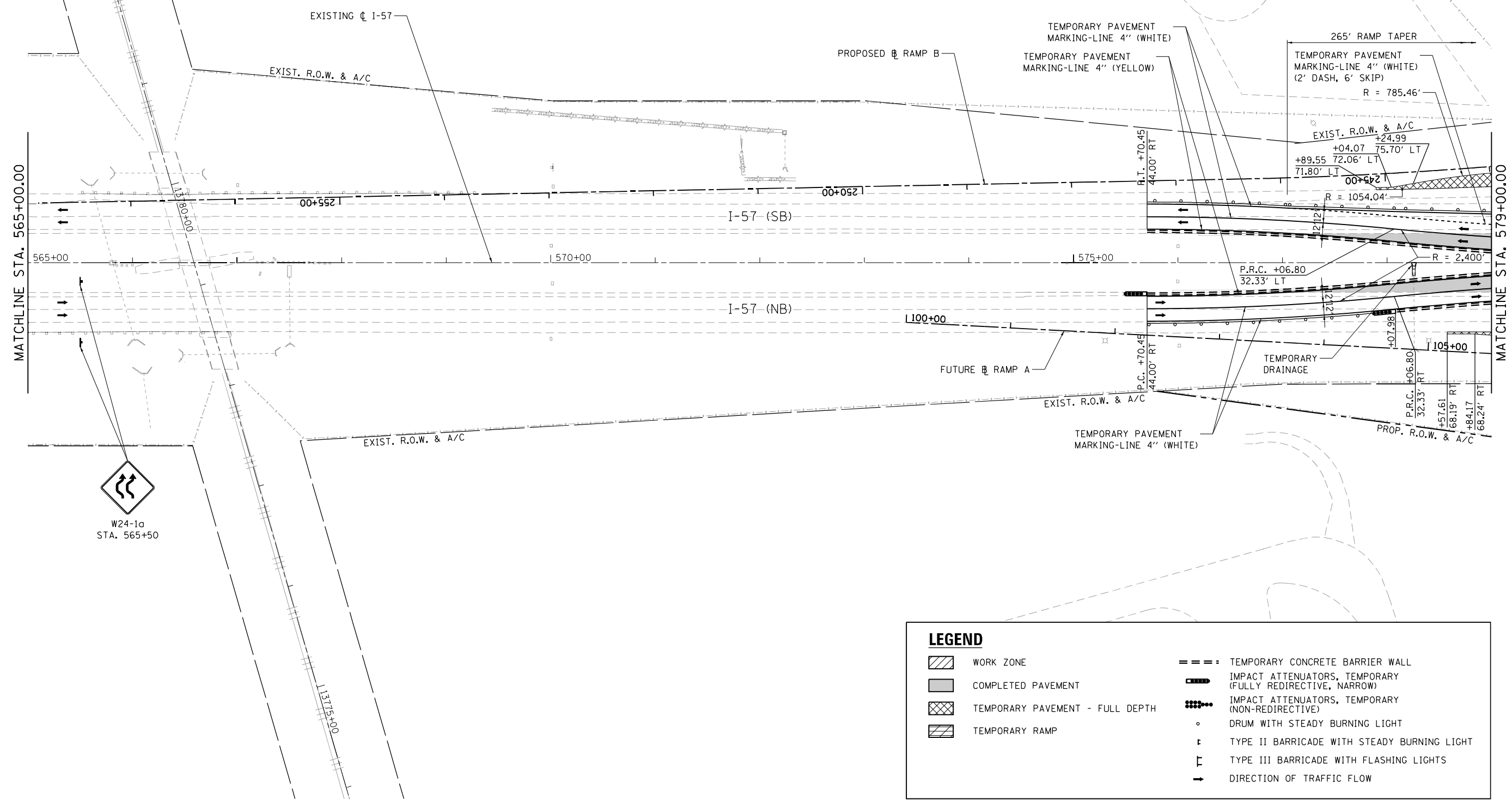
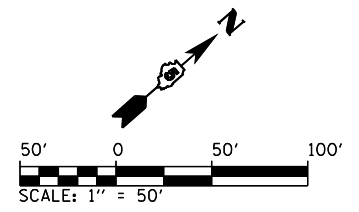
FILE NAME = ... \0570899-shr-Staging-Typs-C3-1A-03	USER NAME = Matt Overbey	DESIGNED - BJD	REVISED -	STATE OF ILLINOIS DEPARTMENT OF TRANSPORTATION	MAINTENANCE OF TRAFFIC - TYPICALS				F.A.I. RTE.	SECTION	COUNTY	TOTAL SHEETS	SHEET NO.
Default	PLOT SCALE = 15.9991' / in.	DRAWN - MKK	REVISED -		SCALE: N.T.S.	SHEET	OF	SHEETS	STA.	TO	STA.	1187	237
	PLOT DATE = 3/18/2021 - 12:54:49 PM	CHECKED - MJO/SPH	REVISED -									CONTRACT NO. 70B99	
		DATE - MARCH 2021	REVISED -									ILLINOIS FED. AID PROJECT	



TYPICAL SECTION
STAGE 1A - I-74 - STA. 1082+25

* DISTANCE TO WORKZONE VARIES
 SEE CULVERT PLANS FOR DETAILS

FILE NAME = ... \0570899-shr-Staging-Typs-C3-1A-04	USER NAME = Matt Overbey	DESIGNED - BJD	REVISED -	STATE OF ILLINOIS DEPARTMENT OF TRANSPORTATION	MAINTENANCE OF TRAFFIC - TYPICALS				F.A.I. RTE.	SECTION	COUNTY	TOTAL SHEETS	SHEET NO.	
Default	PLOT SCALE = 15.9991' / in.	DRAWN - MKK	REVISED -		SCALE: N.T.S.	SHEET	OF	SHEETS	STA.	TO STA.	57	(10-34-1) HBK	1187	238
	PLOT DATE = 3/18/2021 - 12:54:53 PM	CHECKED - MJO/SPH	REVISED -											
		DATE - MARCH 2021	REVISED -											
											CONTRACT NO. 70B99		ILLINOIS FED. AID PROJECT	



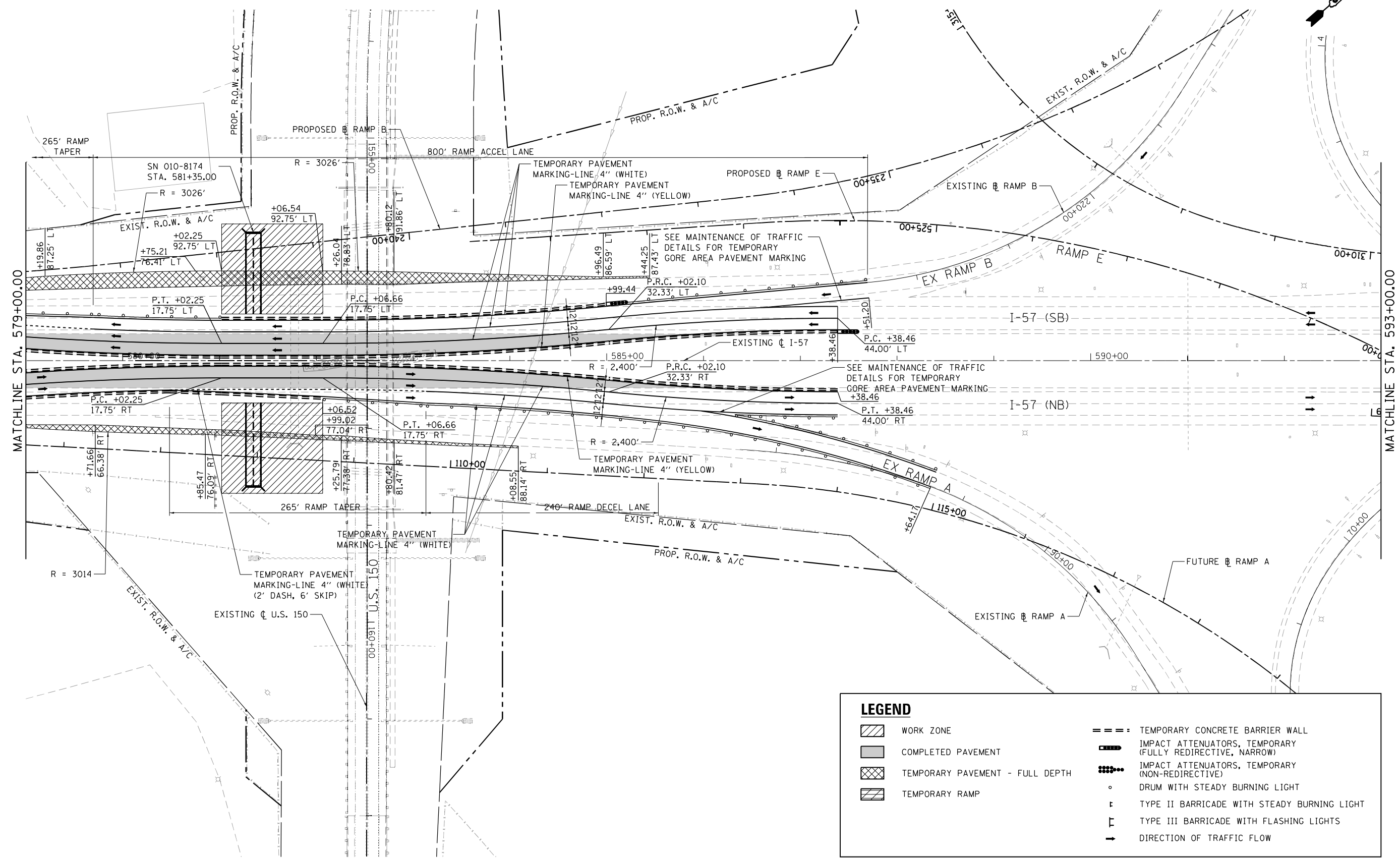
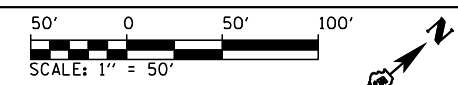
LEGEND	
	WORK ZONE
	COMPLETED PAVEMENT
	TEMPORARY PAVEMENT - FULL DEPTH
	TEMPORARY RAMP
	TEMPORARY CONCRETE BARRIER WALL
	IMPACT ATTENUATORS, TEMPORARY (FULLY REDIRECTIVE, NARROW)
	IMPACT ATTENUATORS, TEMPORARY (NON-REDIRECTIVE)
	DRUM WITH STEADY BURNING LIGHT
	TYPE II BARRICADE WITH STEADY BURNING LIGHT
	TYPE III BARRICADE WITH FLASHING LIGHTS
	DIRECTION OF TRAFFIC FLOW

FILE NAME =	USER NAME = Matt Overbey	DESIGNED - BJD	REVISED -
... \0570899-sht-Staging-Plan-C3-1A-003 15		DRAWN - MKK	REVISED -
Default	PLOT SCALE = 100.0000' / in.	CHECKED - MJO	REVISED -
	PLOT DATE = 3/18/2021 - 12:54:58 PM	DATE - MARCH 2021	REVISED -

**STATE OF ILLINOIS
DEPARTMENT OF TRANSPORTATION**

MAINTENANCE OF TRAFFIC - PLAN			
STAGE 1A - I-57			
SCALE: 1" = 50'	SHEET	OF SHEETS	STA. 565+00 TO STA. 579+00

F.A.I. RTE.	SECTION	COUNTY	TOTAL SHEETS	SHEET NO.
57	(10-34-1)HBK	CHAMPAIGN	1187	239
CONTRACT NO. 70B99			ILLINOIS FED. AID PROJECT	



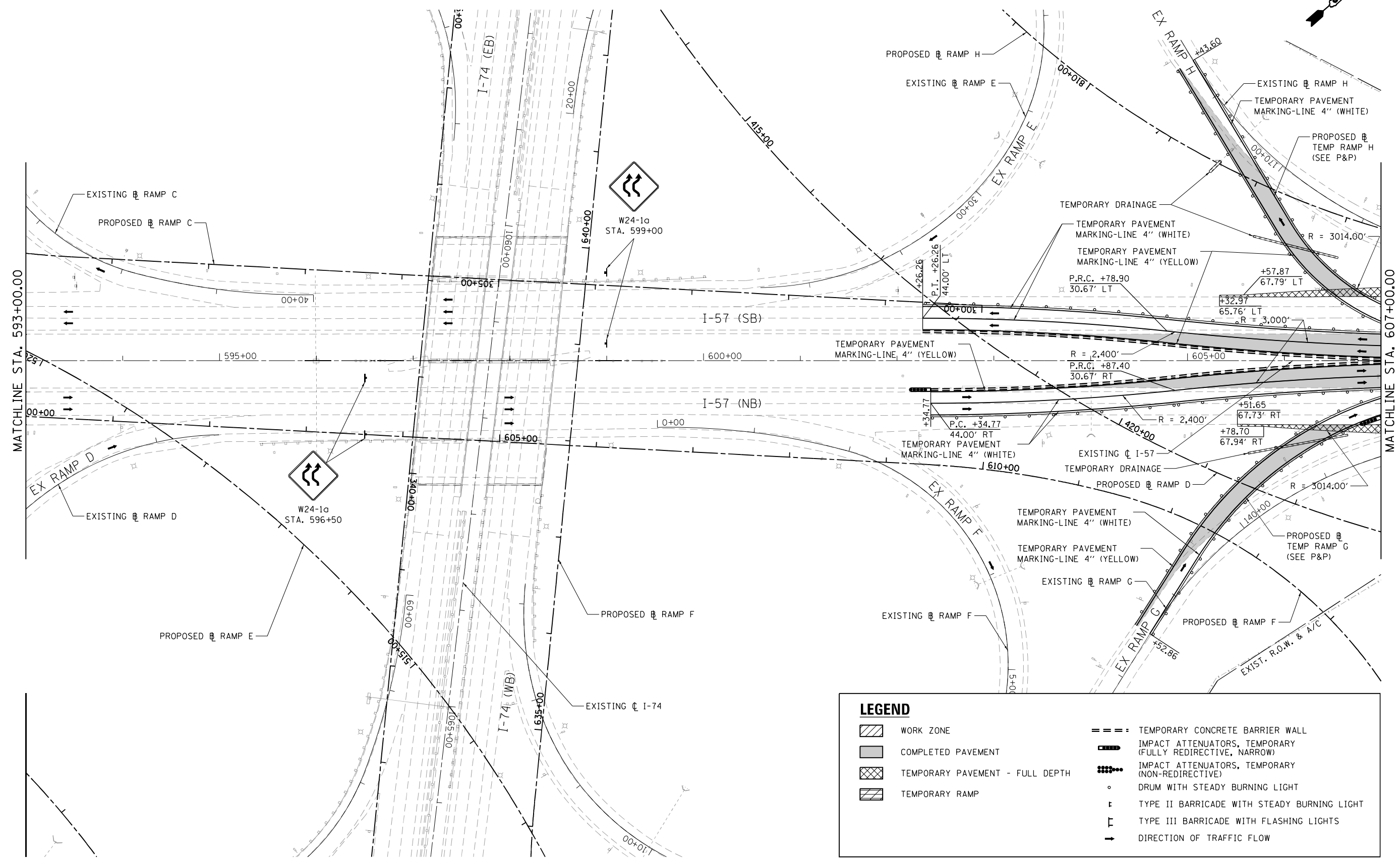
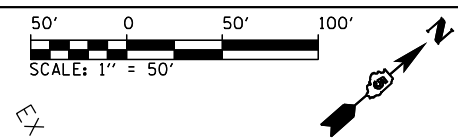
LEGEND	
	WORK ZONE
	COMPLETED PAVEMENT
	TEMPORARY PAVEMENT - FULL DEPTH
	TEMPORARY RAMP
	TEMPORARY CONCRETE BARRIER WALL
	IMPACT ATTENUATORS, TEMPORARY (FULLY REDIRECTIVE, NARROW)
	IMPACT ATTENUATORS, TEMPORARY (NON-REDIRECTIVE)
	DRUM WITH STEADY BURNING LIGHT
	TYPE II BARRICADE WITH STEADY BURNING LIGHT
	TYPE III BARRICADE WITH FLASHING LIGHTS
	DIRECTION OF TRAFFIC FLOW

FILE NAME =	USER NAME = Matt Overbey	DESIGNED - BJD	REVISED -
...\\0570899-sht-Staging-Plan-C3-1A-004 15		DRAWN - MKK	REVISED -
Default	PLOT SCALE = 100.0000' / in.	CHECKED - MJO	REVISED -
	PLOT DATE = 3/18/2021 - 12:55:01 PM	DATE - MARCH 2021	REVISED -

**STATE OF ILLINOIS
DEPARTMENT OF TRANSPORTATION**

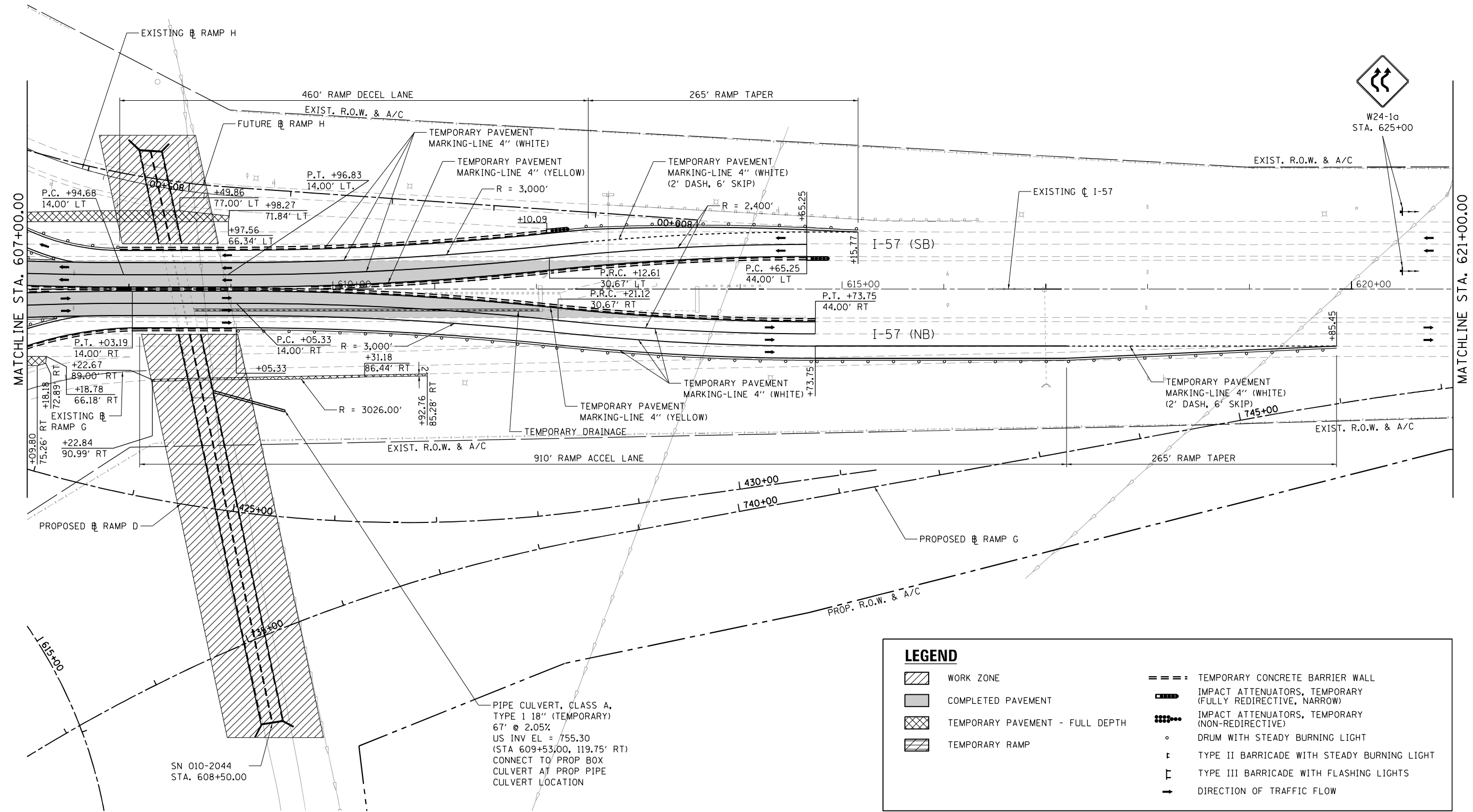
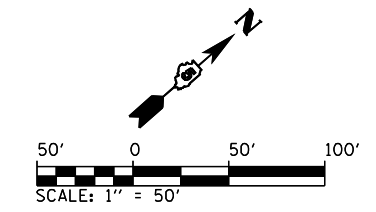
MAINTENANCE OF TRAFFIC - PLAN			
STAGE 1A - I-57			
SCALE: 1" = 50'	SHEET	OF SHEETS	STA. 579+00 TO STA. 593+00

F.A.I. RTE.	SECTION	COUNTY	TOTAL SHEETS	SHEET NO.
57	(10-34-1)HKB	CHAMPAIGN	1187	240
CONTRACT NO. 70B99				
ILLINOIS FED. AID PROJECT				



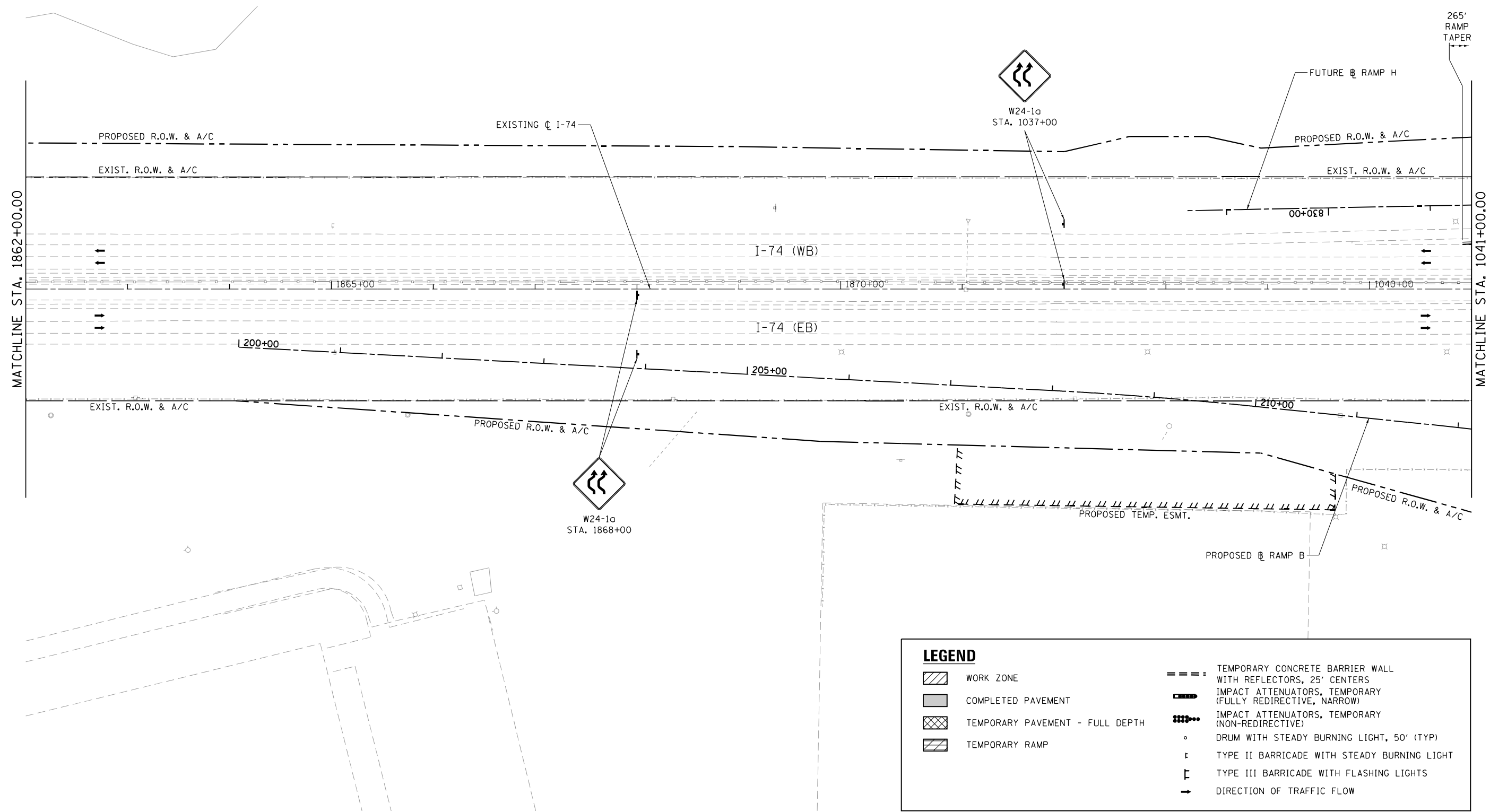
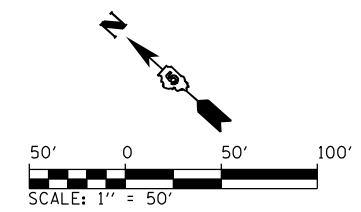
LEGEND	
	WORK ZONE
	COMPLETED PAVEMENT
	TEMPORARY PAVEMENT - FULL DEPTH
	TEMPORARY RAMP
	TEMPORARY CONCRETE BARRIER WALL
	IMPACT ATTENUATORS, TEMPORARY (FULLY REDIRECTIVE, NARROW)
	IMPACT ATTENUATORS, TEMPORARY (NON-REDIRECTIVE)
	DRUM WITH STEADY BURNING LIGHT
	TYPE II BARRICADE WITH STEADY BURNING LIGHT
	TYPE III BARRICADE WITH FLASHING LIGHTS
	DIRECTION OF TRAFFIC FLOW

FILE NAME =	USER NAME = Matt Overbey	DESIGNED - BJD	REVISED -	STATE OF ILLINOIS DEPARTMENT OF TRANSPORTATION	MAINTENANCE OF TRAFFIC - PLAN STAGE 1A - I-57	F.A.I. RTE.	SECTION	COUNTY	TOTAL SHEETS	SHEET NO.	
... \0570899-sht-Staging-Plan-C3-1A-005 15		DRAWN - MKK	REVISED -			57	(10-34-1)HKB	CHAMPAIGN	1187	241	
Default	PLOT SCALE = 100.0000' / in.	CHECKED - MJO	REVISED -			CONTRACT NO. 70B99					
	PLOT DATE = 3/18/2021 - 12:55:05 PM	DATE - MARCH 2021	REVISED -			ILLINOIS FED. AID PROJECT					



LEGEND	
	WORK ZONE
	COMPLETED PAVEMENT
	TEMPORARY PAVEMENT - FULL DEPTH
	TEMPORARY RAMP
	TEMPORARY CONCRETE BARRIER WALL
	IMPACT ATTENUATORS, TEMPORARY (FULLY REDIRECTIVE, NARROW)
	IMPACT ATTENUATORS, TEMPORARY (NON-REDIRECTIVE)
	DRUM WITH STEADY BURNING LIGHT
	TYPE II BARRICADE WITH STEADY BURNING LIGHT
	TYPE III BARRICADE WITH FLASHING LIGHTS
	DIRECTION OF TRAFFIC FLOW

FILE NAME =	USER NAME = Matt Overbey	DESIGNED - BJD	REVISED -	STATE OF ILLINOIS DEPARTMENT OF TRANSPORTATION	MAINTENANCE OF TRAFFIC - PLAN STAGE 1A - I-57	F.A.I. RTE. =	SECTION =	COUNTY =	TOTAL SHEETS =	SHEET NO. =	
... \0570899-sht-Staging-Plan-C3-1A-006 157	PLOT SCALE = 100.0000' / in.	DRAWN - MKK	REVISED -			57	(10-34-1)HKB	CHAMPAIGN	1187	242	
Default	PLOT DATE = 3/18/2021 - 12:55:12 PM	CHECKED - MJO	REVISED -			SCALE: 1" = 50' SHEET OF SHEETS STA. 607+00 TO STA. 621+00		CONTRACT NO. 70B99		ILLINOIS FED. AID PROJECT	
		DATE - MARCH 2021	REVISED -								



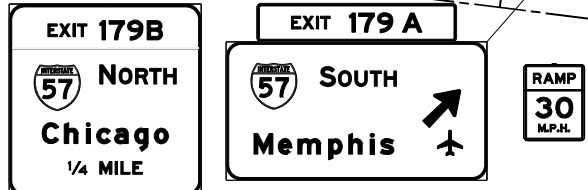
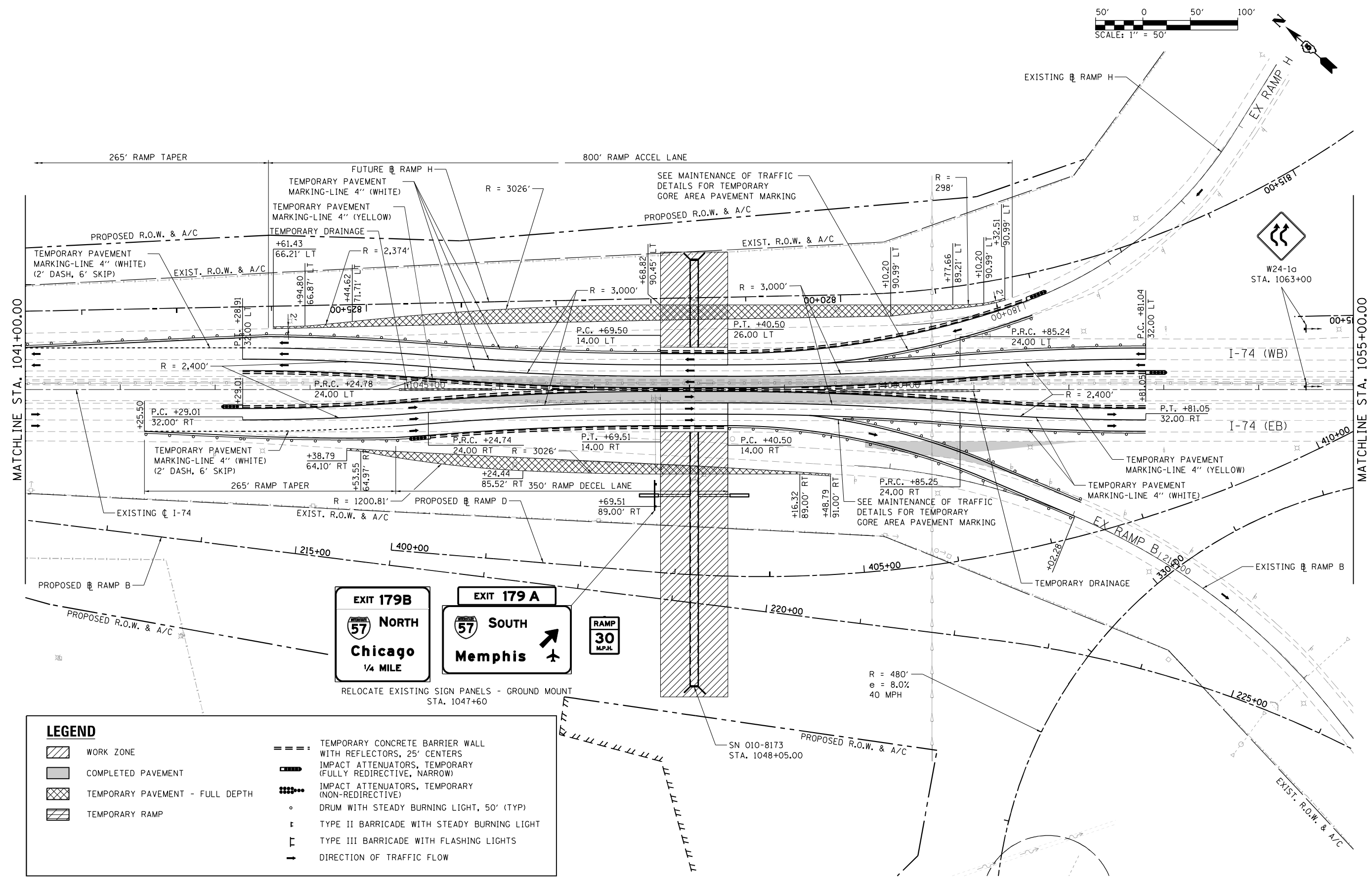
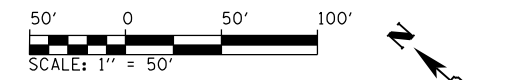
LEGEND			
	WORK ZONE		TEMPORARY CONCRETE BARRIER WALL WITH REFLECTORS, 25' CENTERS
	COMPLETED PAVEMENT		IMPACT ATTENUATORS, TEMPORARY (FULLY REDIRECTIVE, NARROW)
	TEMPORARY PAVEMENT - FULL DEPTH		IMPACT ATTENUATORS, TEMPORARY (NON-REDIRECTIVE)
	TEMPORARY RAMP		DRUM WITH STEADY BURNING LIGHT, 50' (TYP)
			TYPE II BARRICADE WITH STEADY BURNING LIGHT
			TYPE III BARRICADE WITH FLASHING LIGHTS
			DIRECTION OF TRAFFIC FLOW

FILE NAME =	USER NAME = Matt Overbey	DESIGNED - BJD	REVISED -
... \D570B99-shr-Staging-Plan-C3-1A-012 17		DRAWN - MKK	REVISED -
Default	PLOT SCALE = 100.0000' / in.	CHECKED - MJO	REVISED -
	PLOT DATE = 3/18/2021 - 12:55:26 PM	DATE - MARCH 2021	REVISED -

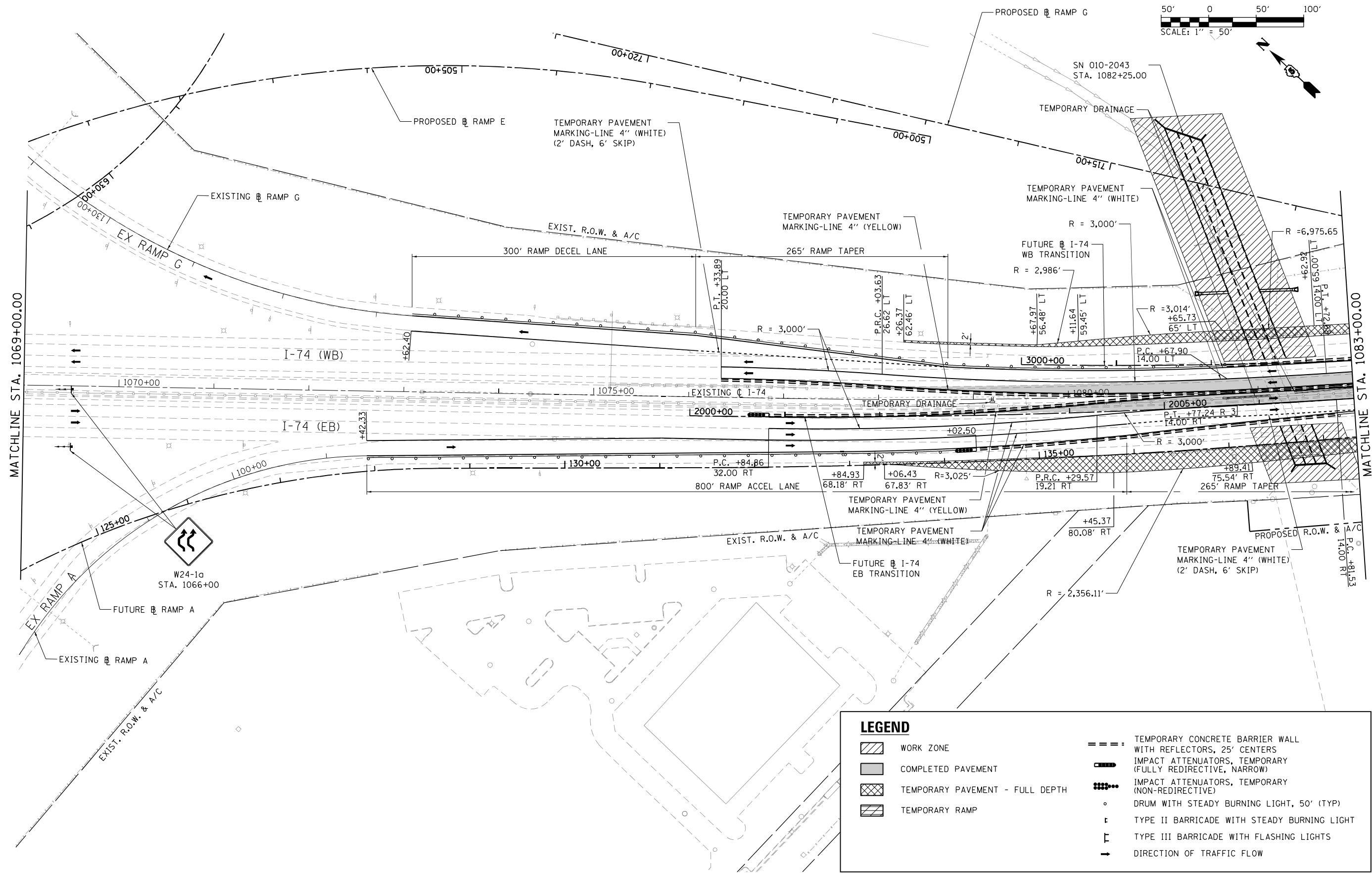

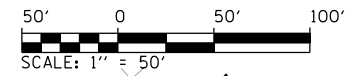
**STATE OF ILLINOIS
DEPARTMENT OF TRANSPORTATION**

MAINTENANCE OF TRAFFIC - PLAN			
STAGE 1A - I-74			
SCALE: 1" = 50'	SHEET	OF	SHEETS
	STA. 1862+00	TO	STA. 1041+00

F.A.I. RTE.	SECTION	COUNTY	TOTAL SHEETS	SHEET NO.
57	(10-34-1)HKB	CHAMPAIGN	1187	244
CONTRACT NO. 70B99			ILLINOIS FED. AID PROJECT	



LEGEND	
	WORK ZONE
	COMPLETED PAVEMENT
	TEMPORARY PAVEMENT - FULL DEPTH
	TEMPORARY RAMP
	TEMPORARY CONCRETE BARRIER WALL WITH REFLECTORS, 25' CENTERS
	IMPACT ATTENUATORS, TEMPORARY (FULLY REDIRECTIVE, NARROW)
	IMPACT ATTENUATORS, TEMPORARY (NON-REDIRECTIVE)
	DRUM WITH STEADY BURNING LIGHT, 50' (TYP)
	TYPE II BARRICADE WITH STEADY BURNING LIGHT
	TYPE III BARRICADE WITH FLASHING LIGHTS
	DIRECTION OF TRAFFIC FLOW



LEGEND	
	WORK ZONE
	COMPLETED PAVEMENT
	TEMPORARY PAVEMENT - FULL DEPTH
	TEMPORARY RAMP
	TEMPORARY CONCRETE BARRIER WALL WITH REFLECTORS, 25' CENTERS
	IMPACT ATTENUATORS, TEMPORARY (FULLY REDIRECTIVE, NARROW)
	IMPACT ATTENUATORS, TEMPORARY (NON-REDIRECTIVE)
	DRUM WITH STEADY BURNING LIGHT, 50' (TYP)
	TYPE II BARRICADE WITH STEADY BURNING LIGHT
	TYPE III BARRICADE WITH FLASHING LIGHTS
	DIRECTION OF TRAFFIC FLOW

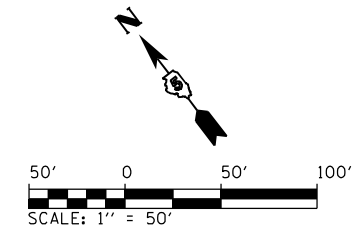
FILE NAME =	USER NAME = Matt Overbey	DESIGNED - BJD	REVISED -
... \0570899-sht-Staging-Plan-C3-1A-015 17		DRAWN - MKK	REVISED -
Default	PLOT SCALE = 100.0000' / in.	CHECKED - MJO	REVISED -
	PLOT DATE = 3/18/2021 - 12:55:40 PM	DATE - MARCH 2021	REVISED -

**STATE OF ILLINOIS
DEPARTMENT OF TRANSPORTATION**

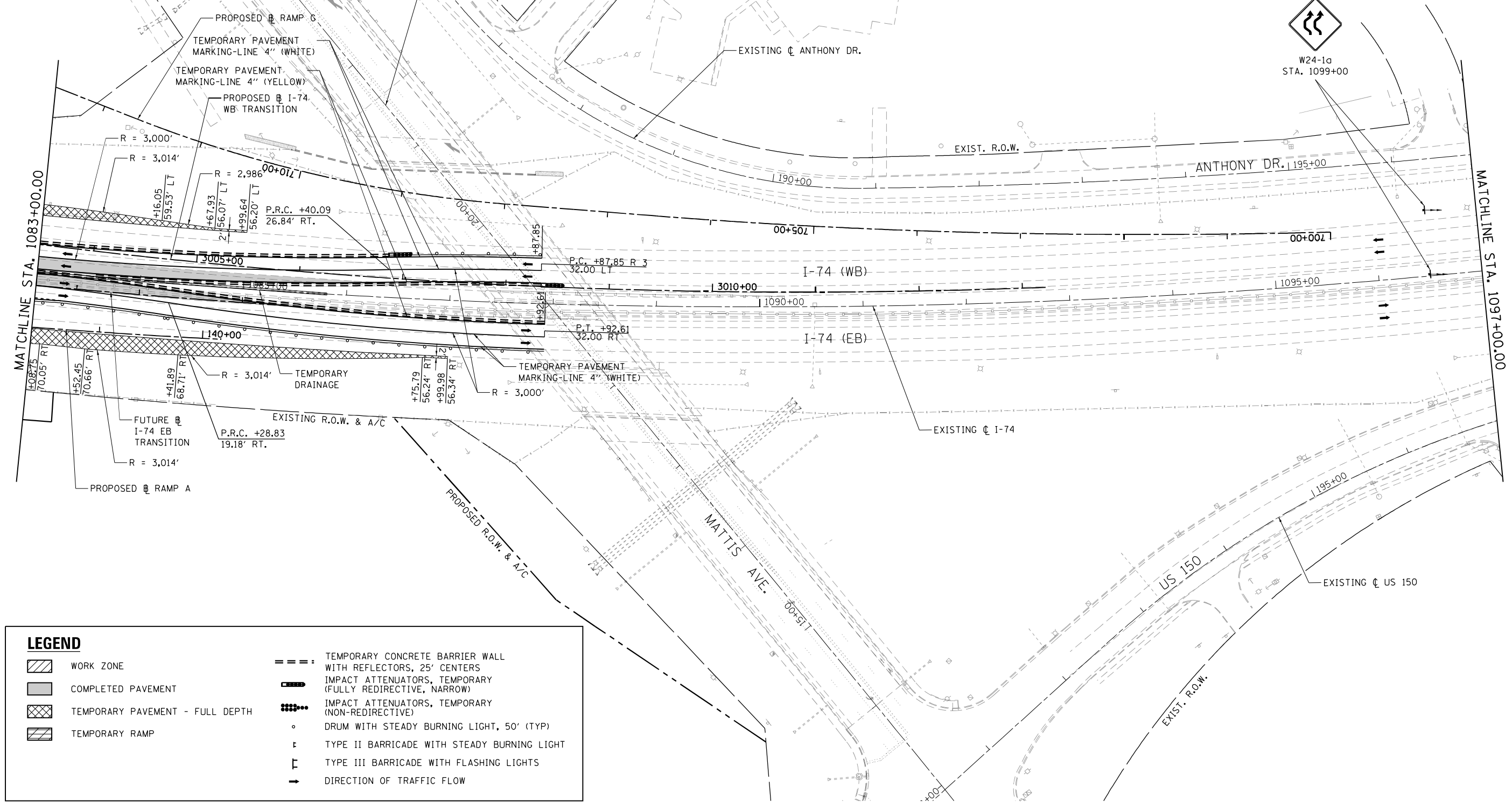
**MAINTENANCE OF TRAFFIC - PLAN
STAGE 1A - I-74**

SCALE: 1" = 50' SHEET OF SHEETS STA. 1069+00 TO STA. 1083+00

F.A.I. RTE.	SECTION	COUNTY	TOTAL SHEETS	SHEET NO.
57	(10-34-1)HKB	CHAMPAIGN	1187	246
CONTRACT NO. 70B99			ILLINOIS FED. AID PROJECT	



W24-1a
STA. 1099+00



LEGEND	
	WORK ZONE
	COMPLETED PAVEMENT
	TEMPORARY PAVEMENT - FULL DEPTH
	TEMPORARY RAMP
	TEMPORARY CONCRETE BARRIER WALL WITH REFLECTORS, 25' CENTERS
	IMPACT ATTENUATORS, TEMPORARY (FULLY REDIRECTIVE, NARROW)
	IMPACT ATTENUATORS, TEMPORARY (NON-REDIRECTIVE)
	DRUM WITH STEADY BURNING LIGHT, 50' (TYP)
	TYPE II BARRICADE WITH STEADY BURNING LIGHT
	TYPE III BARRICADE WITH FLASHING LIGHTS
	DIRECTION OF TRAFFIC FLOW

FILE NAME =	USER NAME = Matt Overbey	DESIGNED - BJD	REVISED -
...\\0570899-sht-Staging-Plan-C3-1A-816 174		DRAWN - MKK	REVISED -
Default	PLOT SCALE = 100.0000' / in.	CHECKED - MJO	REVISED -
	PLOT DATE = 3/18/2021 - 12:55:47 PM	DATE - MARCH 2021	REVISED -

**STATE OF ILLINOIS
DEPARTMENT OF TRANSPORTATION**

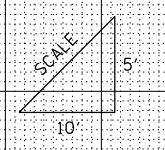
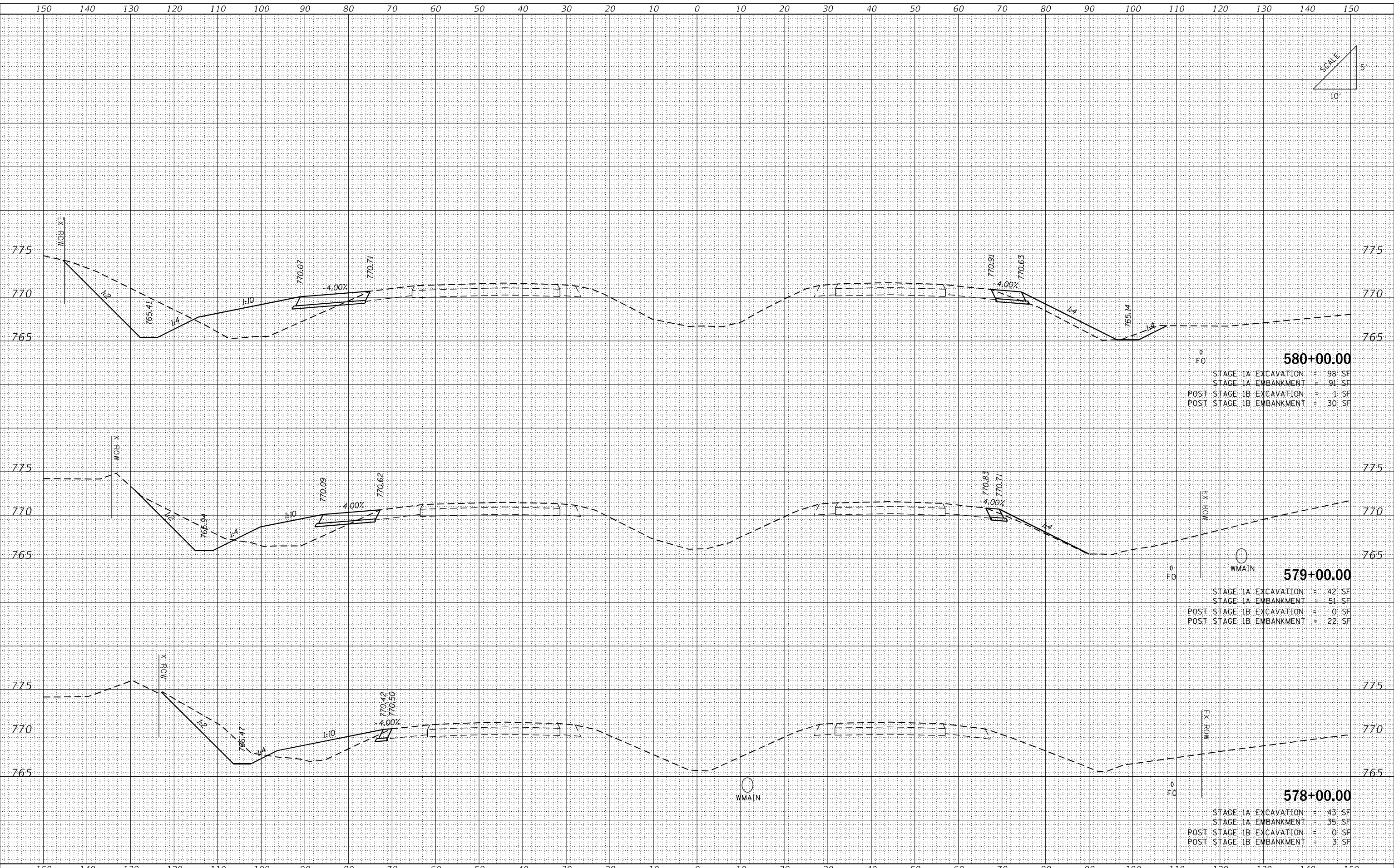
MAINTENANCE OF TRAFFIC - PLAN			
STAGE 1A - I-74			
SCALE: 1" = 50'	SHEET	OF SHEETS	STA. 1083+00 TO STA. 1097+00

F.A.I. RTE.	SECTION	COUNTY	TOTAL SHEETS	SHEET NO.
57	(10-34-1)HKB	CHAMPAIGN	1187	247
CONTRACT NO. 70B99			ILLINOIS FED. AID PROJECT	

FINAL SURVEY	SURVEYED	DATE
NOTE BOOK	PLOTTED	
NO.	TEMPLATE	
	AREAS CHECKED	

ORIGINAL SURVEY	SURVEYED	DATE
NOTE BOOK	PLOTTED	
NO.	TEMPLATE	
	AREAS CHECKED	

MODEL: Default
FILE NAME: ...10570899-84-545C 157 Stage 1A Terms



580+00.00

STAGE 1A EXCAVATION	= 98 SF
STAGE 1A EMBANKMENT	= 91 SF
POST STAGE 1B EXCAVATION	= 1 SF
POST STAGE 1B EMBANKMENT	= 30 SF

579+00.00

STAGE 1A EXCAVATION	= 42 SF
STAGE 1A EMBANKMENT	= 51 SF
POST STAGE 1B EXCAVATION	= 0 SF
POST STAGE 1B EMBANKMENT	= 22 SF

578+00.00

STAGE 1A EXCAVATION	= 43 SF
STAGE 1A EMBANKMENT	= 35 SF
POST STAGE 1B EXCAVATION	= 0 SF
POST STAGE 1B EMBANKMENT	= 3 SF

**STATE OF ILLINOIS
DEPARTMENT OF TRANSPORTATION**

I-57 STAGE 1A TEMPORARY WIDENING

USER NAME = Matt Overbey	DESIGNED - MJO	REVISED -
	DRAWN - RDN	REVISED -
PLOT SCALE = 20,0000 * / in.	CHECKED - KRC	REVISED -
PLOT DATE = 3/18/2021 - 12:55:49 PM	DATE - MARCH 2021	REVISED -

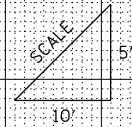
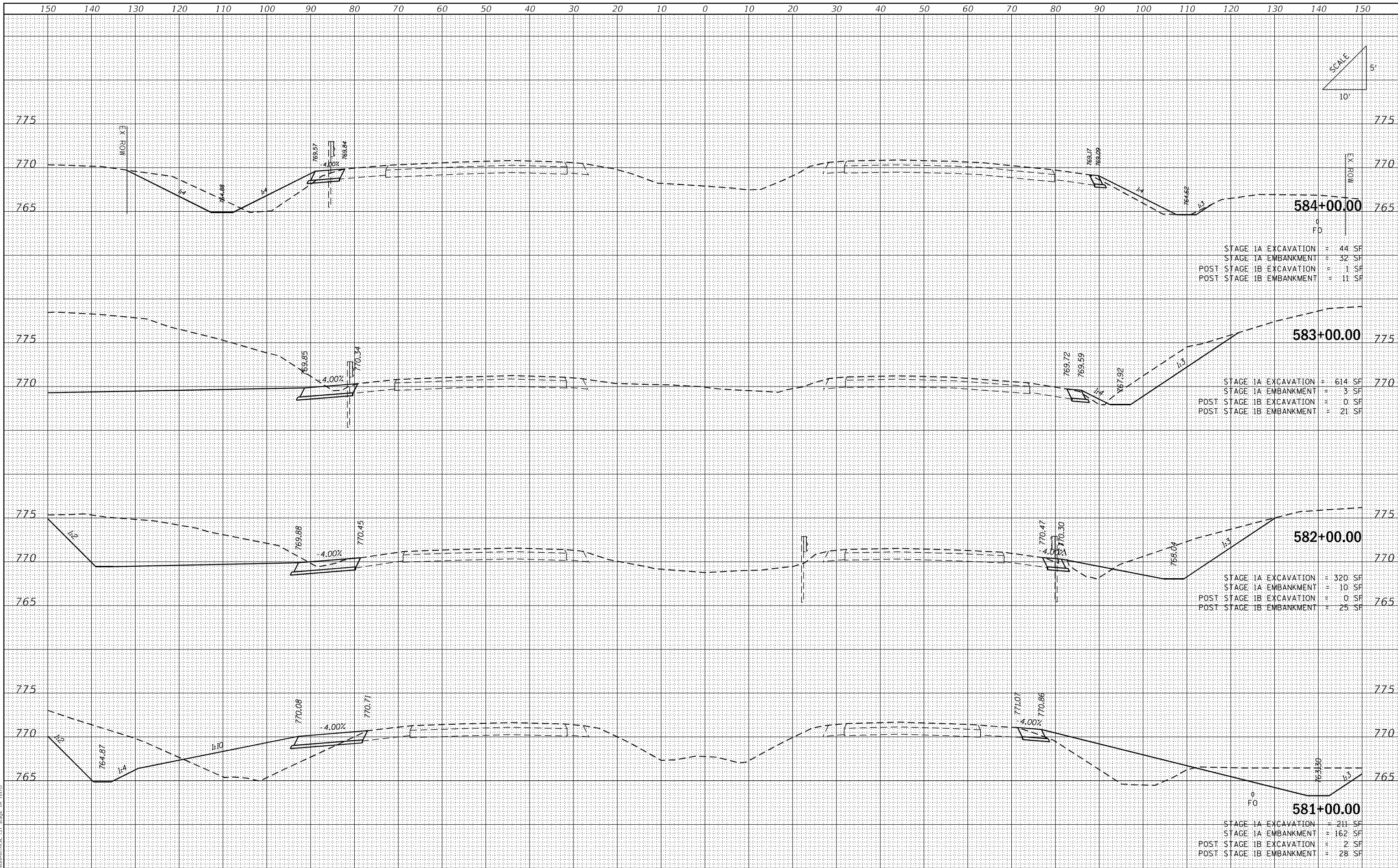
SCALE: SHEET OF SHEETS STA. 578+00.00 TO STA. 580+00.00

F.A.J. RTE.	SECTION	COUNTY	TOTAL SHEETS	SHEET NO.
57	(10-34-1) HBK	CHAMPAIGN	1187	248
			CONTRACT NO. 70B99	
		ILLINOIS	FED. AID PROJECT	

FINAL SURVEY NO.	SURVEYED
NOTE BOOK	PLOTTED
NO.	TEMPLATE
	AREAS CHECKED

ORIGINAL SURVEY NO.	SURVEYED
NOTE BOOK	PLOTTED
NO.	TEMPLATE
	AREAS CHECKED

MODEL: Default
FILE NAME: ...10370899-SR-VSC-157 Stage 1A Tems



USER NAME = Matt Overbey	DESIGNED - MJO	REVISED -
	DRAWN - RDN	REVISED -
PLOT SCALE = 20,0000 * / in.	CHECKED - KRC	REVISED -
PLOT DATE = 3/18/2021 - 12:55:50 PM	DATE - MARCH 2021	REVISED -

**STATE OF ILLINOIS
DEPARTMENT OF TRANSPORTATION**

I-57 STAGE 1A TEMPORARY WIDENING

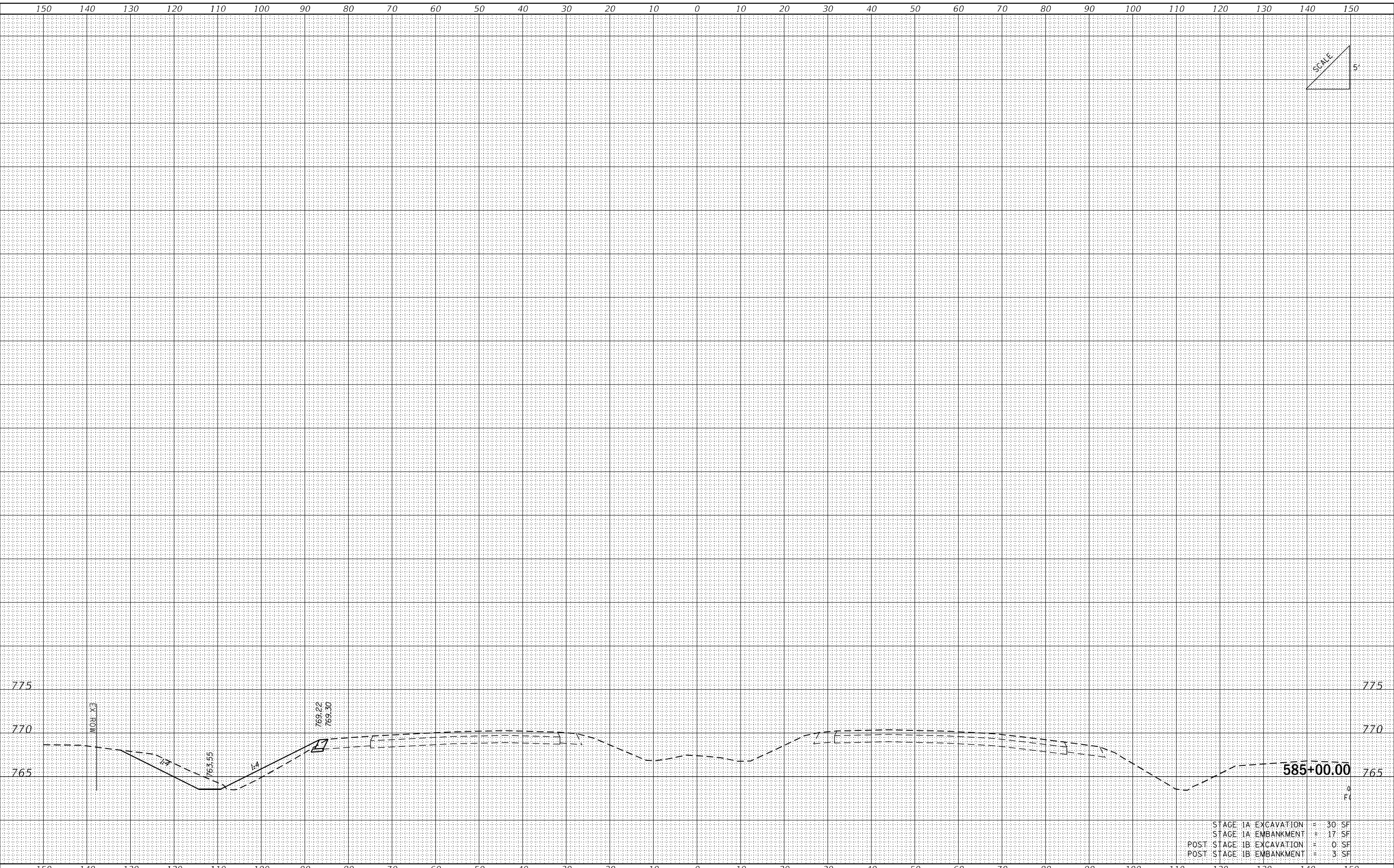
SCALE: SHEET OF SHEETS STA. 581+00.00 TO STA. 584+00.00

F.A.J. RTE.	SECTION	COUNTY	TOTAL SHEETS	SHEET NO.
57	(10-34-1) HBK	CHAMPAIGN	1187	249
ILLINOIS FED. AID PROJECT				CONTRACT NO. 70B99

FINAL SURVEY NO.	SURVEYED	BY	DATE
NOTE BOOK	FLOTTED		
AREAS	TEMPLATE		
CHECKED	AREAS		

ORIGINAL SURVEY NO.	SURVEYED	BY	DATE
NOTE BOOK	FLOTTED		
AREAS	TEMPLATE		
CHECKED	AREAS		

MODEL: Default
FILE NAME: ...D:\70899-84-454-157 Stage 1A Tem



STAGE 1A EXCAVATION	=	30 SF
STAGE 1A EMBANKMENT	=	17 SF
POST STAGE 1B EXCAVATION	=	0 SF
POST STAGE 1B EMBANKMENT	=	3 SF

USER NAME =	Matt Overbey	DESIGNED -	MJO	REVISED -	
		DRAWN -	RDN	REVISED -	
PLOT SCALE =	20,0000 * / in.	CHECKED -	KRC	REVISED -	
PLOT DATE =	3/18/2021 - 12:55:50 PM	DATE -	MARCH 2021	REVISED -	

**STATE OF ILLINOIS
DEPARTMENT OF TRANSPORTATION**

I-57 STAGE 1A TEMPORARY WIDENING

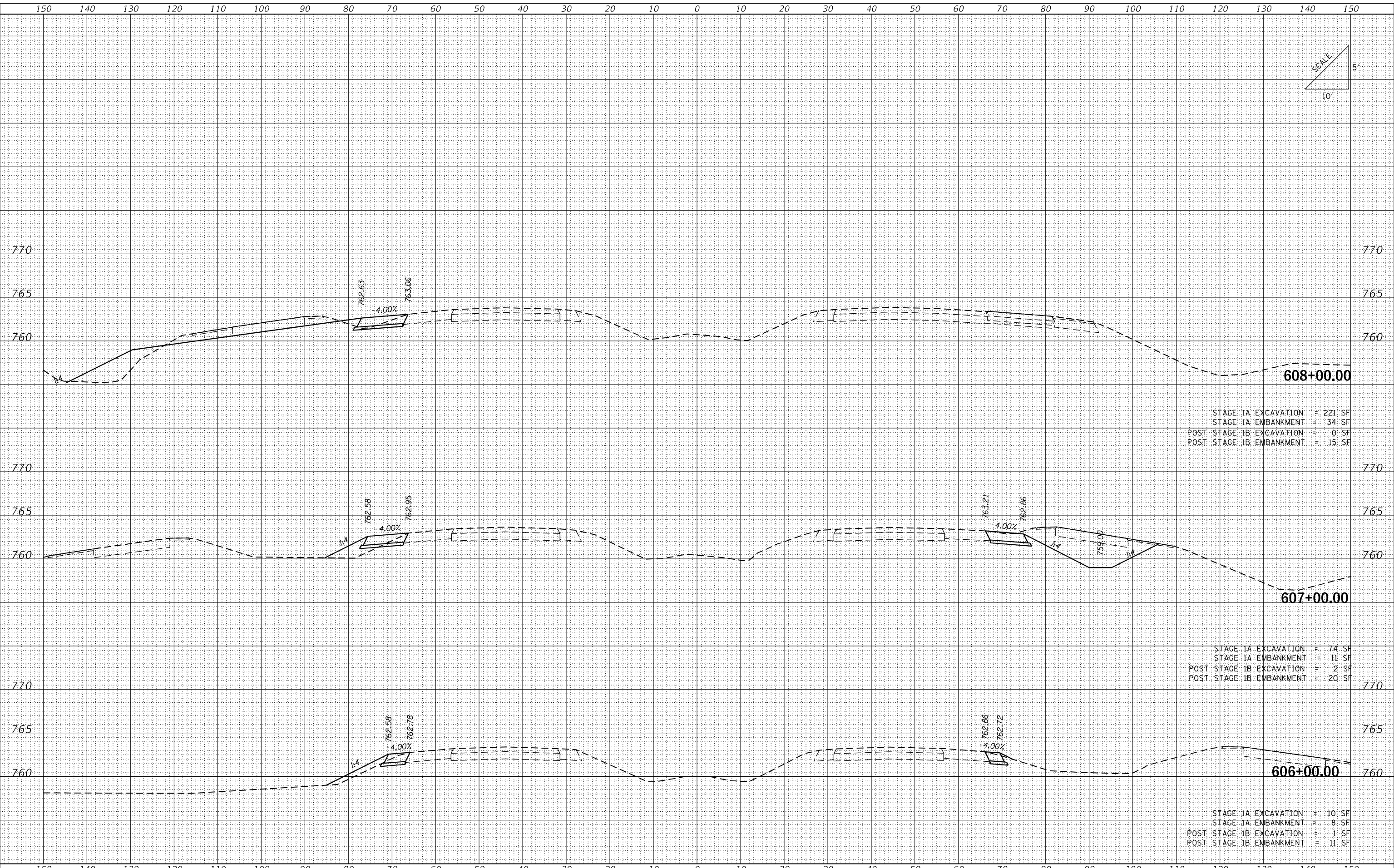
SCALE: SHEET OF SHEETS STA. 585+00.00 TO STA. 587+00.00

F.A.J. RTE.	SECTION	COUNTY	TOTAL SHEETS	SHEET NO.
57	(10-34-1) HBK	CHAMPAIGN	1187	250
				CONTRACT NO. 70B99
				ILLINOIS FED. AID PROJECT

FINAL SURVEY NO.	SURVEYED	DATE
NOTE BOOK	PLOTTED	
AREAS CHECKED	TEMPLATE	
	AREAS CHECKED	

ORIGINAL SURVEY NO.	SURVEYED	DATE
NOTE BOOK	PLOTTED	
AREAS CHECKED	TEMPLATE	
	AREAS CHECKED	

MODEL: Default
FILE NAME: ...03/18/2021-12:55:50 PM



STAGE 1A EXCAVATION = 221 SF
 STAGE 1A EMBANKMENT = 34 SF
 POST STAGE 1B EXCAVATION = 0 SF
 POST STAGE 1B EMBANKMENT = 15 SF

STAGE 1A EXCAVATION = 74 SF
 STAGE 1A EMBANKMENT = 11 SF
 POST STAGE 1B EXCAVATION = 2 SF
 POST STAGE 1B EMBANKMENT = 20 SF

STAGE 1A EXCAVATION = 10 SF
 STAGE 1A EMBANKMENT = 8 SF
 POST STAGE 1B EXCAVATION = 1 SF
 POST STAGE 1B EMBANKMENT = 11 SF

USER NAME = Matt Overbey	DESIGNED - MJO	REVISOR -
	DRAWN - RDN	REVISOR -
PLOT SCALE = 20,0000 * / in.	CHECKED - KRC	REVISOR -
PLOT DATE = 3/18/2021 - 12:55:50 PM	DATE - MARCH 2021	REVISOR -

**STATE OF ILLINOIS
DEPARTMENT OF TRANSPORTATION**

I-57 STAGE 1A TEMPORARY WIDENING

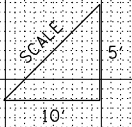
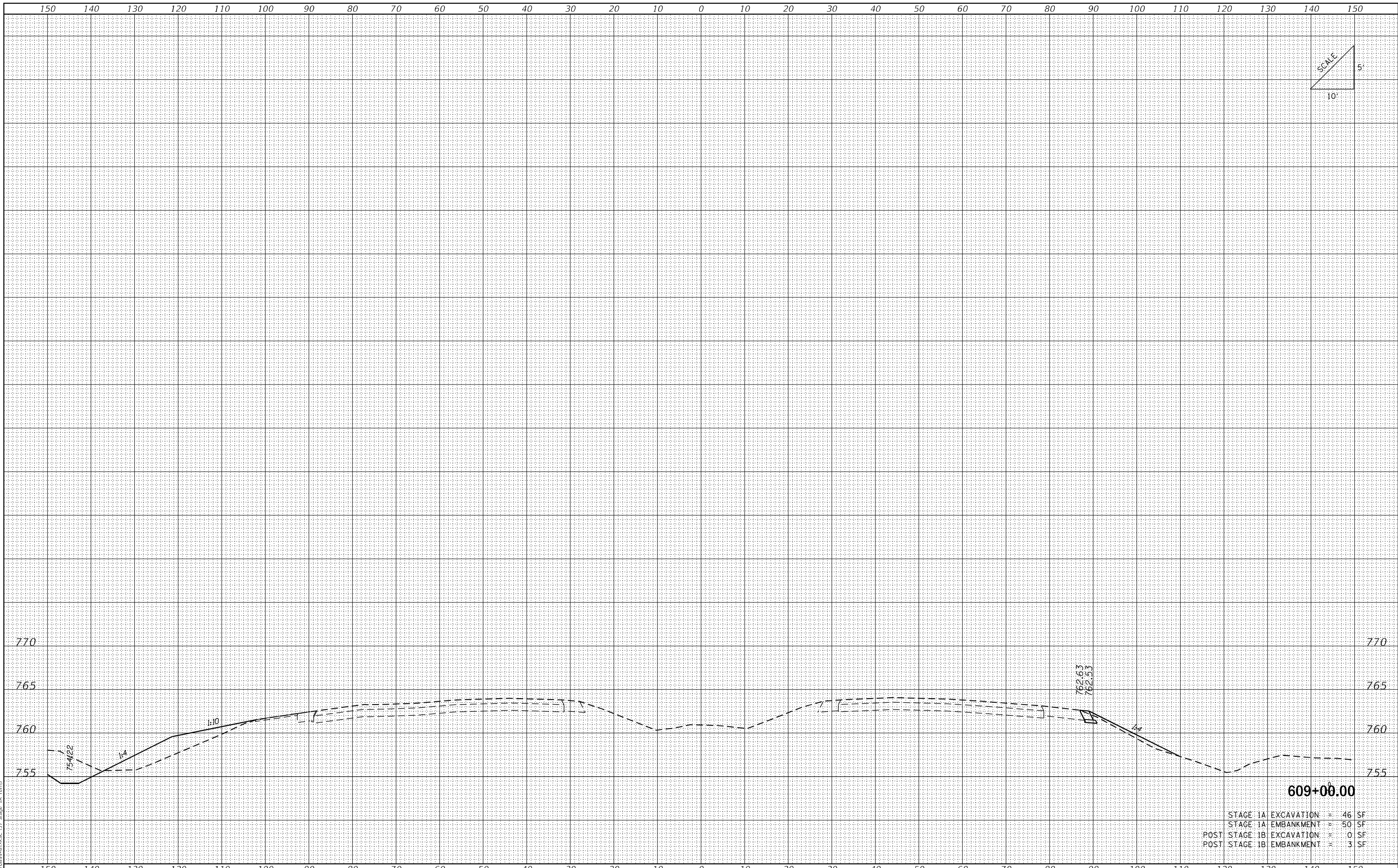
SCALE: SHEET OF SHEETS STA. 606+00.00 TO STA. 608+00.00

F.A.J. RTE.	SECTION	COUNTY	TOTAL SHEETS	SHEET NO.
57	(10-34-1) HBK	CHAMPAIGN	1187	251
				CONTRACT NO. 70B99
		ILLINOIS	FED. AID PROJECT	

FINAL SURVEY NO.	SURVEYED	BY	DATE
NOTE BOOK	FLOTTED		
AREAS CHECKED	TEMPLATE		
	AREAS CHECKED		

ORIGINAL SURVEY NO.	SURVEYED	BY	DATE
NOTE BOOK	FLOTTED		
AREAS CHECKED	TEMPLATE		
	AREAS CHECKED		

MODEL Default
FILE NAME: ...03/18/2021-12:55:51 PM



STAGE 1A EXCAVATION	=	46 SF
STAGE 1A EMBANKMENT	=	50 SF
POST STAGE 1B EXCAVATION	=	0 SF
POST STAGE 1B EMBANKMENT	=	3 SF

USER NAME = Matt Overbey	DESIGNED - MJO	REVISED -
	DRAWN - RDN	REVISED -
PLOT SCALE = 20,0000 * / in.	CHECKED - KRC	REVISED -
PLOT DATE = 3/18/2021 - 12:55:51 PM	DATE - MARCH 2021	REVISED -

**STATE OF ILLINOIS
DEPARTMENT OF TRANSPORTATION**

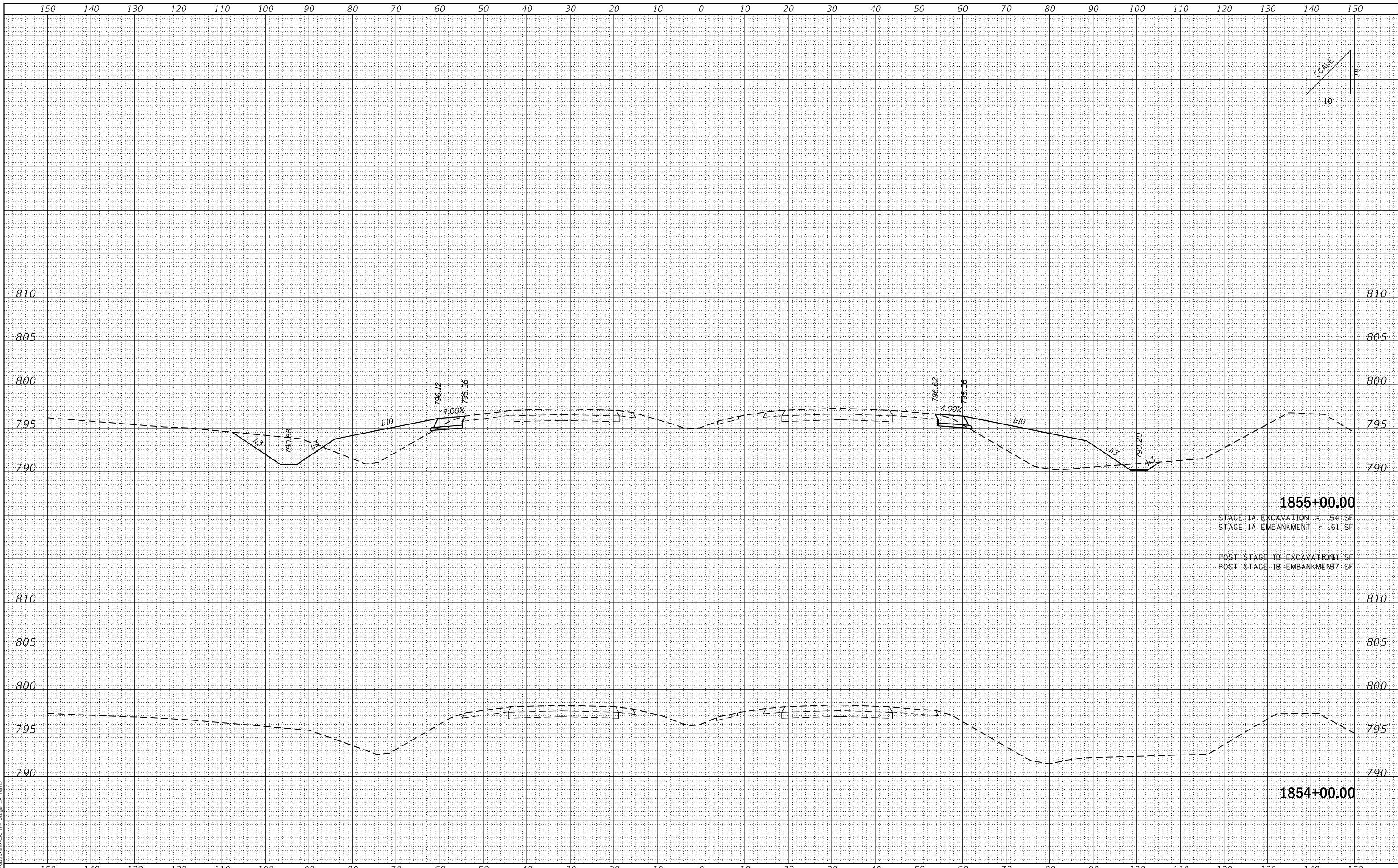
I-57 STAGE 1A TEMPORARY WIDENING
SCALE: SHEET OF SHEETS STA. 609+00.00 TO STA. 609+00.00

F.A.J. RTE.	SECTION	COUNTY	TOTAL SHEETS	SHEET NO.
57	(10-34-1) HBK	CHAMPAIGN	1187	252
				CONTRACT NO. 70B99
				ILLINOIS FED. AID PROJECT

FINAL SURVEY	SURVEYED	BY	DATE
NOTE BOOK	FLOTTED		
NO.	TEMPLATE		
	AREAS CHECKED		

ORIGINAL SURVEY	SURVEYED	BY	DATE
NOTE BOOK	FLOTTED		
NO.	TEMPLATE		
	AREAS CHECKED		

MODEL: Default
FILE NAME: ...10570899-84-55C (74 Stage 1A Terms



1855+00.00
 STAGE 1A EXCAVATION = 54 SF
 STAGE 1A EMBANKMENT = 161 SF
 POST STAGE 1B EXCAVATION = 1 SF
 POST STAGE 1B EMBANKMENT = 7 SF

1854+00.00

USER NAME = Matt Overbey	DESIGNED - MJO	REVISED -
	DRAWN - RDN	REVISED -
PLOT SCALE = 20,0000 * / in.	CHECKED - KRC	REVISED -
PLOT DATE = 3/18/2021 - 12:55:55 PM	DATE - MARCH 2021	REVISED -

**STATE OF ILLINOIS
DEPARTMENT OF TRANSPORTATION**

**IL 74 STAGE 1A
TEMPORARY CROSS SECTIONS**

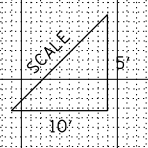
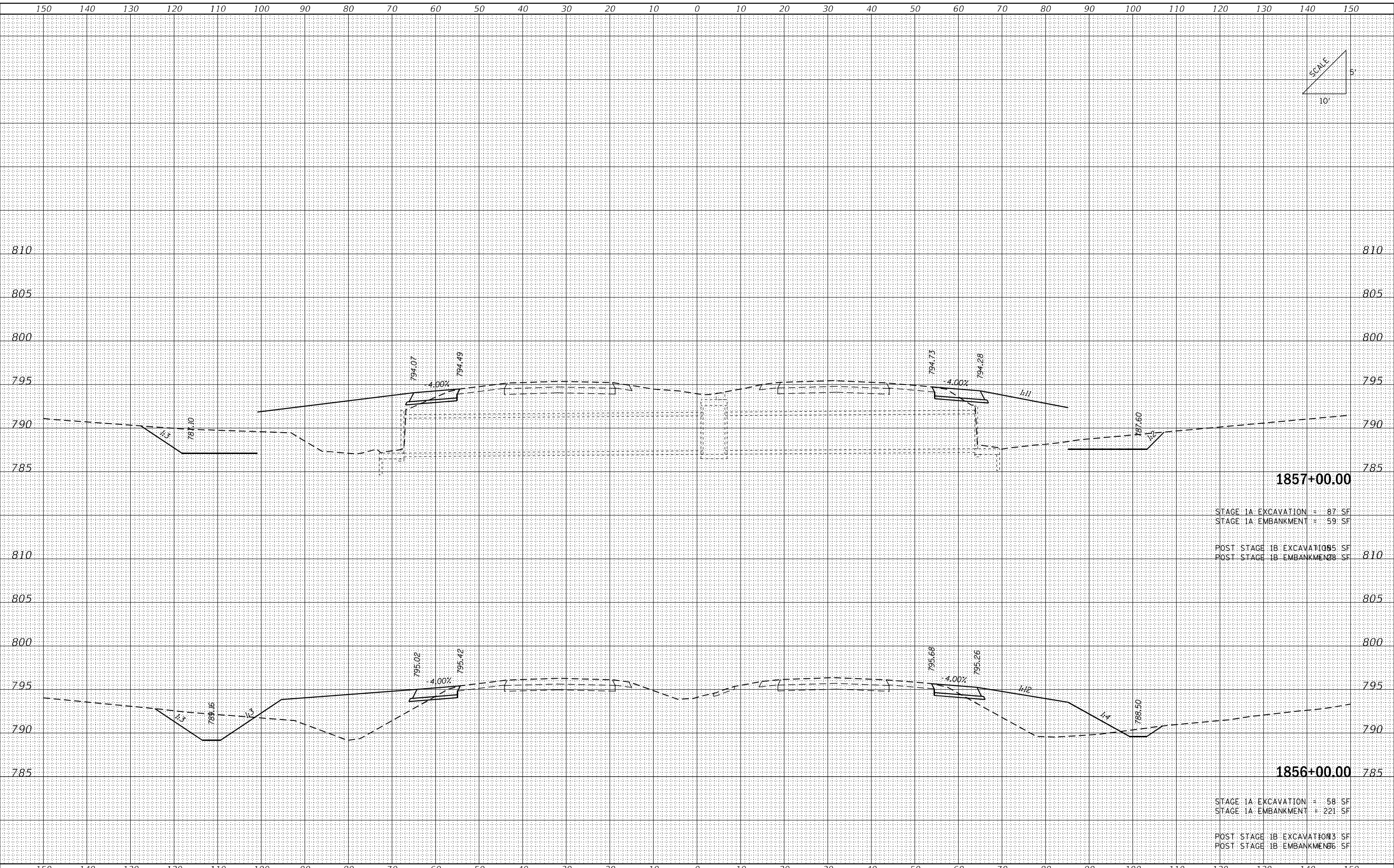
SCALE: SHEET OF SHEETS STA. 1854+00.00 TO STA. 1855+00.00

F.A.J. RTE.	SECTION	COUNTY	TOTAL SHEETS	SHEET NO.
57	(10-34-1) HBK	CHAMPAIGN	1187	253
			CONTRACT NO. 70B99	
		ILLINOIS	FED. AID PROJECT	

FINAL SURVEY NO.	SURVEYED	DATE
NOTE BOOK	FLOTTED	
	TEMPLATE	
	AREAS	
	CHECKED	

ORIGINAL SURVEY NO.	SURVEYED	DATE
NOTE BOOK	FLOTTED	
	TEMPLATE	
	AREAS	
	CHECKED	

MODEL: Default
FILE NAME: ...03/18/2021-12:55:55 PM



1857+00.00

STAGE 1A EXCAVATION = 87 SF
STAGE 1A EMBANKMENT = 59 SF

POST STAGE 1B EXCAVATION = 85 SF
POST STAGE 1B EMBANKMENT = 8 SF

1856+00.00

STAGE 1A EXCAVATION = 58 SF
STAGE 1A EMBANKMENT = 221 SF

POST STAGE 1B EXCAVATION = 3 SF
POST STAGE 1B EMBANKMENT = 6 SF

USER NAME = Matt Overbey	DESIGNED - MJO	REVISED -
	DRAWN - RDN	REVISED -
PLOT SCALE = 20,0000 * / in.	CHECKED - KRC	REVISED -
PLOT DATE = 3/18/2021 - 12:55:55 PM	DATE - MARCH 2021	REVISED -

**STATE OF ILLINOIS
DEPARTMENT OF TRANSPORTATION**

**IL 74 STAGE 1A
TEMPORARY CROSS SECTIONS**

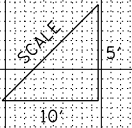
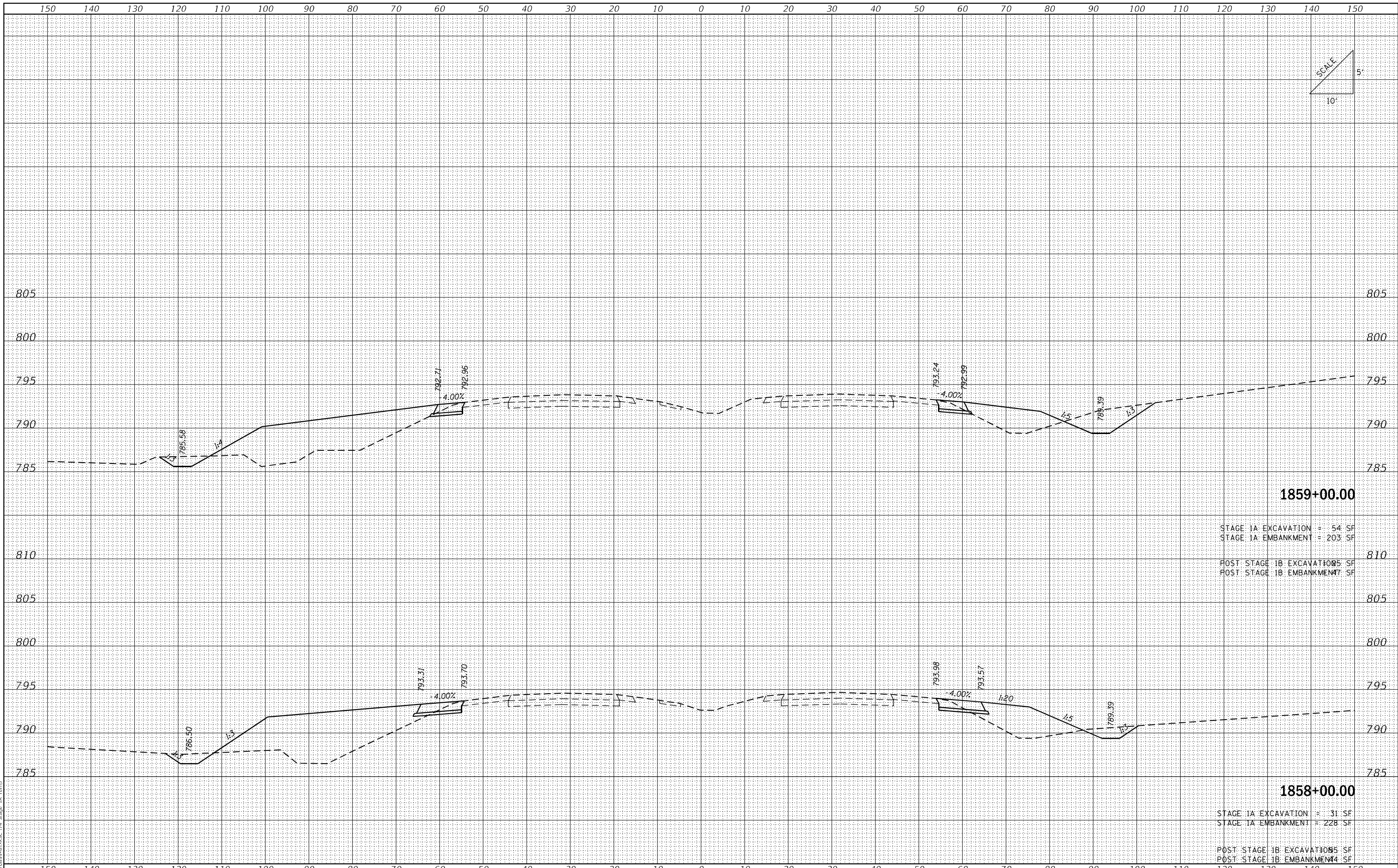
SCALE: SHEET OF SHEETS STA. 1856+00.00 TO STA. 1857+00.00

F.A.J. RTE.	SECTION	COUNTY	TOTAL SHEETS	SHEET NO.
57	(10-34-1) HBK	CHAMPAIGN	1187	254
				CONTRACT NO. 70B99
ILLINOIS		FED. AID PROJECT		

FINAL SURVEY NO.	SURVEYED	DATE
NOTE BOOK	PLOTTED	
	TEMPLATE	
	AREAS CHECKED	

ORIGINAL SURVEY NO.	SURVEYED	DATE
NOTE BOOK	PLOTTED	
	TEMPLATE	
	AREAS CHECKED	

MODEL: Default
FILE NAME: ...0370899-84-45C (74 Stage 1A Terms



1859+00.00

STAGE 1A EXCAVATION = 54 SF
 STAGE 1A EMBANKMENT = 203 SF
 POST STAGE 1B EXCAVATION = 0 SF
 POST STAGE 1B EMBANKMENT = 0 SF

1858+00.00

STAGE 1A EXCAVATION = 31 SF
 STAGE 1A EMBANKMENT = 228 SF
 POST STAGE 1B EXCAVATION = 0 SF
 POST STAGE 1B EMBANKMENT = 0 SF

USER NAME = Matt Overbey	DESIGNED - MJO	REVISED -
	DRAWN - RDN	REVISED -
PLOT SCALE = 20,0000 * / in.	CHECKED - KRC	REVISED -
PLOT DATE = 3/18/2021 - 12:55:56 PM	DATE - MARCH 2021	REVISED -

**STATE OF ILLINOIS
DEPARTMENT OF TRANSPORTATION**

**IL 74 STAGE 1A
TEMPORARY CROSS SECTIONS**

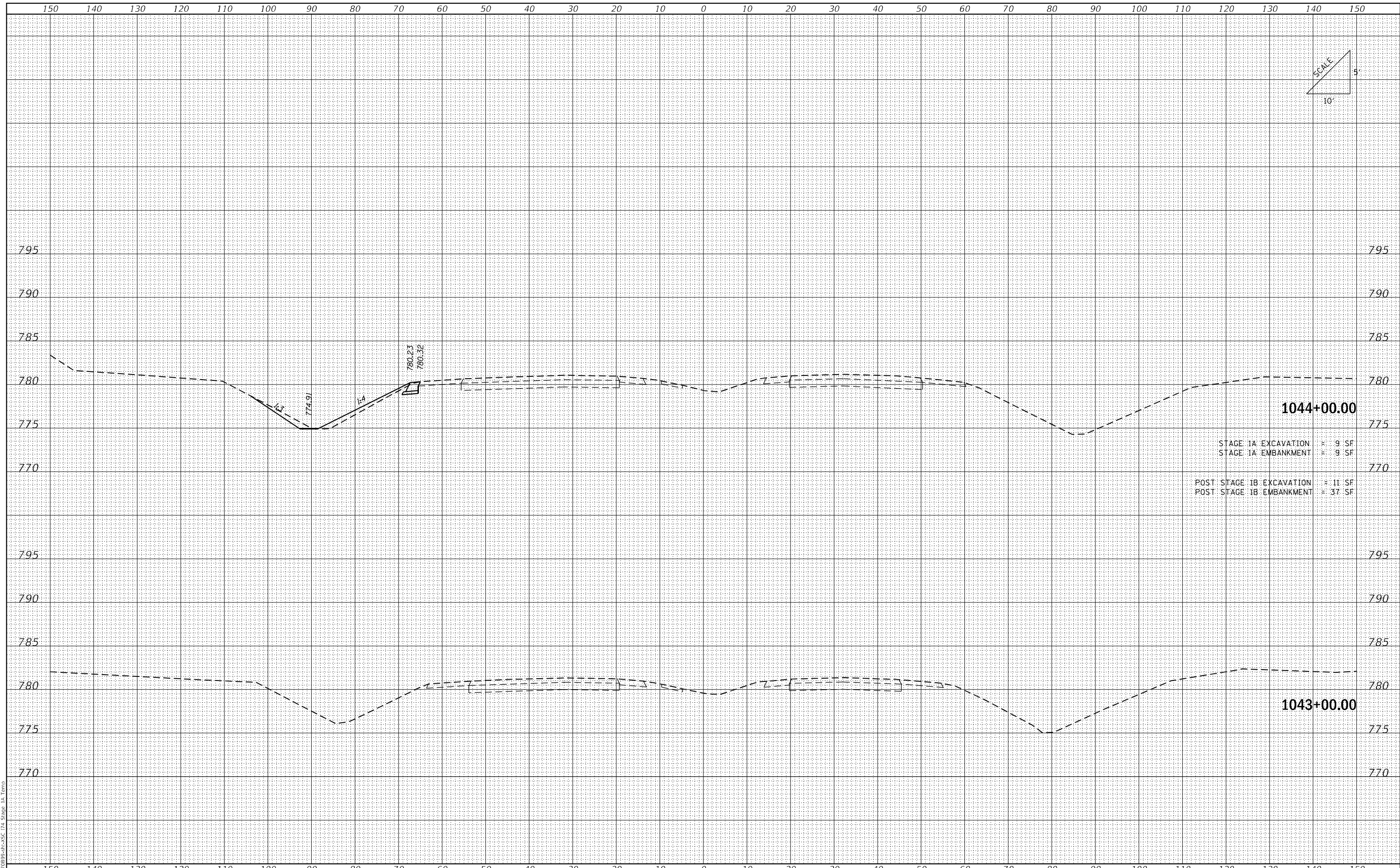
SCALE: SHEET OF SHEETS STA. 1858+00.00 TO STA. 1859+00.00

F.A.J. RTE.	SECTION	COUNTY	TOTAL SHEETS	SHEET NO.
57	(10-34-1) HBK	CHAMPAIGN	1187	255
			CONTRACT NO. 70B99	
		ILLINOIS	FED. AID PROJECT	

FINAL SURVEY	SURVEYED	DATE
NOTE BOOK	FLOTTED	
NO.	TEMPLATE	
	AREAS	
	CHECKED	

ORIGINAL SURVEY	SURVEYED	DATE
NOTE BOOK	FLOTTED	
NO.	TEMPLATE	
	AREAS	
	CHECKED	

MODEL: Default
FILE NAME: ...103710899-04-VSC (74 Stage 1A Tems



1044+00.00

STAGE 1A EXCAVATION = 9 SF
STAGE 1A EMBANKMENT = 9 SF

POST STAGE 1B EXCAVATION = 11 SF
POST STAGE 1B EMBANKMENT = 37 SF

1043+00.00

USER NAME = Matt Overbey	DESIGNED - MJO	REVISED -
	DRAWN - RDN	REVISED -
PLOT SCALE = 20,0000 * / in.	CHECKED - KRC	REVISED -
PLOT DATE = 3/18/2021 - 12:55:56 PM	DATE - MARCH 2021	REVISED -

**STATE OF ILLINOIS
DEPARTMENT OF TRANSPORTATION**

**IL 74 STAGE 1A
TEMPORARY CROSS SECTIONS**

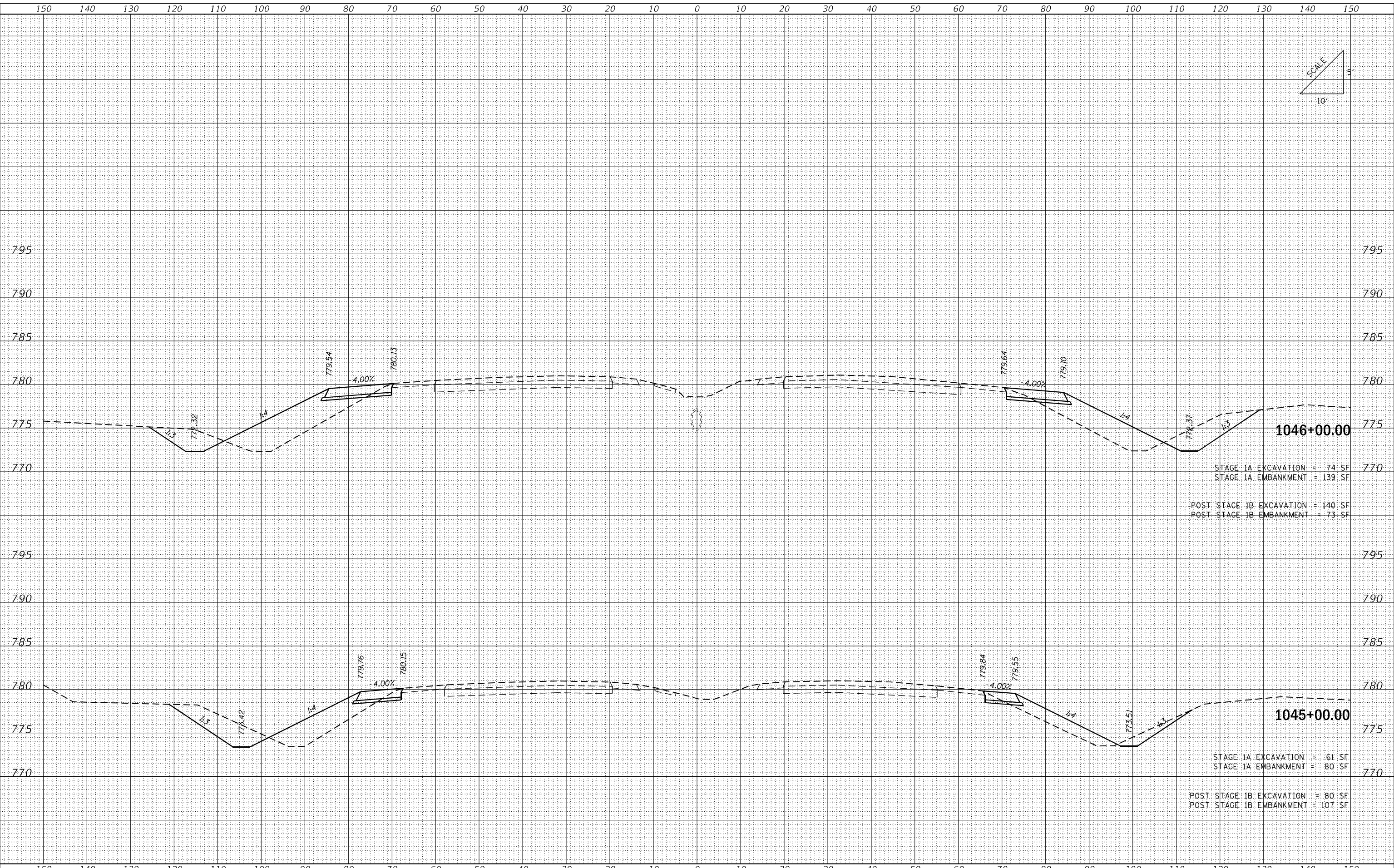
SCALE: SHEET OF SHEETS STA. 1043+00.00 TO STA. 1044+00.00

F.A.J. RTE.	SECTION	COUNTY	TOTAL SHEETS	SHEET NO.
57	(10-34-1) HBK	CHAMPAIGN	1187	256
				CONTRACT NO. 70B99
		ILLINOIS	FED. AID PROJECT	

FINAL SURVEY NO.	SURVEYED	DATE
NOTE BOOK	FLOTTED	
	TEMPLATE	
	AREAS	
	CHECKED	

ORIGINAL SURVEY NO.	SURVEYED	DATE
NOTE BOOK	FLOTTED	
	TEMPLATE	
	AREAS	
	CHECKED	

MODEL: Default
FILE NAME: ...10570899-84-S&C (74 Stage 1A Terms



1046+00.00

STAGE 1A EXCAVATION = 74 SF
 STAGE 1A EMBANKMENT = 139 SF

POST STAGE 1B EXCAVATION = 140 SF
 POST STAGE 1B EMBANKMENT = 73 SF

1045+00.00

STAGE 1A EXCAVATION = 61 SF
 STAGE 1A EMBANKMENT = 80 SF

POST STAGE 1B EXCAVATION = 80 SF
 POST STAGE 1B EMBANKMENT = 107 SF

USER NAME = Matt Overbey	DESIGNED - MJO	REVISED -
	DRAWN - RDN	REVISED -
PLOT SCALE = 20,0000 * / in.	CHECKED - KRC	REVISED -
PLOT DATE = 3/18/2021 - 12:55:57 PM	DATE - MARCH 2021	REVISED -

**STATE OF ILLINOIS
DEPARTMENT OF TRANSPORTATION**

**IL 74 STAGE 1A
TEMPORARY CROSS SECTIONS**

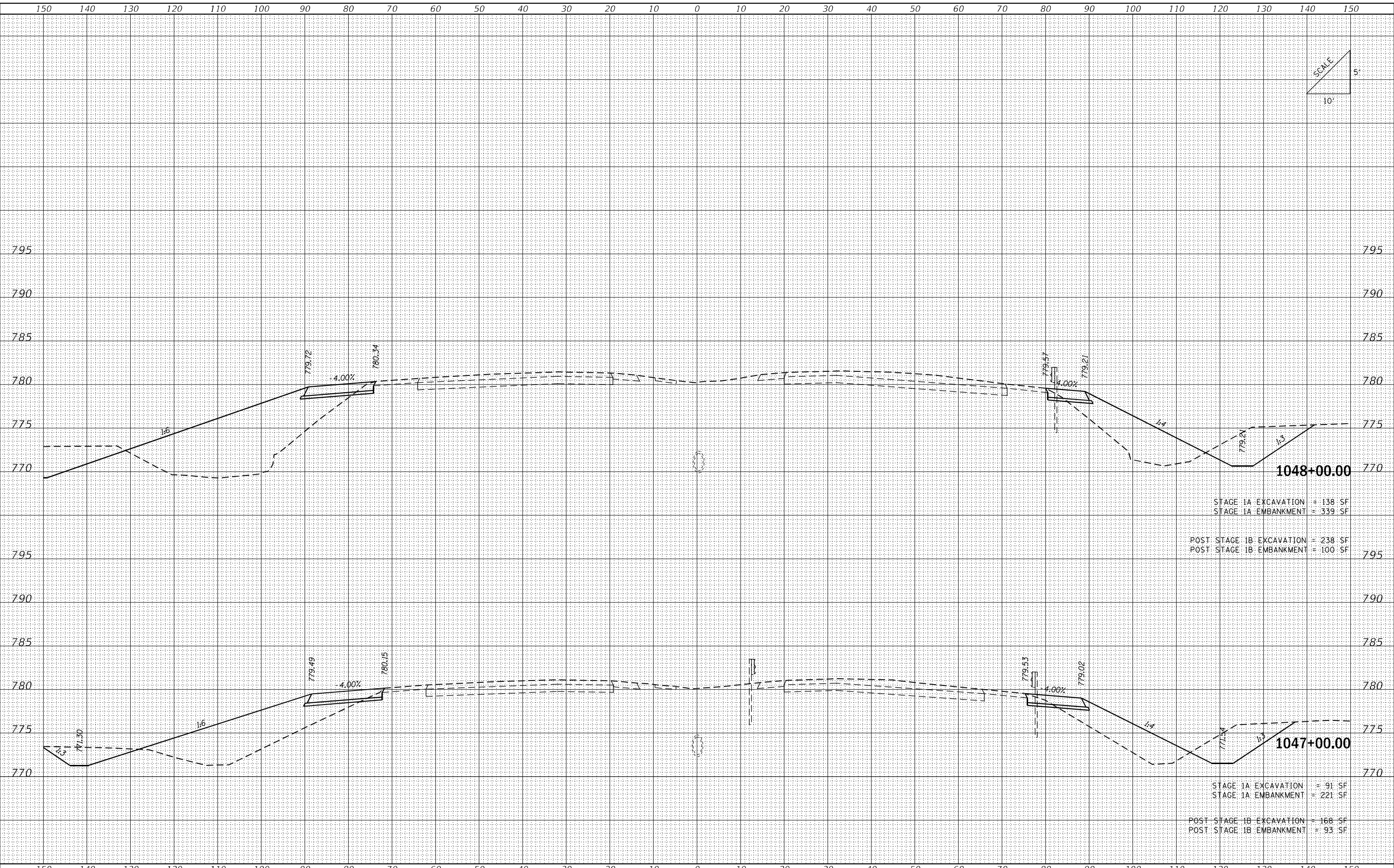
SCALE: SHEET OF SHEETS STA. 1045+00.00 TO STA. 1046+00.00

F.A.J. RTE.	SECTION	COUNTY	TOTAL SHEETS	SHEET NO.
57	(10-34-1) HBK	CHAMPAIGN	1187	257
			CONTRACT NO. 70B99	
		ILLINOIS FED. AID PROJECT		

FINAL SURVEY	SURVEYED	DATE
NOTE BOOK	PLOTTED	
NO.	TEMPLATE	
	AREAS	
	CHECKED	

ORIGINAL SURVEY	SURVEYED	DATE
NOTE BOOK	PLOTTED	
NO.	TEMPLATE	
	AREAS	
	CHECKED	

MODEL: Default
FILE NAME: ...107570899-04-55C (74 Stage 1A Terms



STAGE 1A EXCAVATION = 138 SF
STAGE 1A EMBANKMENT = 339 SF

POST STAGE 1B EXCAVATION = 238 SF
POST STAGE 1B EMBANKMENT = 100 SF

STAGE 1A EXCAVATION = 91 SF
STAGE 1A EMBANKMENT = 221 SF

POST STAGE 1B EXCAVATION = 168 SF
POST STAGE 1B EMBANKMENT = 93 SF

USER NAME =	Matt Overbey
DESIGNED -	MJO
DRAWN -	RDN
CHECKED -	KRC
DATE -	MARCH 2021
PLOT SCALE =	20,0000 * / in.
PLOT DATE =	3/18/2021 - 12:55:57 PM

REVISIED -	
REVISIED -	
REVISIED -	
REVISIED -	

**STATE OF ILLINOIS
DEPARTMENT OF TRANSPORTATION**

**IL 74 STAGE 1A
TEMPORARY CROSS SECTIONS**

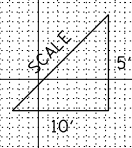
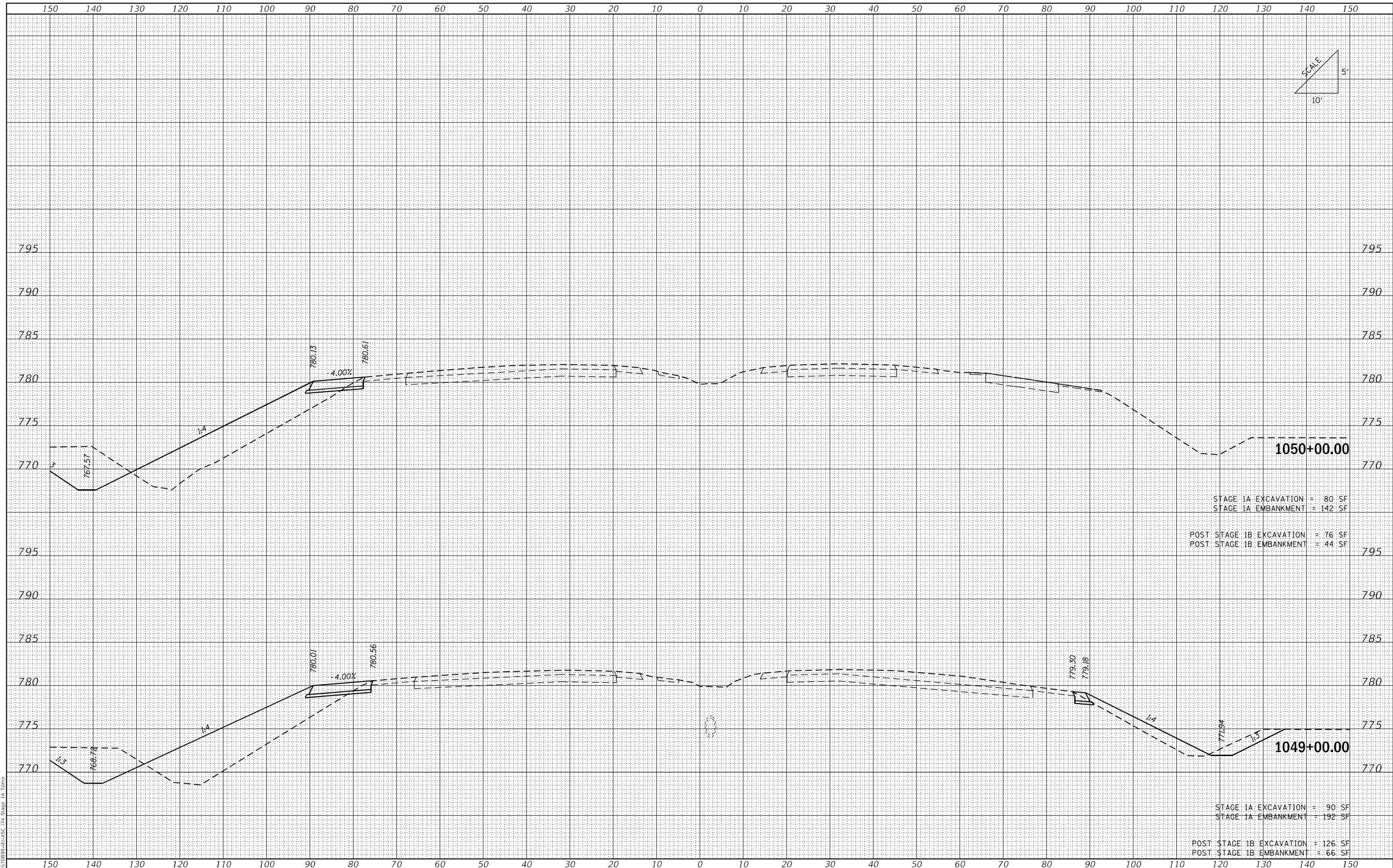
SCALE: SHEET OF SHEETS STA. 1047+00.00 TO STA. 1048+00.00

F.A.J. RTE.	SECTION	COUNTY	TOTAL SHEETS	SHEET NO.
57	(10-34-1) HBK	CHAMPAIGN	1187	258
			CONTRACT NO. 70B99	
		ILLINOIS	FED. AID PROJECT	

FINAL SURVEY	SURVEYED	DATE
NOTE BOOK	FLOTTED	BY
NO.	TEMPLATE	
	AREAS	
	CHECKED	

ORIGINAL SURVEY	SURVEYED	DATE
NOTE BOOK	FLOTTED	BY
NO.	TEMPLATE	
	AREAS	
	CHECKED	

MODEL: Default
FILE NAME: ...10570899-4s-vsc (7) Stage 1A Tems



STAGE 1A EXCAVATION = 80 SF
STAGE 1A EMBANKMENT = 142 SF
POST STAGE 1B EXCAVATION = 76 SF
POST STAGE 1B EMBANKMENT = 44 SF

STAGE 1A EXCAVATION = 90 SF
STAGE 1A EMBANKMENT = 192 SF
POST STAGE 1B EXCAVATION = 126 SF
POST STAGE 1B EMBANKMENT = 66 SF

USER NAME =	Matt Overbey
DESIGNED -	MJO
DRAWN -	RDN
CHECKED -	KRC
DATE -	MARCH 2021
PLOT SCALE =	20,0000 * / in.
PLOT DATE =	3/18/2021 - 12:55:58 PM

REVISIED -	
REVISIED -	
REVISIED -	
REVISIED -	

**STATE OF ILLINOIS
DEPARTMENT OF TRANSPORTATION**

**IL 74 STAGE 1A
TEMPORARY CROSS SECTIONS**

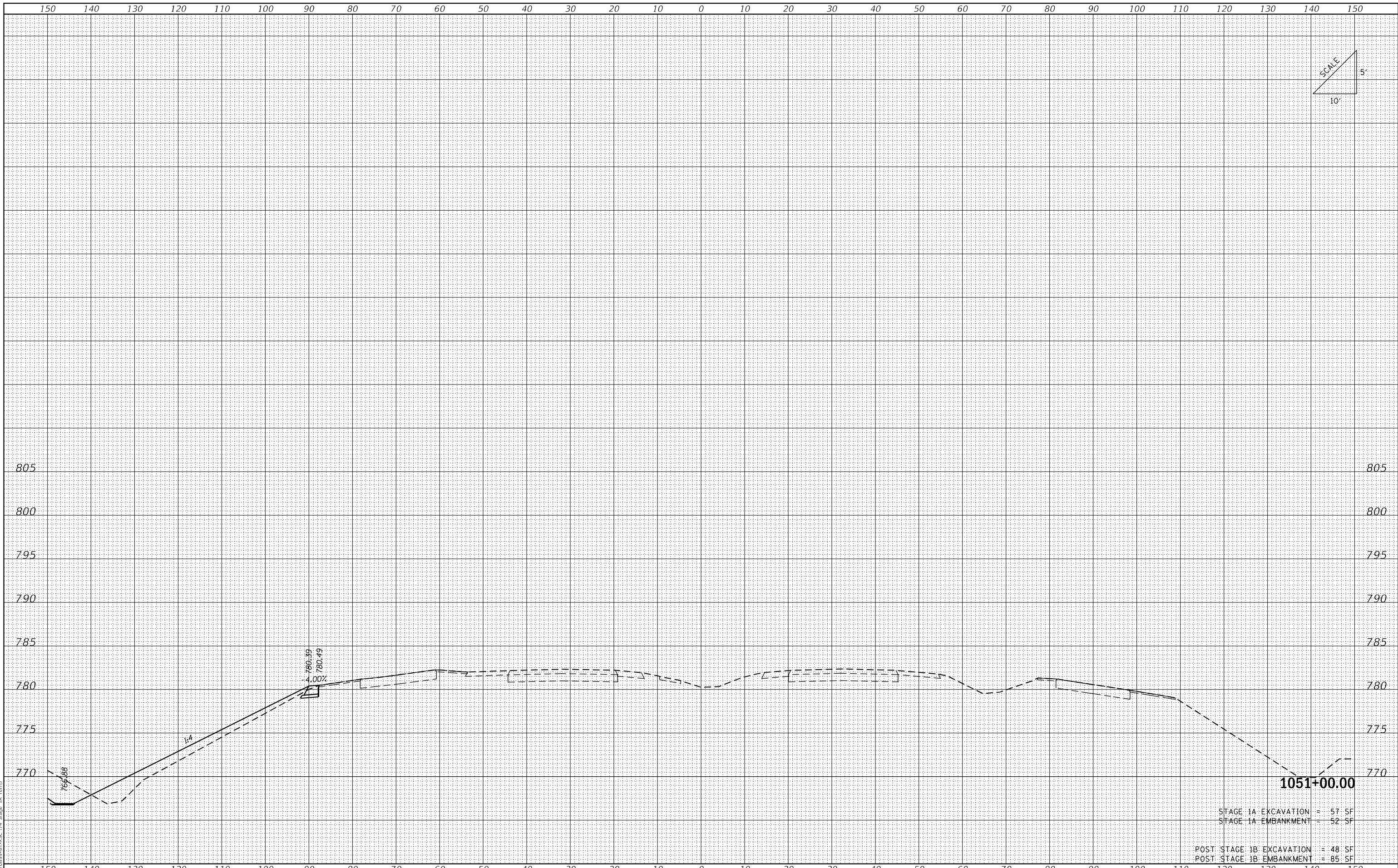
SCALE: SHEET OF SHEETS STA. 1049+00.00 TO STA. 1050+00.00

F.A.J. RTE.	SECTION	COUNTY	TOTAL SHEETS	SHEET NO.
57	(10-34-1) HBK	CHAMPAIGN	1187	259
				CONTRACT NO. 70B99
				ILLINOIS FED. AID PROJECT

FINAL SURVEY	SURVEYED	BY	DATE
NOTE BOOK	FLOTTED		
NO.	TEMPLATE		
	AREAS CHECKED		

ORIGINAL SURVEY	SURVEYED	BY	DATE
NOTE BOOK	FLOTTED		
NO.	TEMPLATE		
	AREAS CHECKED		

MODEL: Default
FILE NAME: ...03/18/2021-12:55:58 PM



STAGE 1A EXCAVATION = 57 SF
 STAGE 1A EMBANKMENT = 52 SF
 POST STAGE 1B EXCAVATION = 48 SF
 POST STAGE 1B EMBANKMENT = 85 SF

USER NAME = Matt Overbey	DESIGNED - MJO	REVISED -
	DRAWN - RDN	REVISED -
PLOT SCALE = 20,0000 * / in.	CHECKED - KRC	REVISED -
PLOT DATE = 3/18/2021 - 12:55:58 PM	DATE - MARCH 2021	REVISED -

**STATE OF ILLINOIS
DEPARTMENT OF TRANSPORTATION**

**IL 74 STAGE 1A
TEMPORARY CROSS SECTIONS**

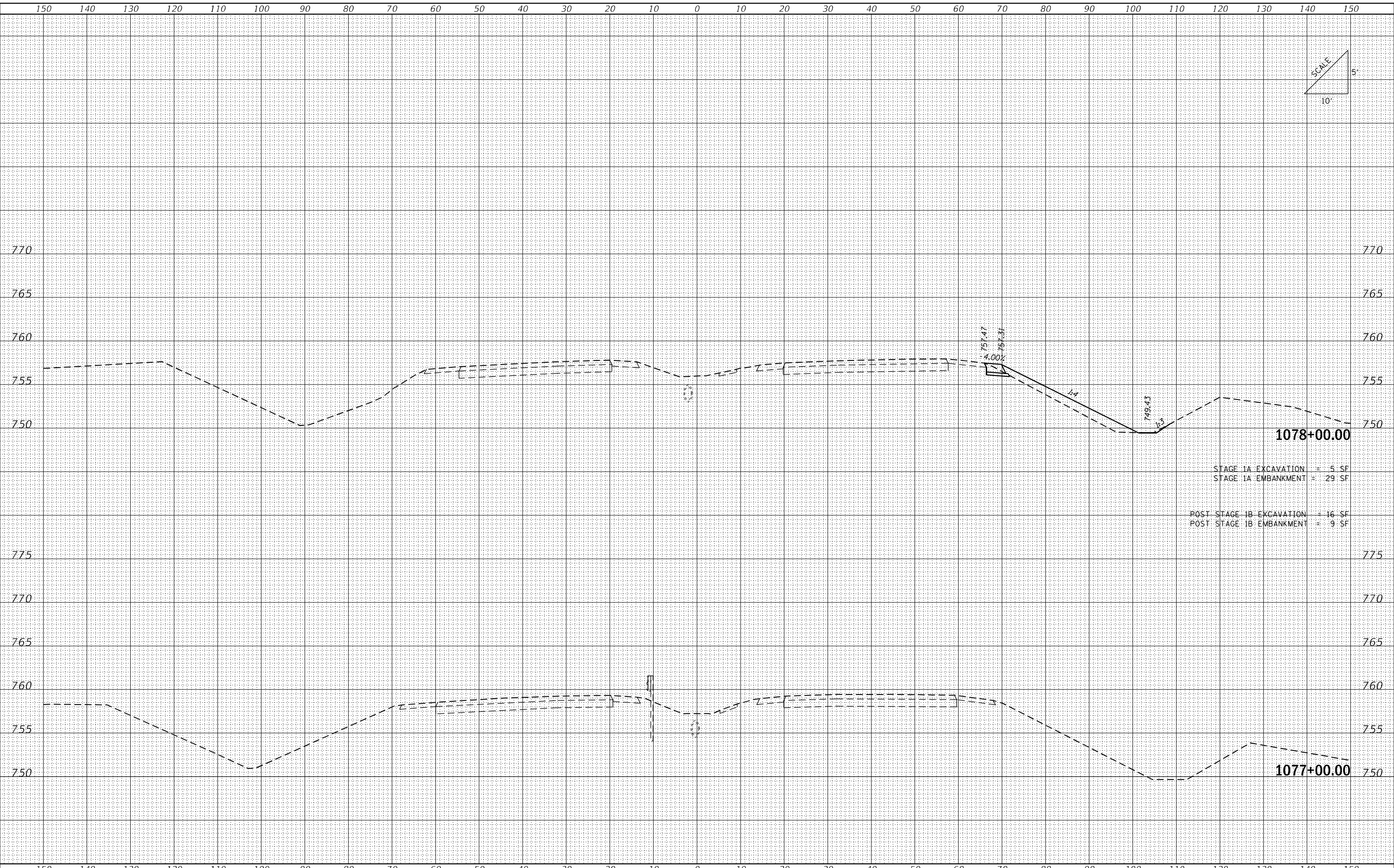
SCALE: SHEET OF SHEETS STA. 1051+00.00 TO STA. 1051+00.00

F.A.J. RTE.	SECTION	COUNTY	TOTAL SHEETS	SHEET NO.
57	(10-34-1) HBK	CHAMPAIGN	1187	260
				CONTRACT NO. 70B99
ILLINOIS FED. AID PROJECT				

FINAL SURVEY	SURVEYED	DATE
NOTE BOOK	PLOTTED	
NO.	TEMPLATE	
	AREAS	
	CHECKED	

ORIGINAL SURVEY	SURVEYED	DATE
NOTE BOOK	PLOTTED	
NO.	TEMPLATE	
	AREAS	
	CHECKED	

MODEL: Default
FILE NAME: ...10770899-04-VSC (74 Stage 1A Terms



1078+00.00

STAGE 1A EXCAVATION = 5 SF
STAGE 1A EMBANKMENT = 29 SF

POST STAGE 1B EXCAVATION = 16 SF
POST STAGE 1B EMBANKMENT = 9 SF

1077+00.00

USER NAME =	Matt Overbey
DESIGNED -	MJO
DRAWN -	RDN
CHECKED -	KRC
DATE -	MARCH 2021
PLLOT SCALE =	20,0000 * / in.
PLLOT DATE =	3/18/2021 - 12:55:59 PM

REVISIED -	
REVISIED -	
REVISIED -	
REVISIED -	

**STATE OF ILLINOIS
DEPARTMENT OF TRANSPORTATION**

**IL 74 STAGE 1A
TEMPORARY CROSS SECTIONS**

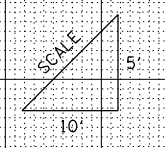
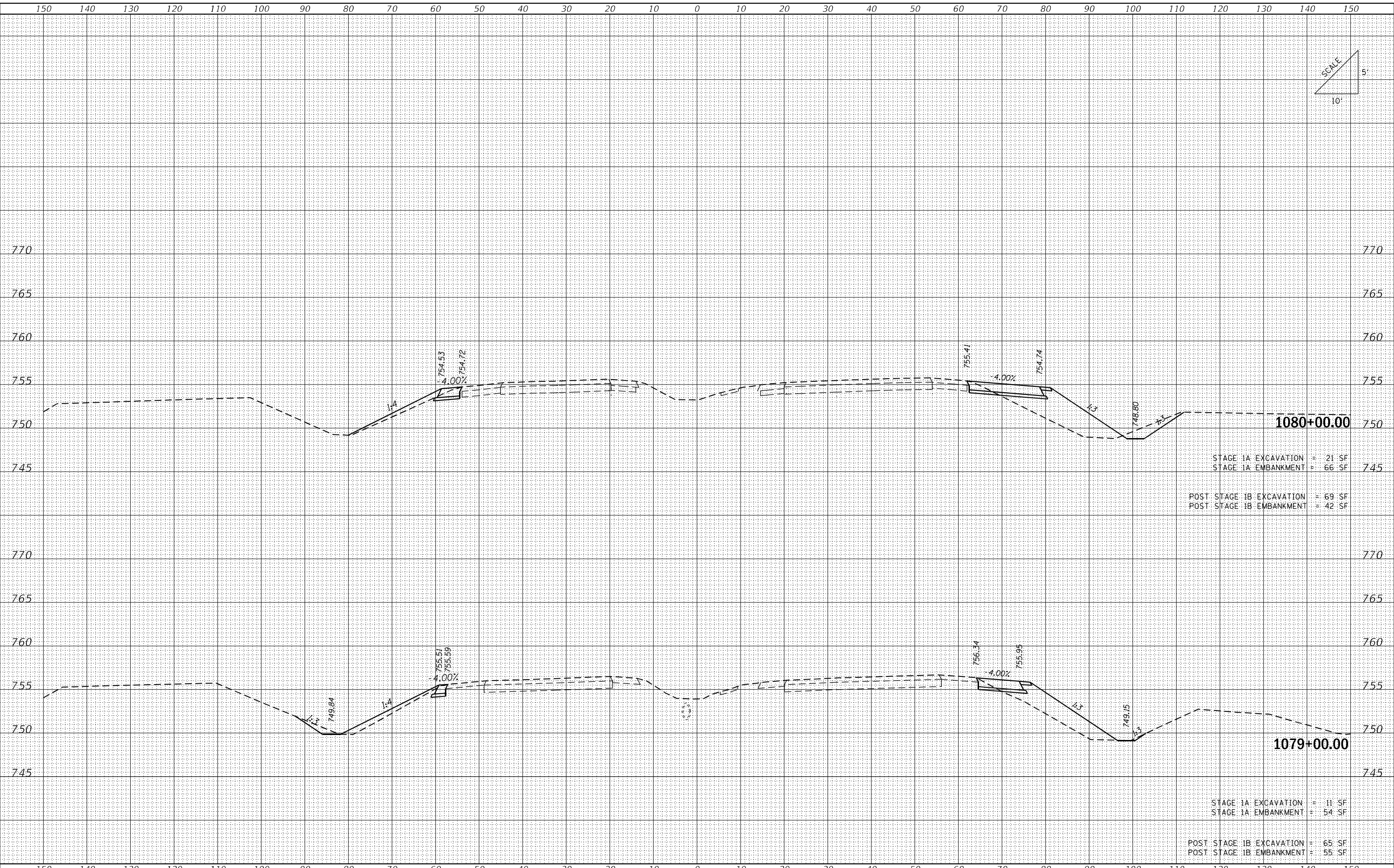
SCALE: SHEET OF SHEETS STA. 1077+00.00 TO STA. 1078+00.00

F.A.J. RTE.	SECTION	COUNTY	TOTAL SHEETS	SHEET NO.
57	(10-34-1) HBK	CHAMPAIGN	1187	261
				CONTRACT NO. 70B99
				ILLINOIS FED. AID PROJECT

FINAL SURVEY NO.	SURVEYED	DATE
NOTE BOOK	FLOTTED	
AREAS	TEMPLATE	
CHECKED	AREAS	

ORIGINAL SURVEY NO.	SURVEYED	DATE
NOTE BOOK	FLOTTED	
AREAS	TEMPLATE	
CHECKED	AREAS	

MODEL: Default
FILE NAME: ...1079+00.00-1A-CSC (7) Stage 1A Terms



USER NAME = Matt Overbey	DESIGNED - MJO	REVISD -
	DRAWN - RDN	REVISD -
PLOT SCALE = 20,0000 * / in.	CHECKED - KRC	REVISD -
PLOT DATE = 3/18/2021 - 12:55:59 PM	DATE - MARCH 2021	REVISD -

**STATE OF ILLINOIS
DEPARTMENT OF TRANSPORTATION**

**IL 74 STAGE 1A
TEMPORARY CROSS SECTIONS**

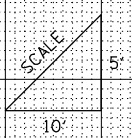
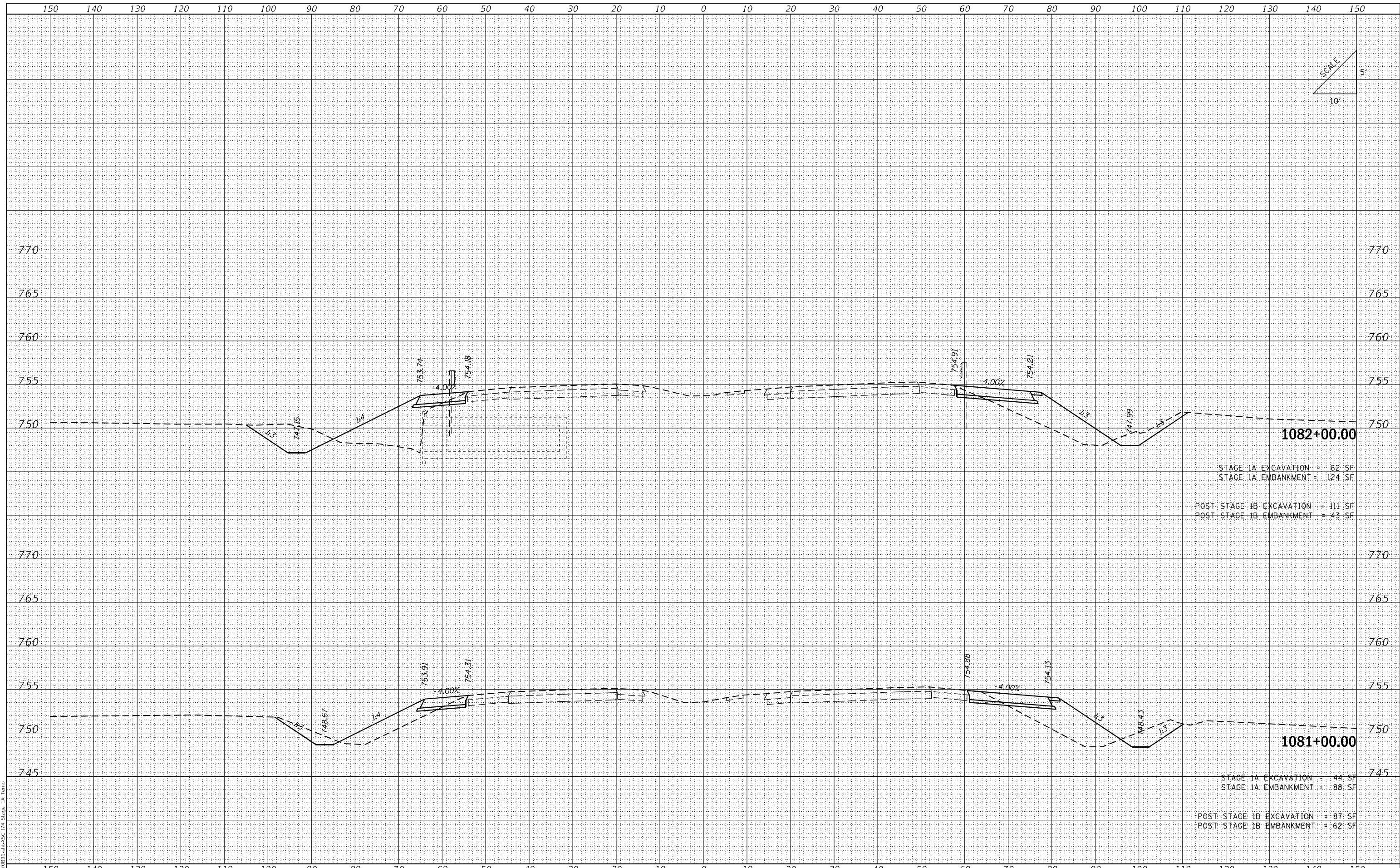
SCALE: SHEET OF SHEETS STA. 1079+00.00 TO STA. 1080+00.00

F.A.J. RTE.	SECTION	COUNTY	TOTAL SHEETS	SHEET NO.
57	(10-34-1) HBK	CHAMPAIGN	1187	262
				CONTRACT NO. 70B99
ILLINOIS FED. AID PROJECT				

FINAL SURVEY NO.	SURVEYED	DATE
NOTE BOOK	PLOTTED	
	TEMPLATE	
	AREAS	
	CHECKED	

ORIGINAL SURVEY NO.	SURVEYED	DATE
NOTE BOOK	PLOTTED	
	TEMPLATE	
	AREAS	
	CHECKED	

MODEL: Default
FILE NAME: ...10570899-84-55C (74 Stage 1A Tems



**STATE OF ILLINOIS
DEPARTMENT OF TRANSPORTATION**

**IL 74 STAGE 1A
TEMPORARY CROSS SECTIONS**

USER NAME = Matt Overbey	DESIGNED - MJO	REVISED -
	DRAWN - RDN	REVISED -
PLOT SCALE = 20,0000 * / in.	CHECKED - KRC	REVISED -
PLOT DATE = 3/18/2021 - 12:56:00 PM	DATE - MARCH 2021	REVISED -

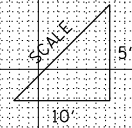
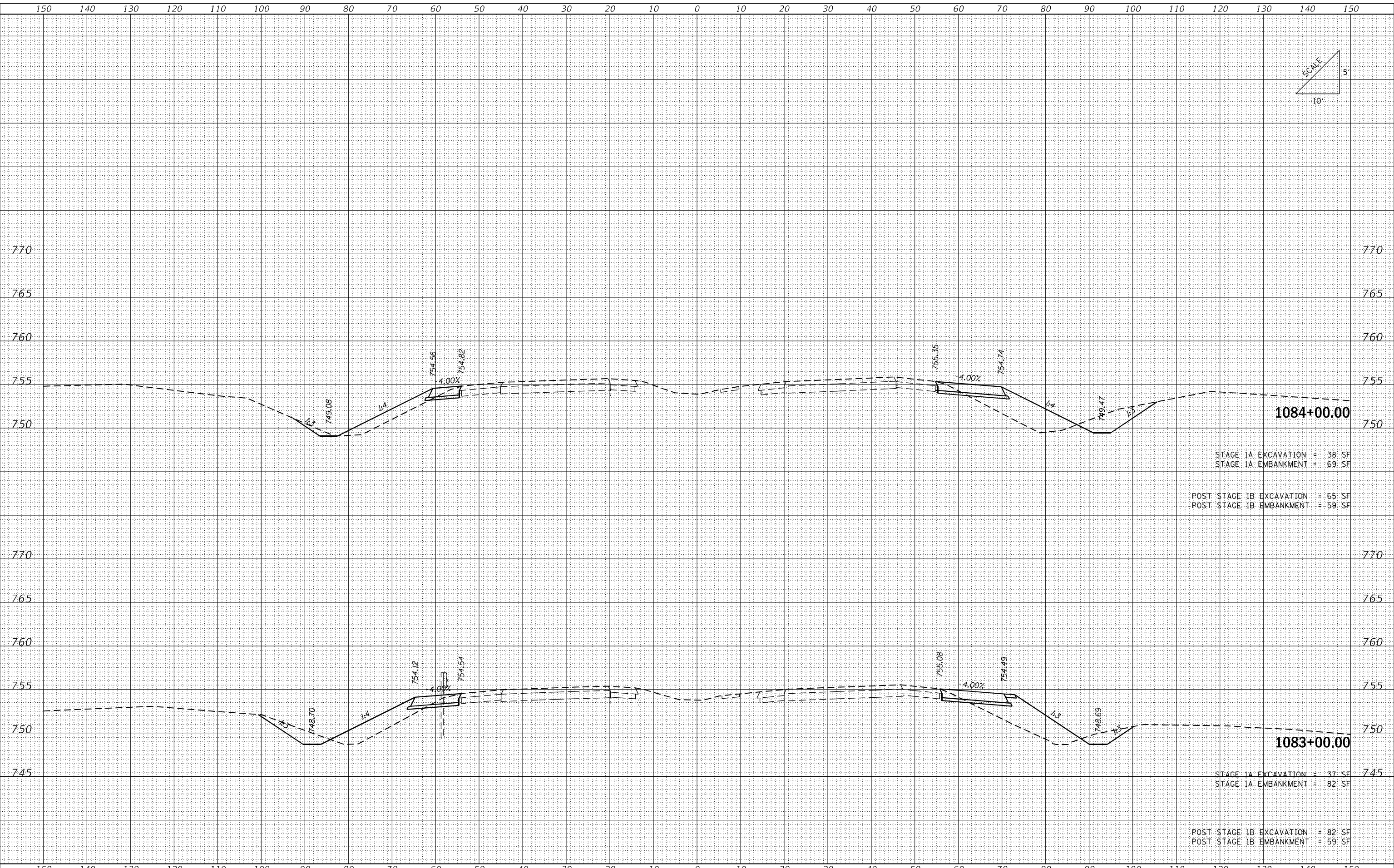
SCALE: SHEET OF SHEETS STA. 1081+00.00 TO STA. 1082+00.00

F.A.J. RTE.	SECTION	COUNTY	TOTAL SHEETS	SHEET NO.
57	(10-34-1) HBK	CHAMPAIGN	1187	263
			CONTRACT NO. 70B99	
		ILLINOIS	FED. AID PROJECT	

FINAL SURVEY	SURVEYED	DATE
NOTE BOOK	FLOTTED	
NO.	TEMPLATE	
	AREAS	
	CHECKED	

ORIGINAL SURVEY	SURVEYED	DATE
NOTE BOOK	FLOTTED	
NO.	TEMPLATE	
	AREAS	
	CHECKED	

MODEL: Default
FILE NAME: ...10370899-84-54C (74 Stage 1A Terms



1084+00.00

STAGE 1A: EXCAVATION = 38 SF
STAGE 1A: EMBANKMENT = 69 SF

POST STAGE 1B: EXCAVATION = 65 SF
POST STAGE 1B: EMBANKMENT = 59 SF

1083+00.00

STAGE 1A: EXCAVATION = 37 SF
STAGE 1A: EMBANKMENT = 82 SF

POST STAGE 1B: EXCAVATION = 82 SF
POST STAGE 1B: EMBANKMENT = 59 SF

USER NAME = Matt Overbey	DESIGNED - MJO	REVISED -
	DRAWN - RDN	REVISED -
PLOT SCALE = 20,0000 * / in.	CHECKED - KRC	REVISED -
PLOT DATE = 3/18/2021 - 12:56:01 PM	DATE - MARCH 2021	REVISED -

**STATE OF ILLINOIS
DEPARTMENT OF TRANSPORTATION**

**IL 74 STAGE 1A
TEMPORARY CROSS SECTIONS**

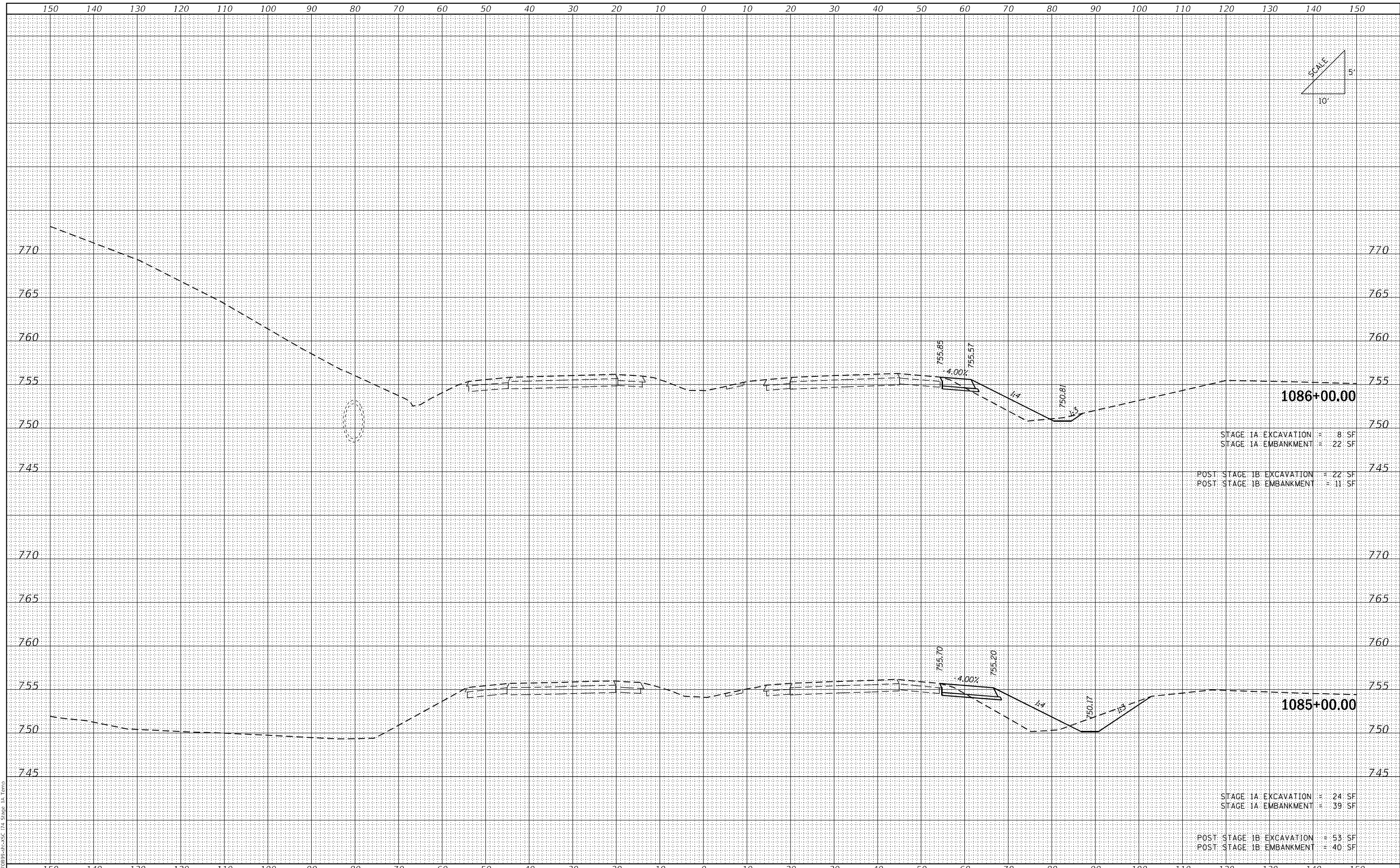
SCALE: SHEET OF SHEETS STA. 1083+00.00 TO STA. 1084+00.00

F.A.J. RTE.	SECTION	COUNTY	TOTAL SHEETS	SHEET NO.
57	(10-34-1) HBK	CHAMPAIGN	1187	264
				CONTRACT NO. 70B99
		ILLINOIS	FED. AID PROJECT	

FINAL SURVEY	SURVEYED	DATE
NOTE BOOK	PLOTTED	
NO.	TEMPLATE	
	AREAS	
	CHECKED	

ORIGINAL SURVEY	SURVEYED	DATE
NOTE BOOK	PLOTTED	
NO.	TEMPLATE	
	AREAS	
	CHECKED	

MODEL: Default
FILE NAME: ...0370899-84-45C (74 Stage 1A Terms



1086+00.00
 STAGE 1A EXCAVATION = 8 SF
 STAGE 1A EMBANKMENT = 22 SF
 POST STAGE 1B EXCAVATION = 22 SF
 POST STAGE 1B EMBANKMENT = 11 SF

1085+00.00
 STAGE 1A EXCAVATION = 24 SF
 STAGE 1A EMBANKMENT = 39 SF
 POST STAGE 1B EXCAVATION = 53 SF
 POST STAGE 1B EMBANKMENT = 40 SF

USER NAME =	Matt Overbey
DESIGNED -	MJO
DRAWN -	RDN
CHECKED -	KRC
DATE -	MARCH 2021
PLLOT SCALE =	20,0000 * / in.
PLLOT DATE =	3/18/2021 - 12:56:01 PM

REVISED -	
REVISED -	
REVISED -	
REVISED -	

**STATE OF ILLINOIS
DEPARTMENT OF TRANSPORTATION**

**IL 74 STAGE 1A
TEMPORARY CROSS SECTIONS**

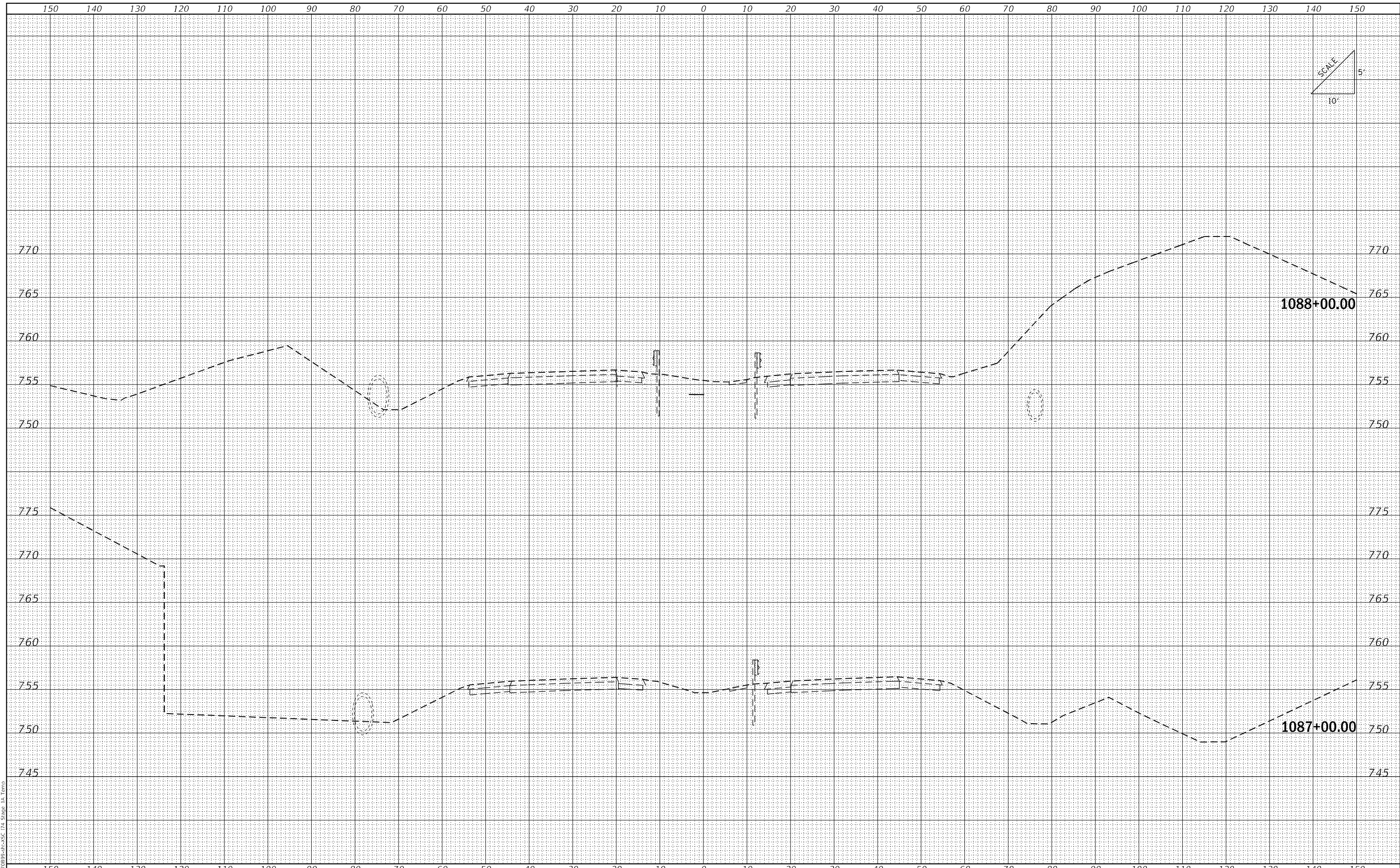
SCALE: SHEET OF SHEETS STA. 1085+00.00 TO STA. 1086+00.00

F.A.J. RTE.	SECTION	COUNTY	TOTAL SHEETS	SHEET NO.
57	(10-34-1) HBK	CHAMPAIGN	1187	265
				CONTRACT NO. 70B99
		ILLINOIS	FED. AID PROJECT	

FINAL SURVEY	SURVEYED	DATE
NOTE BOOK	PLOTTED	
NO.	TEMPLATE	
	AREAS	
	CHECKED	

ORIGINAL SURVEY	SURVEYED	DATE
NOTE BOOK	PLOTTED	
NO.	TEMPLATE	
	AREAS	
	CHECKED	

MODEL: Default
FILE NAME: ...D:\70989-SR-VSC\74 Stage 1A Terms



USER NAME =	Matt Overbey
DESIGNED -	MJO
DRAWN -	RDN
CHECKED -	KRC
DATE -	MARCH 2021
PLLOT SCALE =	20,0000 * / in.
PLLOT DATE =	3/18/2021 - 12:56:02 PM

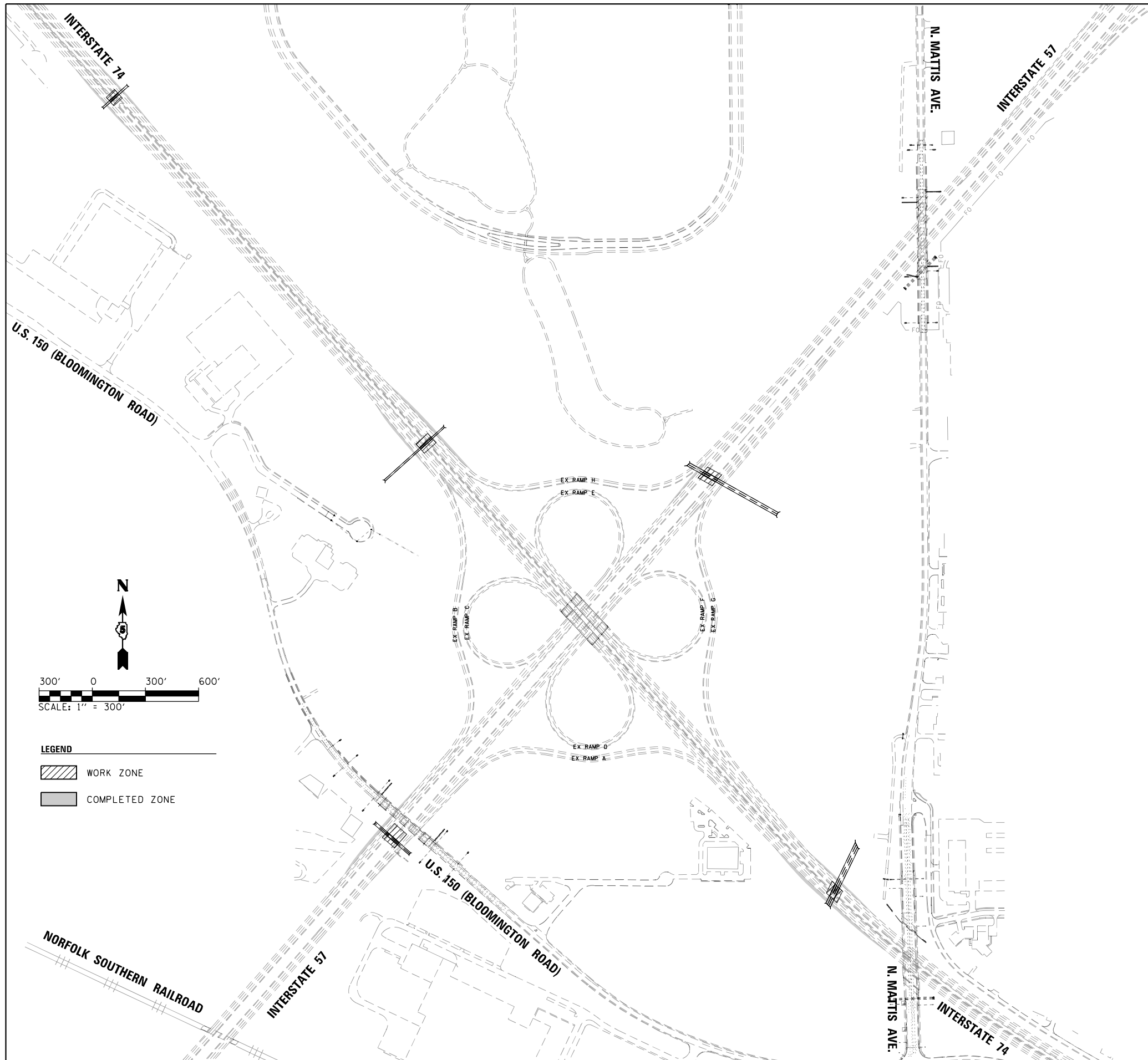
REVISIED -	
REVISIED -	
REVISIED -	
REVISIED -	

**STATE OF ILLINOIS
DEPARTMENT OF TRANSPORTATION**

**IL 74 STAGE 1A
TEMPORARY CROSS SECTIONS**

SCALE: SHEET OF SHEETS STA. 1087+00.00 TO STA. 1088+00.00

F.A.J. RTE.	SECTION	COUNTY	TOTAL SHEETS	SHEET NO.
57	(10-34-1) HBK	CHAMPAIGN	1187	266
CONTRACT NO. 70B99				
ILLINOIS FED. AID PROJECT				



STAGE 1B

TRAFFIC

1. MAINTAIN TRAFFIC SIMILAR TO THE EXISTING CONFIGURATION.
2. SHIFT I-57 & I-74 TRAFFIC TOWARDS THE OUTSIDES AT THE BOX CULVERT CONSTRUCTION LOCATIONS ON NEWLY CONSTRUCTED STAGE 1A PAVEMENTS.
3. MAINTAIN RAMP TRAFFIC USING TEMPORARY CONNECTIONS.

ROADWAY CONSTRUCTION

1. CONSTRUCT THE INSIDE (MEDIAN) PORTIONS OF THE BOX CULVERTS ALONG I-57 & I-74 AND PATCH EXISTING PAVEMENT UPON COMPLETION.

LEGEND

WORK ZONE

COMPLETED ZONE

FILE NAME =
 ...\\0570899-sht-Staging-Overview-C3-1B.dwg
 Default

USER NAME = Matt Overbey
 PLOT SCALE = 600.0000' / in.
 PLOT DATE = 3/18/2021 - 12:56:06 PM

DESIGNED - BJD
 DRAWN - MKK
 CHECKED - MJO
 DATE - MARCH 2021

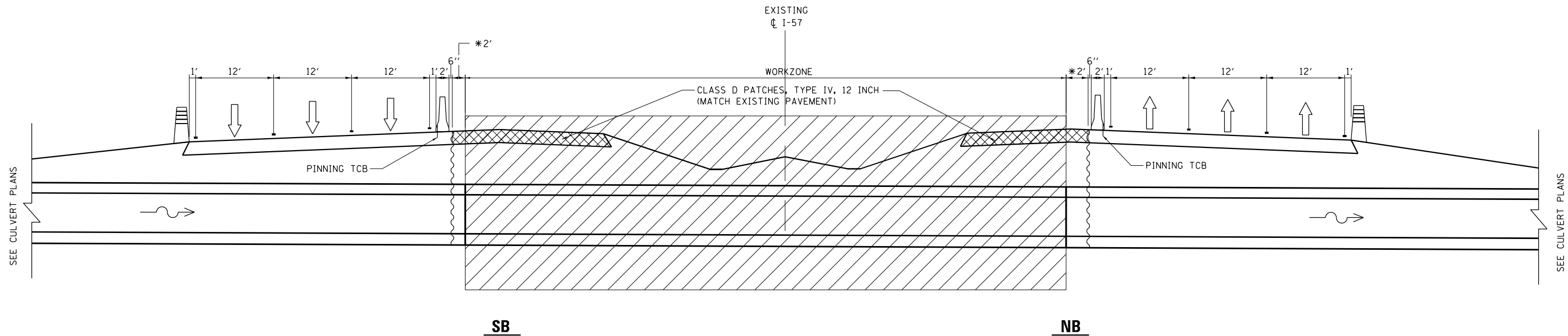
REVISED -
 REVISED -
 REVISED -
 REVISED -

**STATE OF ILLINOIS
 DEPARTMENT OF TRANSPORTATION**

**MAINTENANCE OF TRAFFIC - OVERVIEW
 STAGE 1B**

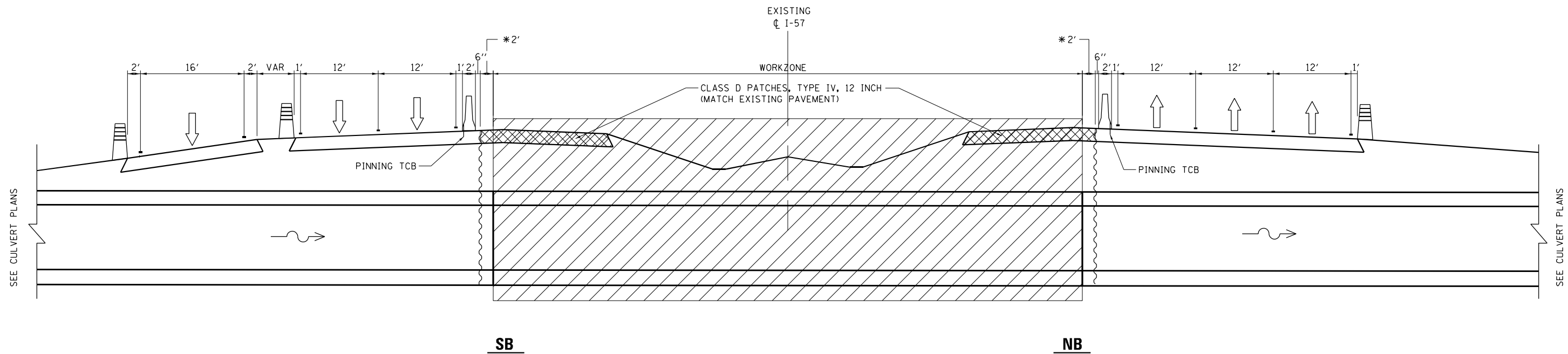
SCALE: 1" = 300' SHEET OF SHEETS STA. TO STA.

F.A.I. RTE.	SECTION	COUNTY	TOTAL SHEETS	SHEET NO.
57	(10-34-1)HBK	CHAMPAIGN	1187	267
CONTRACT NO. 70B99				
ILLINOIS FED. AID PROJECT				



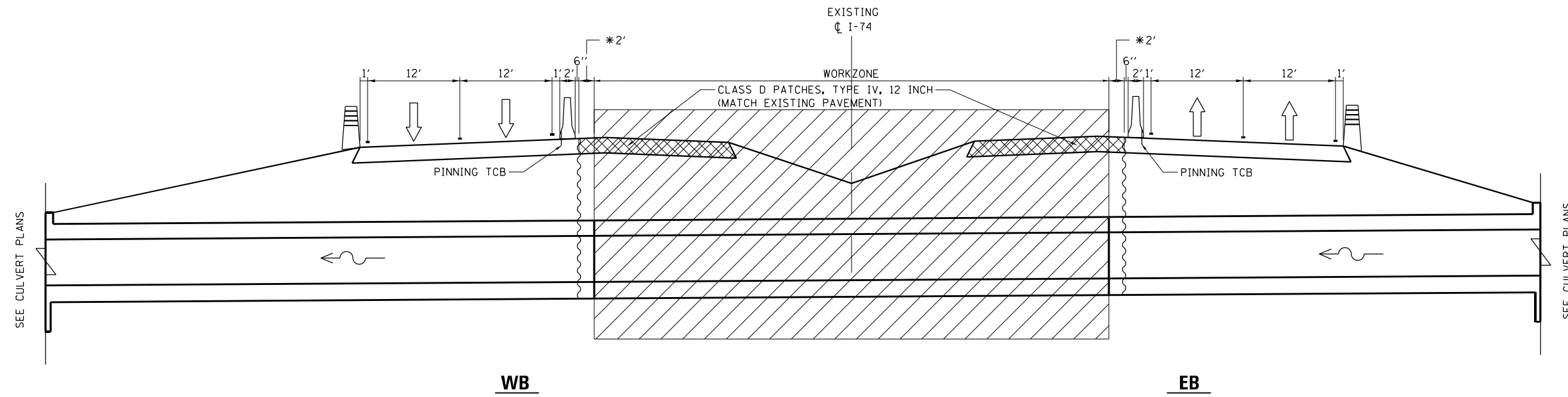
TYPICAL SECTION
STAGE 1B - I-57 - STA. 581 + 35

* DISTANCE TO WORKZONE VARIES
 SEE CULVERT PLANS FOR DETAILS



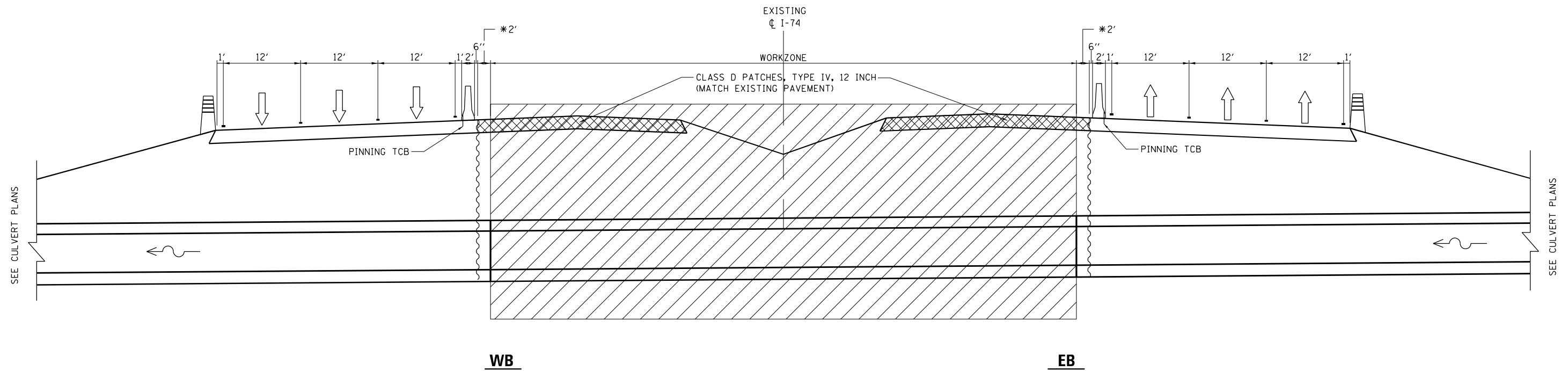
TYPICAL SECTION
STAGE 1B - I-57 - STA. 608 + 50

FILE NAME = ...D0570899-shr-Staging-Typs-C3-1B-02	USER NAME = Matt Overbey	DESIGNED - BJD	REVISED -	STATE OF ILLINOIS DEPARTMENT OF TRANSPORTATION	MAINTENANCE OF TRAFFIC - TYPICALS				F.A.I. RTE.	SECTION	COUNTY	TOTAL SHEETS	SHEET NO.
Default	PLOT SCALE = 15.9991' / in.	DRAWN - MKK	REVISED -		STAGE 1B - I-57				57	(10-34-1) HBK	CHAMPAIGN	1187	269
	PLOT DATE = 3/18/2021 - 12:56:13 PM	CHECKED - MJO/SPH	REVISED -		SCALE: N.T.S.	SHEET	OF	SHEETS	STA.	TO	STA.	CONTRACT NO. 70B99	
		DATE - MARCH 2021	REVISED -		ILLINOIS FED. AID PROJECT								



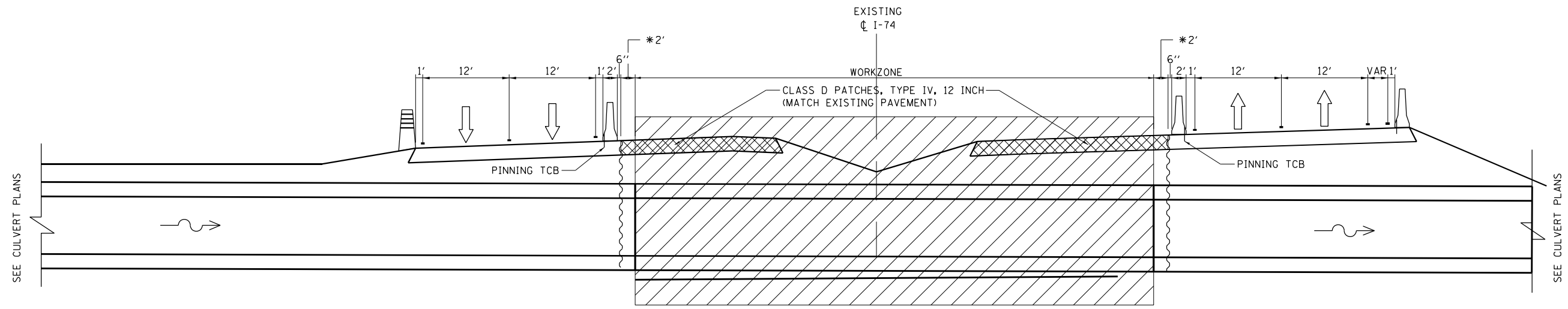
TYPICAL SECTION
STAGE 1B - I-74 - STA. 1857 + 00

* DISTANCE TO WORKZONE VARIES
 SEE CULVERT PLANS FOR DETAILS



TYPICAL SECTION
STAGE 1B - I-74 - STA. 1048 + 05

FILE NAME = ...D0570B99-shr-Staging-Typs-C3-1B-03	USER NAME = Matt Overbey	DESIGNED - BJD	REVISED -	STATE OF ILLINOIS DEPARTMENT OF TRANSPORTATION	MAINTENANCE OF TRAFFIC - TYPICALS				F.A.I. RTE.	SECTION	COUNTY	TOTAL SHEETS	SHEET NO.
Default	PLOT SCALE = 15.9991' / in.	DRAWN - MKK	REVISED -		STAGE 1B - I-74				57	(10-34-1) HBK	CHAMPAIGN	1187	270
	PLOT DATE = 3/18/2021 - 12:56:16 PM	CHECKED - MJO/SPH	REVISED -		SCALE: N.T.S.	SHEET	OF	SHEETS	STA.	TO	STA.	CONTRACT NO. 70B99	
		DATE - MARCH 2021	REVISED -									ILLINOIS FED. AID PROJECT	



WB

EB

TYPICAL SECTION
STAGE 1B - I-74 - STA. 1082+25

* DISTANCE TO WORKZONE VARIES
 SEE CULVERT PLANS FOR DETAILS

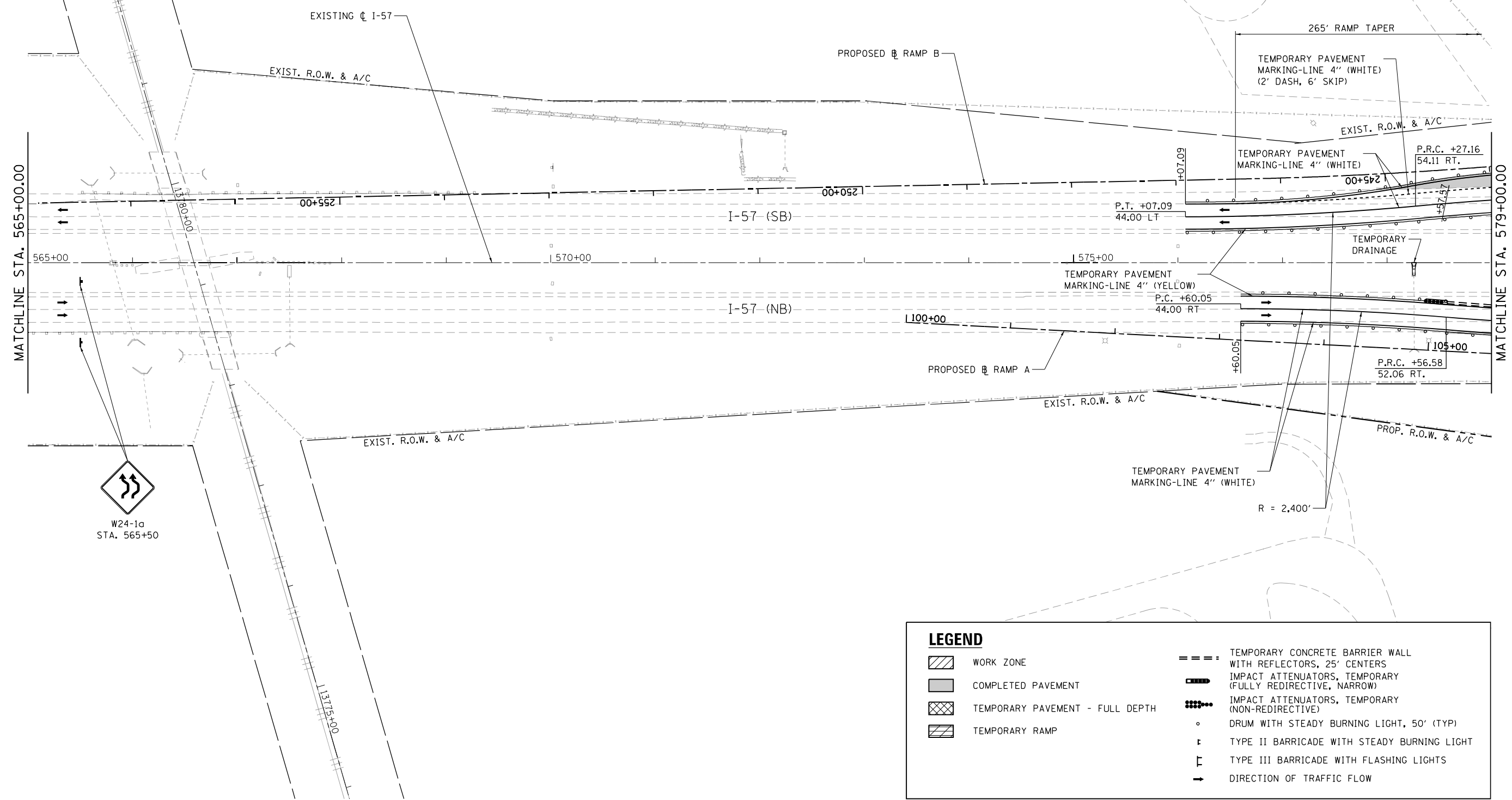
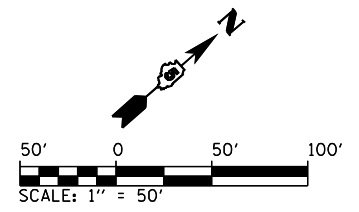
FILE NAME = ...D0570899-shr-Staging-Typs-C3-1B-04	USER NAME = Matt Overbey	DESIGNED - BJD	REVISED -
Default	PLOT SCALE = 15.9991' / in.	DRAWN - MKK	REVISED -
	PLOT DATE = 3/18/2021 - 12:56:20 PM	CHECKED - MJO/SPH	REVISED -
		DATE - MARCH 2021	REVISED -

STATE OF ILLINOIS
DEPARTMENT OF TRANSPORTATION

MAINTENANCE OF TRAFFIC - TYPICALS
STAGE 1B - I-74

SCALE: N.T.S. SHEET OF SHEETS STA. TO STA.

F.A.I. RTE.	SECTION	COUNTY	TOTAL SHEETS	SHEET NO.
57	(10-34-1) HBK	CHAMPAIGN	1187	271
CONTRACT NO. 70B99				
ILLINOIS FED. AID PROJECT				



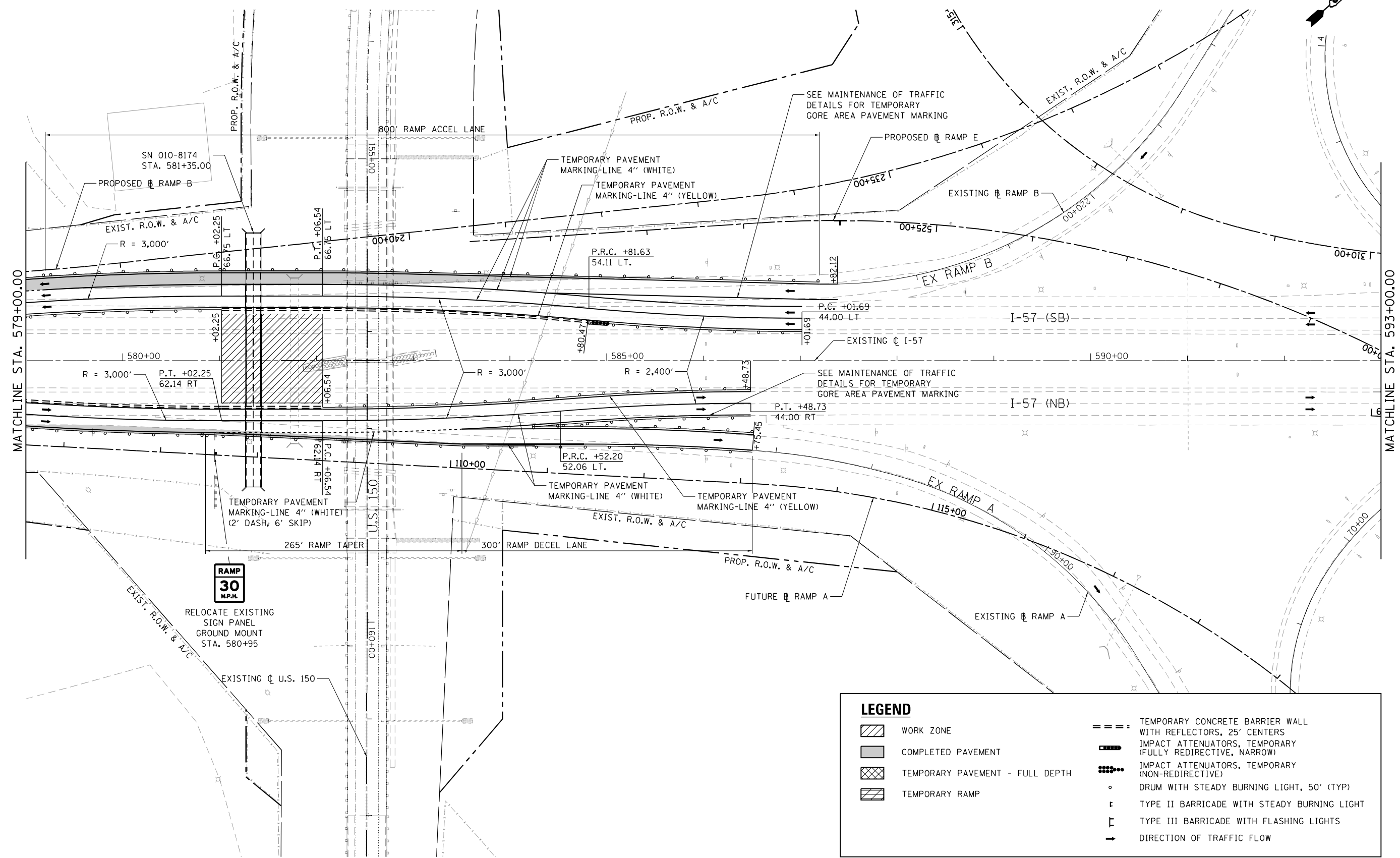
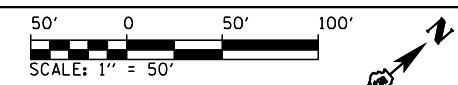
LEGEND	
	WORK ZONE
	COMPLETED PAVEMENT
	TEMPORARY PAVEMENT - FULL DEPTH
	TEMPORARY RAMP
	TEMPORARY CONCRETE BARRIER WALL WITH REFLECTORS, 25' CENTERS
	IMPACT ATTENUATORS, TEMPORARY (FULLY REDIRECTIVE, NARROW)
	IMPACT ATTENUATORS, TEMPORARY (NON-REDIRECTIVE)
	DRUM WITH STEADY BURNING LIGHT, 50' (TYP)
	TYPE II BARRICADE WITH STEADY BURNING LIGHT
	TYPE III BARRICADE WITH FLASHING LIGHTS
	DIRECTION OF TRAFFIC FLOW

FILE NAME =	USER NAME = Matt Overbey	DESIGNED - BJD	REVISED -
... \0570899-sht-Staging-Plan-C3-1B-003 157		DRAWN - MKK	REVISED -
Default	PLOT SCALE = 100.0000' / in.	CHECKED - MJO	REVISED -
	PLOT DATE = 3/18/2021 - 12:56:25 PM	DATE - MARCH 2021	REVISED -

**STATE OF ILLINOIS
DEPARTMENT OF TRANSPORTATION**

MAINTENANCE OF TRAFFIC - PLAN			
STAGE 1B - I-57			
SCALE: 1" = 50'	SHEET	OF SHEETS	STA. 565+00 TO STA. 579+00

F.A.I. RTE.	SECTION	COUNTY	TOTAL SHEETS	SHEET NO.
57	(10-34-1)HBK	CHAMPAIGN	1187	272
CONTRACT NO. 70B99			ILLINOIS FED. AID PROJECT	



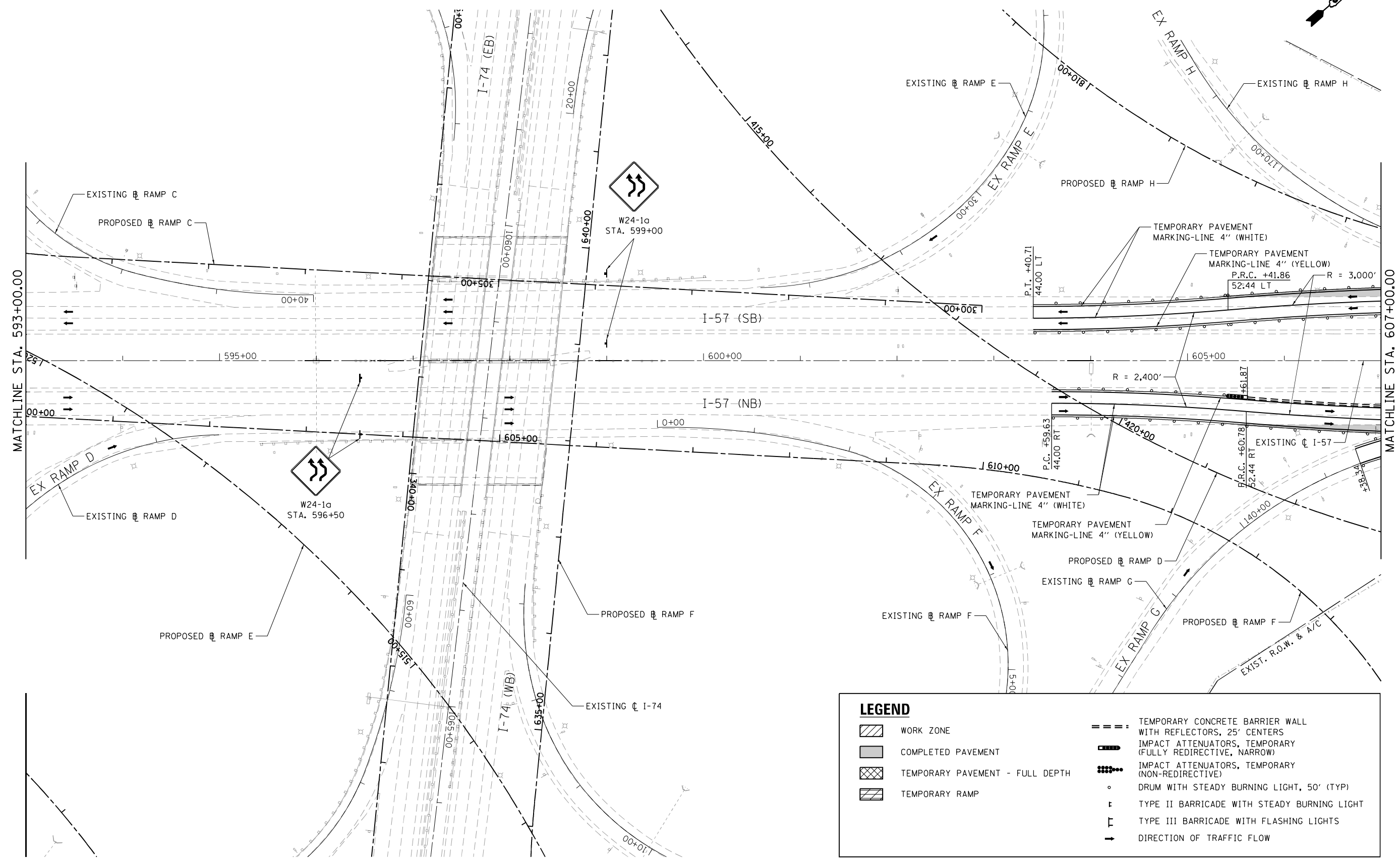
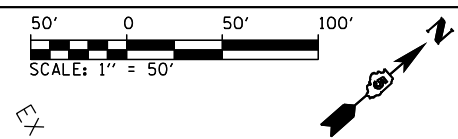
LEGEND	
	WORK ZONE
	COMPLETED PAVEMENT
	TEMPORARY PAVEMENT - FULL DEPTH
	TEMPORARY RAMP
	TEMPORARY CONCRETE BARRIER WALL WITH REFLECTORS, 25' CENTERS
	IMPACT ATTENUATORS, TEMPORARY (FULLY REDIRECTIVE, NARROW)
	IMPACT ATTENUATORS, TEMPORARY (NON-REDIRECTIVE)
	DRUM WITH STEADY BURNING LIGHT, 50' (TYP)
	TYPE II BARRICADE WITH STEADY BURNING LIGHT
	TYPE III BARRICADE WITH FLASHING LIGHTS
	DIRECTION OF TRAFFIC FLOW

FILE NAME =	USER NAME = Matt Overbey	DESIGNED - BJD	REVISED -
...\\0570899-sht-Staging-Plan-C3-1B-004 15		DRAWN - MKK	REVISED -
Default	PLOT SCALE = 100.0000' / in.	CHECKED - MJO	REVISED -
	PLOT DATE = 3/18/2021 - 12:56:29 PM	DATE - MARCH 2021	REVISED -

**STATE OF ILLINOIS
DEPARTMENT OF TRANSPORTATION**

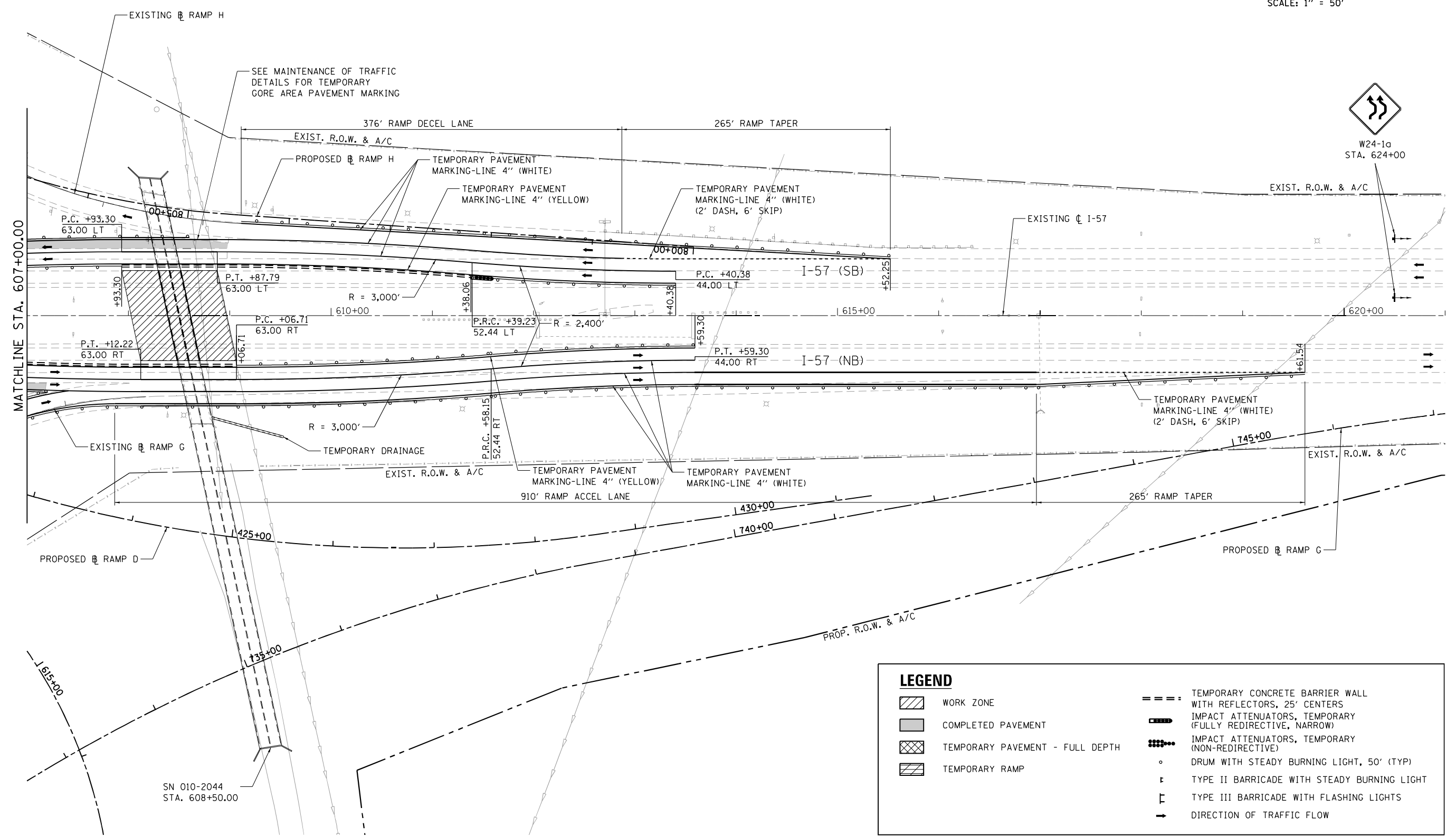
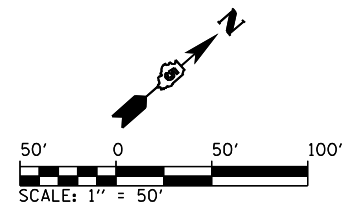
MAINTENANCE OF TRAFFIC - PLAN			
STAGE 1B - I-57			
SCALE: 1" = 50'	SHEET	OF SHEETS	STA. 579+00 TO STA. 593+00

F.A.I. RTE.	SECTION	COUNTY	TOTAL SHEETS	SHEET NO.
57	(10-34-1)HKB	CHAMPAIGN	1187	273
CONTRACT NO. 70B99				
ILLINOIS FED. AID PROJECT				



LEGEND	
	WORK ZONE
	COMPLETED PAVEMENT
	TEMPORARY PAVEMENT - FULL DEPTH
	TEMPORARY RAMP
	TEMPORARY CONCRETE BARRIER WALL WITH REFLECTORS, 25' CENTERS
	IMPACT ATTENUATORS, TEMPORARY (FULLY REDIRECTIVE, NARROW)
	IMPACT ATTENUATORS, TEMPORARY (NON-REDIRECTIVE)
	DRUM WITH STEADY BURNING LIGHT, 50' (TYP)
	TYPE II BARRICADE WITH STEADY BURNING LIGHT
	TYPE III BARRICADE WITH FLASHING LIGHTS
	DIRECTION OF TRAFFIC FLOW

FILE NAME =	USER NAME = Matt Overbey	DESIGNED - BJD	REVISED -	STATE OF ILLINOIS DEPARTMENT OF TRANSPORTATION	MAINTENANCE OF TRAFFIC - PLAN STAGE 1B - I-57	F.A.I. RTE.	SECTION	COUNTY	TOTAL SHEETS	SHEET NO.
... \05708999-sht-Staging-Plan-C3-1B-005 15		DRAWN - MKK	REVISED -			57	(10-34-1)HBK	CHAMPAIGN	1187	274
Default	PLOT SCALE = 100.0000' / in.	CHECKED - MJO	REVISED -			CONTRACT NO. 70B99				
	PLOT DATE = 3/18/2021 - 12:56:32 PM	DATE - MARCH 2021	REVISED -			ILLINOIS FED. AID PROJECT				



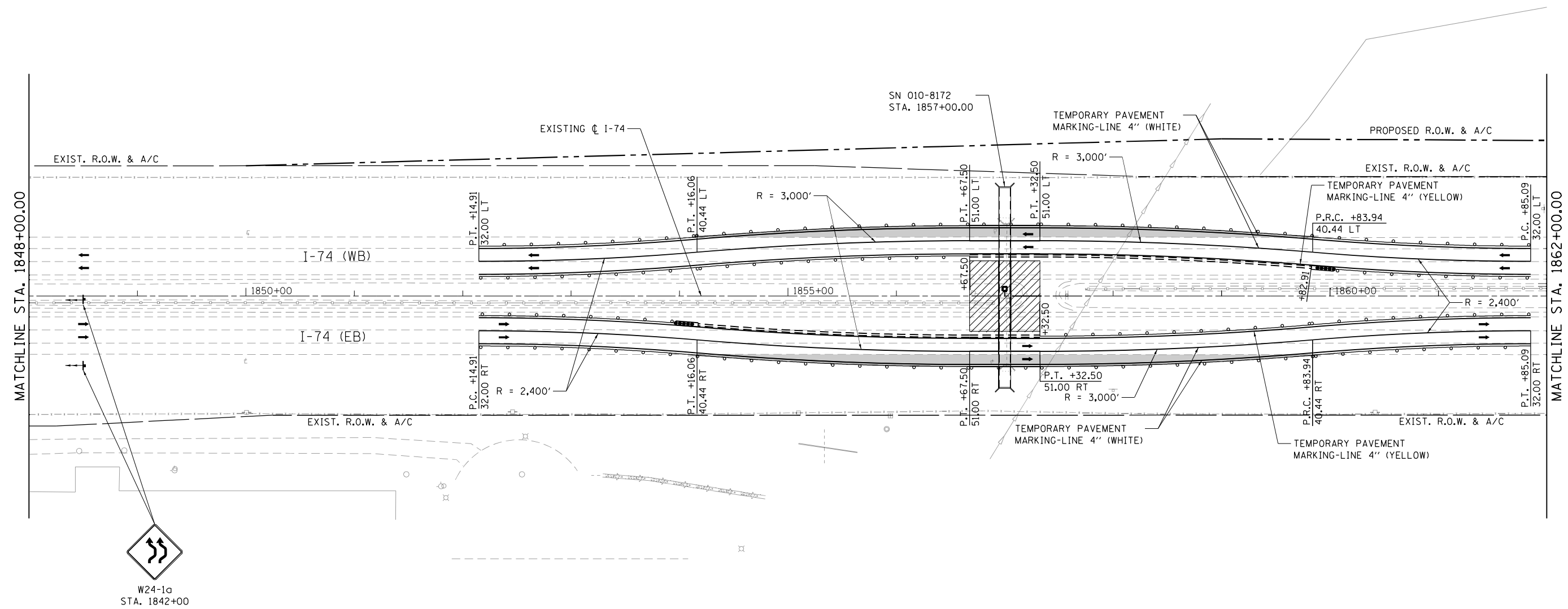
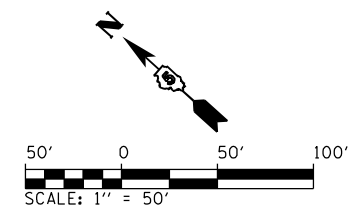
LEGEND	
	WORK ZONE
	COMPLETED PAVEMENT
	TEMPORARY PAVEMENT - FULL DEPTH
	TEMPORARY RAMP
	TEMPORARY CONCRETE BARRIER WALL WITH REFLECTORS, 25' CENTERS
	IMPACT ATTENUATORS, TEMPORARY (FULLY REDIRECTIVE, NARROW)
	IMPACT ATTENUATORS, TEMPORARY (NON-REDIRECTIVE)
	DRUM WITH STEADY BURNING LIGHT, 50' (TYP)
	TYPE II BARRICADE WITH STEADY BURNING LIGHT
	TYPE III BARRICADE WITH FLASHING LIGHTS
	DIRECTION OF TRAFFIC FLOW

FILE NAME =	USER NAME = Matt Overbey	DESIGNED - BJD	REVISED -
... \0570899-sht-Staging-Plan-C3-1B-006 157		DRAWN - MKK	REVISED -
Default	PLOT SCALE = 100.0000' / in.	CHECKED - MJO	REVISED -
	PLOT DATE = 3/18/2021 - 12:56:40 PM	DATE - MARCH 2021	REVISED -

**STATE OF ILLINOIS
DEPARTMENT OF TRANSPORTATION**

MAINTENANCE OF TRAFFIC - PLAN			
STAGE 1B - I-57			
SCALE: 1" = 50'	SHEET	OF SHEETS	STA. 607+00 TO STA. 621+00

F.A.I. RTE.	SECTION	COUNTY	TOTAL SHEETS	SHEET NO.
57	(10-34-1)HBK	CHAMPAIGN	1187	275
CONTRACT NO. 70B99				
ILLINOIS FED. AID PROJECT				



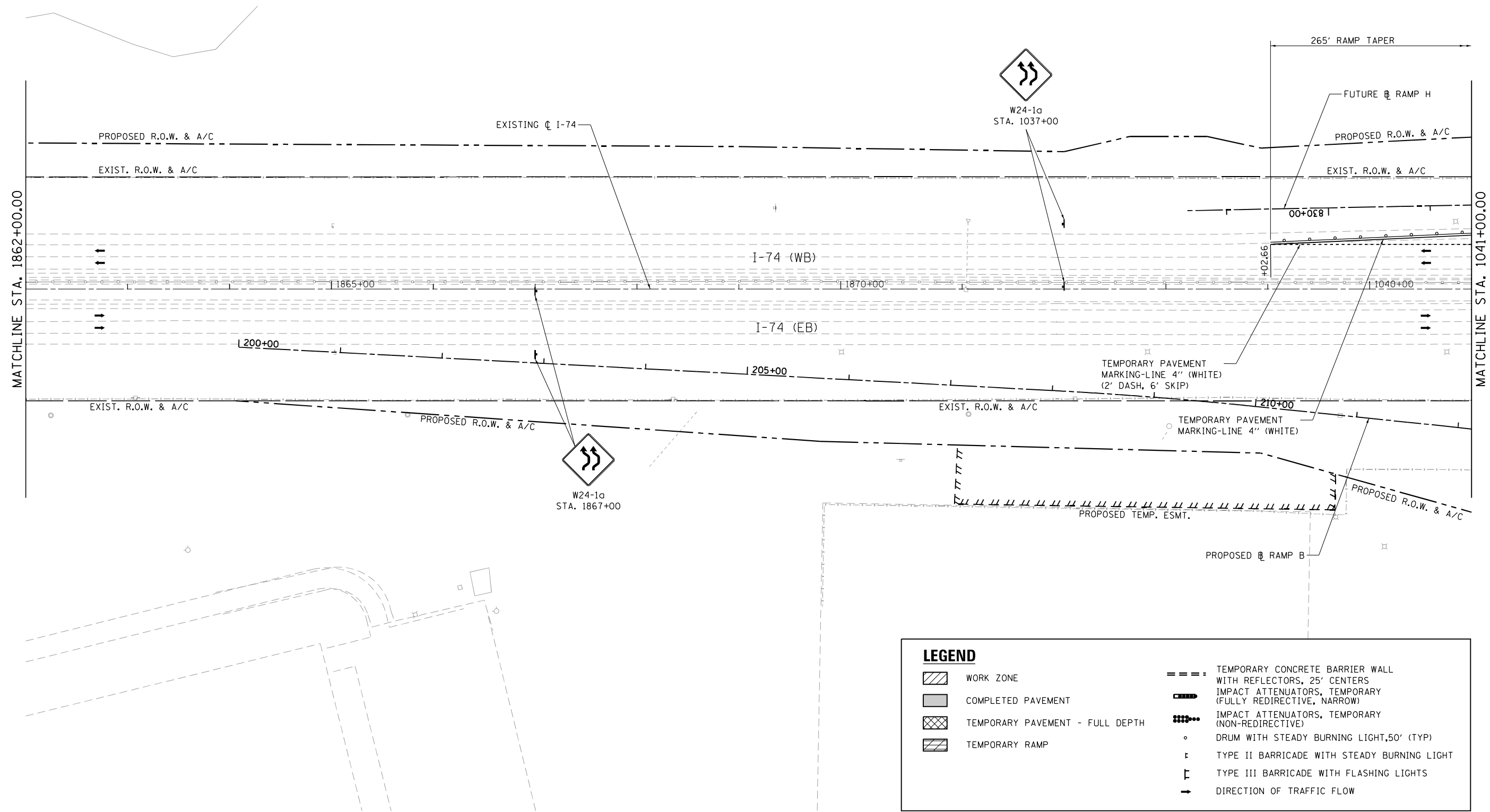
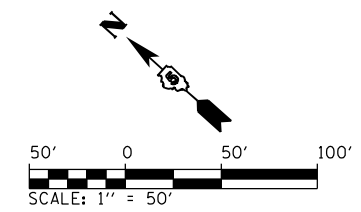
LEGEND	
	WORK ZONE
	COMPLETED PAVEMENT
	TEMPORARY PAVEMENT - FULL DEPTH
	TEMPORARY RAMP
	TEMPORARY CONCRETE BARRIER WALL WITH REFLECTORS, 25' CENTERS
	IMPACT ATTENUATORS, TEMPORARY (FULLY REDIRECTIVE, NARROW)
	IMPACT ATTENUATORS, TEMPORARY (NON-REDIRECTIVE)
	DRUM WITH STEADY BURNING LIGHT, 50' (TYP)
	TYPE II BARRICADE WITH STEADY BURNING LIGHT
	TYPE III BARRICADE WITH FLASHING LIGHTS
	DIRECTION OF TRAFFIC FLOW

FILE NAME =	USER NAME = Matt Overbey	DESIGNED - BJD	REVISED -
... \0570899-sht-Staging-Plan-C3-1B-011 174		DRAWN - MKK	REVISED -
Default	PLOT SCALE = 100.0000' / in.	CHECKED - MJO	REVISED -
	PLOT DATE = 3/18/2021 - 12:56:54 PM	DATE - MARCH 2021	REVISED -

**STATE OF ILLINOIS
DEPARTMENT OF TRANSPORTATION**

MAINTENANCE OF TRAFFIC - PLAN			
STAGE 1B - I-74			
SCALE: 1" = 50'	SHEET	OF SHEETS	STA. 1848+00 TO STA. 1862+00

F.A.I. RTE.	SECTION	COUNTY	TOTAL SHEETS	SHEET NO.
57	(10-34-1)HBK	CHAMPAIGN	1187	276
CONTRACT NO. 70B99			ILLINOIS FED. AID PROJECT	



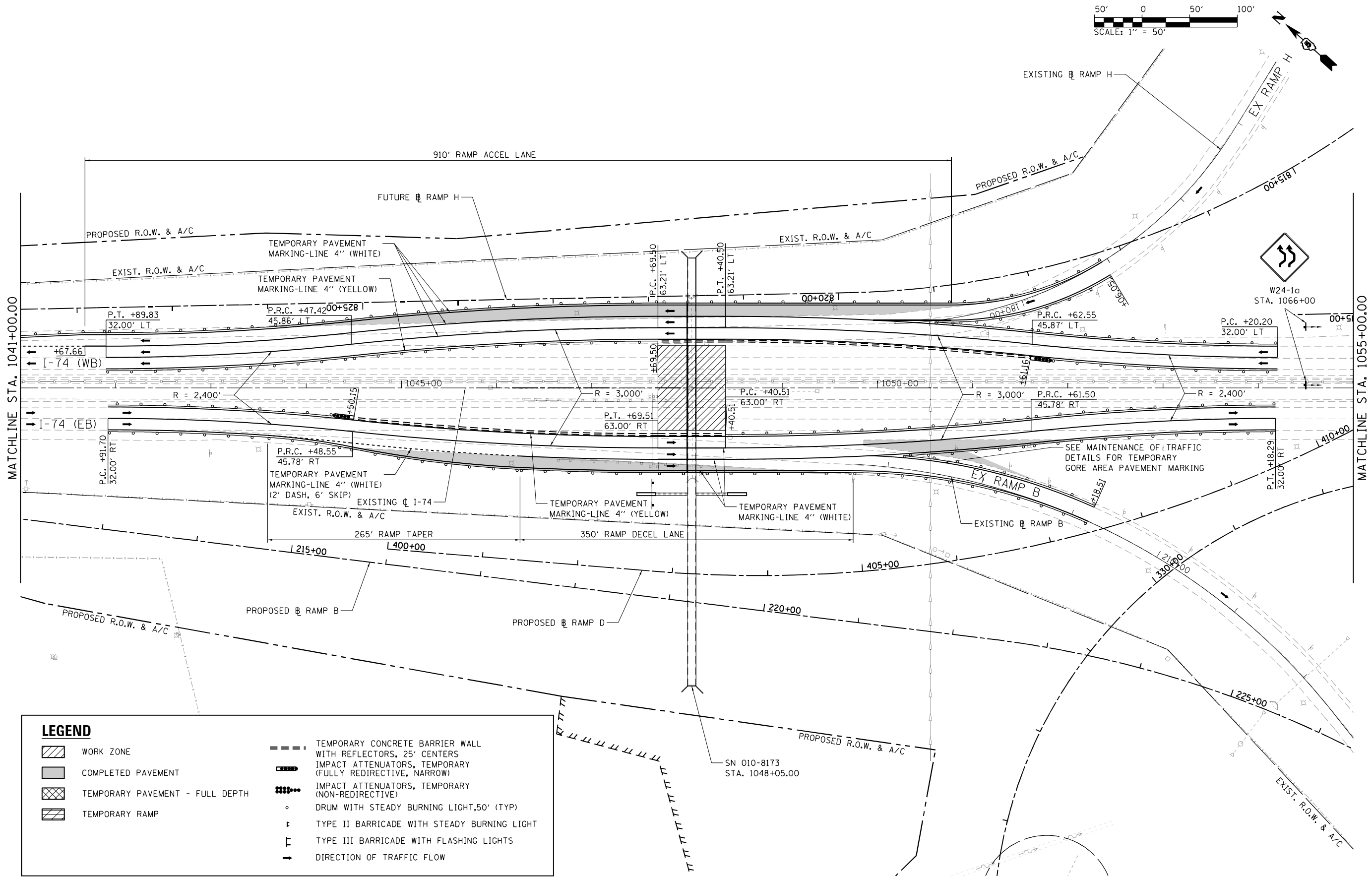
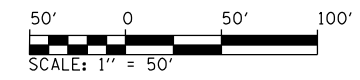
LEGEND	
	WORK ZONE
	COMPLETED PAVEMENT
	TEMPORARY PAVEMENT - FULL DEPTH
	TEMPORARY RAMP
	TEMPORARY CONCRETE BARRIER WALL WITH REFLECTORS, 25' CENTERS
	IMPACT ATTENUATORS, TEMPORARY (FULLY REDIRECTIVE, NARROW)
	IMPACT ATTENUATORS, TEMPORARY (NON-REDIRECTIVE)
	DRUM WITH STEADY BURNING LIGHT, 50' (TYP)
	TYPE II BARRICADE WITH STEADY BURNING LIGHT
	TYPE III BARRICADE WITH FLASHING LIGHTS
	DIRECTION OF TRAFFIC FLOW

FILE NAME =	USER NAME = Matt Overbey	DESIGNED - BJD	REVISED -
... \0570899-sht-Staging-Plan-C3-1B-012 17		DRAWN - MKK	REVISED -
Default	PLOT SCALE = 100.0000' / in.	CHECKED - MJO	REVISED -
	PLOT DATE = 3/18/2021 - 12:56:57 PM	DATE - MARCH 2021	REVISED -

**STATE OF ILLINOIS
DEPARTMENT OF TRANSPORTATION**

MAINTENANCE OF TRAFFIC - PLAN			
STAGE 1B - I-74			
SCALE: 1" = 50'	SHEET	OF	SHEETS
	STA. 1862+00	TO	STA. 1041+00

F.A.I. RTE.	SECTION	COUNTY	TOTAL SHEETS	SHEET NO.
57	(10-34-1)HBK	CHAMPAIGN	1187	277
CONTRACT NO. 70B99			ILLINOIS FED. AID PROJECT	



LEGEND	
	WORK ZONE
	COMPLETED PAVEMENT
	TEMPORARY PAVEMENT - FULL DEPTH
	TEMPORARY RAMP
	TEMPORARY CONCRETE BARRIER WALL WITH REFLECTORS, 25' CENTERS
	IMPACT ATTENUATORS, TEMPORARY (FULLY REDIRECTIVE, NARROW)
	IMPACT ATTENUATORS, TEMPORARY (NON-REDIRECTIVE)
	DRUM WITH STEADY BURNING LIGHT, 50' (TYP)
	TYPE II BARRICADE WITH STEADY BURNING LIGHT
	TYPE III BARRICADE WITH FLASHING LIGHTS
	DIRECTION OF TRAFFIC FLOW

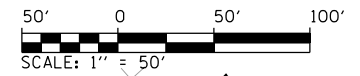
FILE NAME =	USER NAME = Matt Overbey	DESIGNED - BJD	REVISED -
... \0570899-sht-Staging-Plan-C3-18-013 17		DRAWN - MKK	REVISED -
Default	PLOT SCALE = 100.0000' / in.	CHECKED - MJO	REVISED -
	PLOT DATE = 3/18/2021 - 12:57:02 PM	DATE - MARCH 2021	REVISED -

**STATE OF ILLINOIS
DEPARTMENT OF TRANSPORTATION**

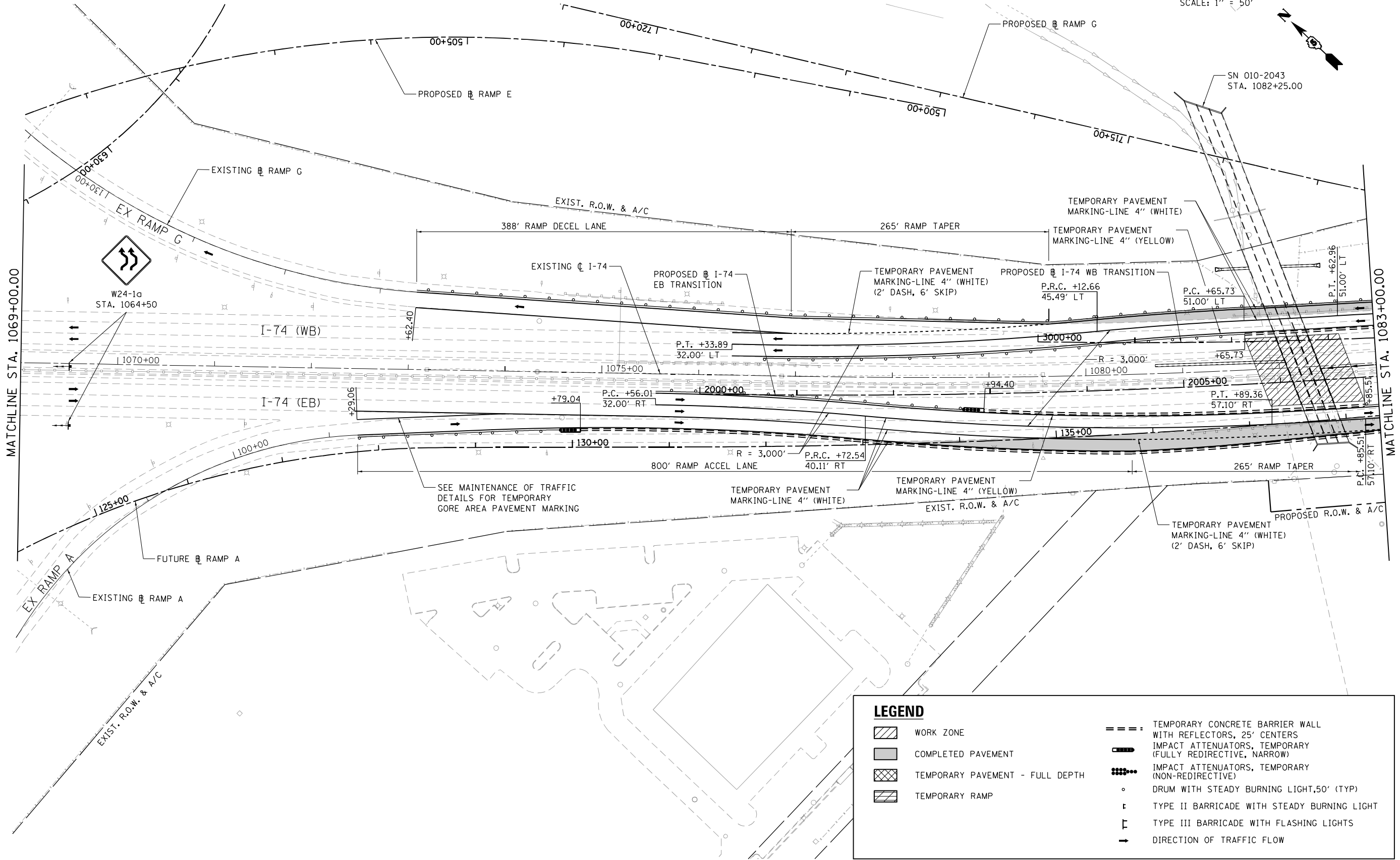
**MAINTENANCE OF TRAFFIC - PLAN
STAGE 1B - I-74**

SCALE: 1" = 50' SHEET OF SHEETS STA. 1041+00 TO STA. 1055+00

F.A.I. RTE.	SECTION	COUNTY	TOTAL SHEETS	SHEET NO.
57	(10-34-1)HKB	CHAMPAIGN	1187	278
CONTRACT NO. 70B99			ILLINOIS FED. AID PROJECT	



SN 010-2043
STA. 1082+25.00



LEGEND	
	WORK ZONE
	COMPLETED PAVEMENT
	TEMPORARY PAVEMENT - FULL DEPTH
	TEMPORARY RAMP
	TEMPORARY CONCRETE BARRIER WALL WITH REFLECTORS, 25' CENTERS
	IMPACT ATTENUATORS, TEMPORARY (FULLY REDIRECTIVE, NARROW)
	IMPACT ATTENUATORS, TEMPORARY (NON-REDIRECTIVE)
	DRUM WITH STEADY BURNING LIGHT, 50' (TYP)
	TYPE II BARRICADE WITH STEADY BURNING LIGHT
	TYPE III BARRICADE WITH FLASHING LIGHTS
	DIRECTION OF TRAFFIC FLOW

FILE NAME =
...\\0570899-sht-Staging-Plan-C3-1B-015 17

USER NAME = Matt Overbey
DRAWN - MKK
CHECKED - MJO
PLOT DATE = 3/18/2021 - 12:57:06 PM

DESIGNED - BJD
DRAWN - MKK
CHECKED - MJO
DATE - MARCH 2021

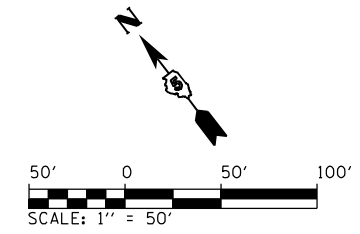
REVISED -
REVISED -
REVISED -
REVISED -

**STATE OF ILLINOIS
DEPARTMENT OF TRANSPORTATION**

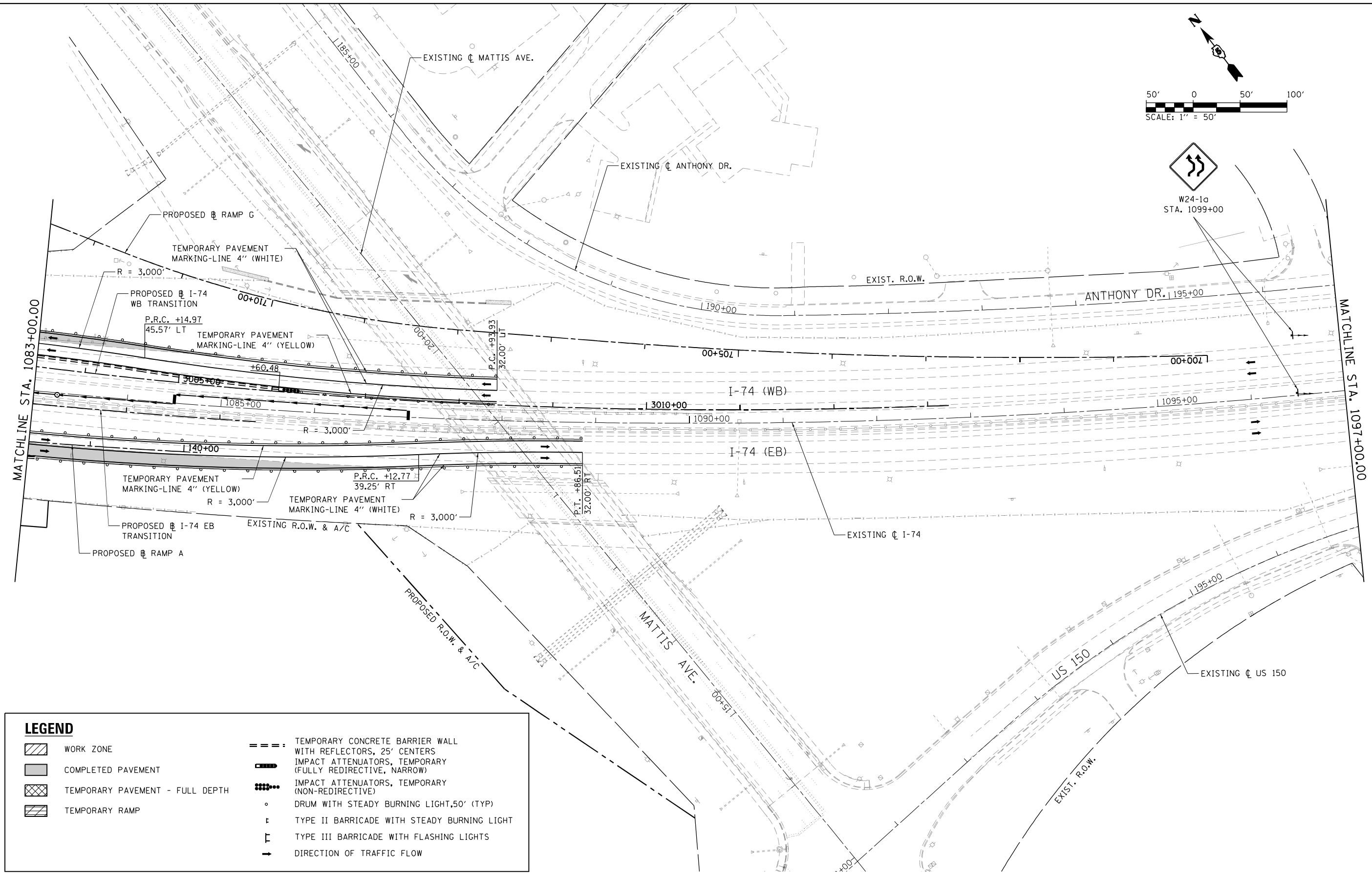
**MAINTENANCE OF TRAFFIC - PLAN
STAGE 1B - I-74**

SCALE: 1" = 50' SHEET OF SHEETS STA. 1069+00 TO STA. 1083+00

F.A.I. RTE.	SECTION	COUNTY	TOTAL SHEETS	SHEET NO.
57	(10-34-1)HKB	CHAMPAIGN	1187	279
CONTRACT NO. 70B99				
ILLINOIS FED. AID PROJECT				



W24-1a
STA. 1099+00



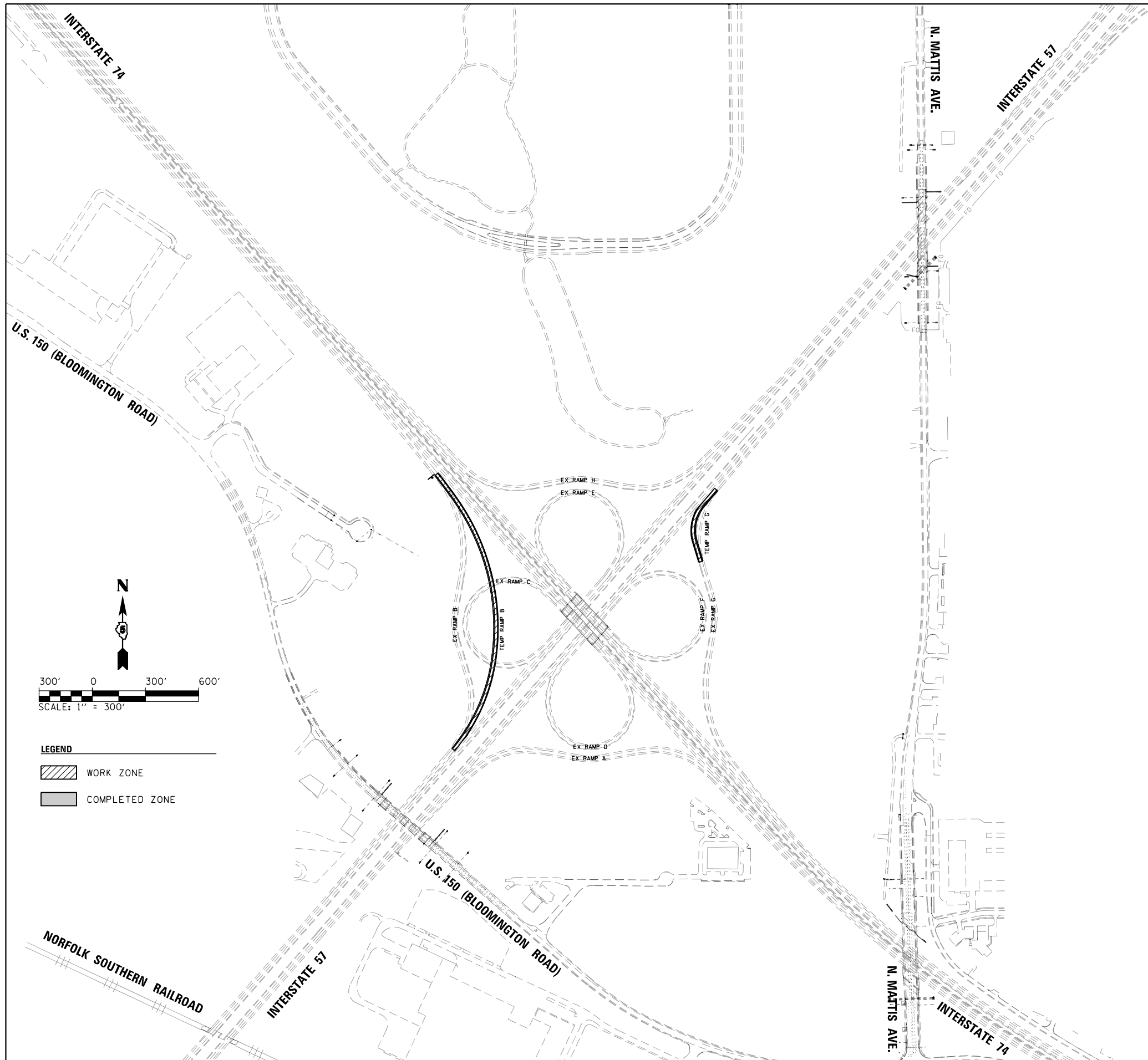
LEGEND	
	WORK ZONE
	COMPLETED PAVEMENT
	TEMPORARY PAVEMENT - FULL DEPTH
	TEMPORARY RAMP
	TEMPORARY CONCRETE BARRIER WALL WITH REFLECTORS, 25' CENTERS
	IMPACT ATTENUATORS, TEMPORARY (FULLY REDIRECTIVE, NARROW)
	IMPACT ATTENUATORS, TEMPORARY (NON-REDIRECTIVE)
	DRUM WITH STEADY BURNING LIGHT, 50' (TYP)
	TYPE II BARRICADE WITH STEADY BURNING LIGHT
	TYPE III BARRICADE WITH FLASHING LIGHTS
	DIRECTION OF TRAFFIC FLOW

FILE NAME =	USER NAME = Matt Overbey	DESIGNED - BJD	REVISED -
...\\0570899-sht-Staging-Plan-C3-18-016 174		DRAWN - MKK	REVISED -
Default	PLOT SCALE = 100.0000' / in.	CHECKED - MJO	REVISED -
	PLOT DATE = 3/18/2021 - 12:57:13 PM	DATE - MARCH 2021	REVISED -

**STATE OF ILLINOIS
DEPARTMENT OF TRANSPORTATION**

MAINTENANCE OF TRAFFIC - PLAN			
STAGE 1B - I-74			
SCALE: 1" = 50'	SHEET	OF SHEETS	STA. 1083+00 TO STA. 1097+00

F.A.I. RTE.	SECTION	COUNTY	TOTAL SHEETS	SHEET NO.
57	(10-34-1)HKB	CHAMPAIGN	1187	280
CONTRACT NO. 70B99			ILLINOIS FED. AID PROJECT	



STAGE 2

TRAFFIC

1. MAINTAIN TRAFFIC SIMILAR TO THE EXISTING CONFIGURATION.
2. KEEP TRAFFIC ON EXISTING RAMP C UNTIL THE MAJORITY OF TEMPORARY RAMP B EMBANKMENT HAS BEEN CONSTRUCTED. CLOSE AND DETOUR RAMP C TO COMPLETE TEMPORARY RAMP B. PLACE TRAFFIC ON TEMPORARY RAMP B. CLOSE EXISTING RAMP B.
3. USE IDOT STANDARD 701401 ALONG I-57 & I-74 FOR OFF-PEAK CLOSURES TO COMPLETE CONNECTIONS FOR TEMPORARY RAMP B AND RAMP G.
4. A FOUR WEEK CLOSURE IS ALLOWED FOR RAMP B AND A ONE WEEK CLOSURE IS ALLOWED FOR RAMP G WHILE COMPLETING THE TEMPORARY PAVEMENT AND CONNECTIONS TO I-57 & I-74.

ROADWAY CONSTRUCTION

1. CONSTRUCT TEMPORARY RAMP B AND TEMPORARY RAMP G.

FILE NAME =
 ... \0570899-shr-Staging-Overview-C3-2.dgn
 Default

USER NAME = Matt Overbey
 PLOT SCALE = 600.0000' / in.
 PLOT DATE = 3/18/2021 - 12:57:17 PM

DESIGNED - BJD
 DRAWN - MKK
 CHECKED - MJO
 DATE - MARCH 2021

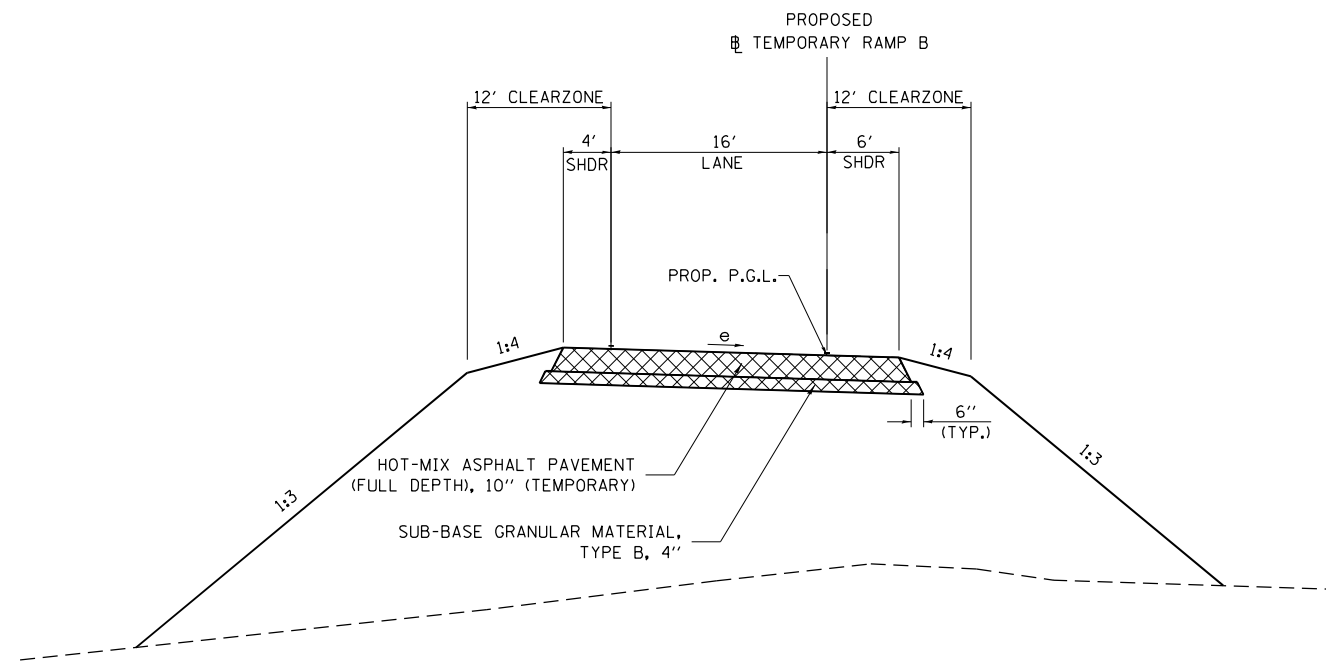
REVISED -
 REVISED -
 REVISED -
 REVISED -

**STATE OF ILLINOIS
 DEPARTMENT OF TRANSPORTATION**

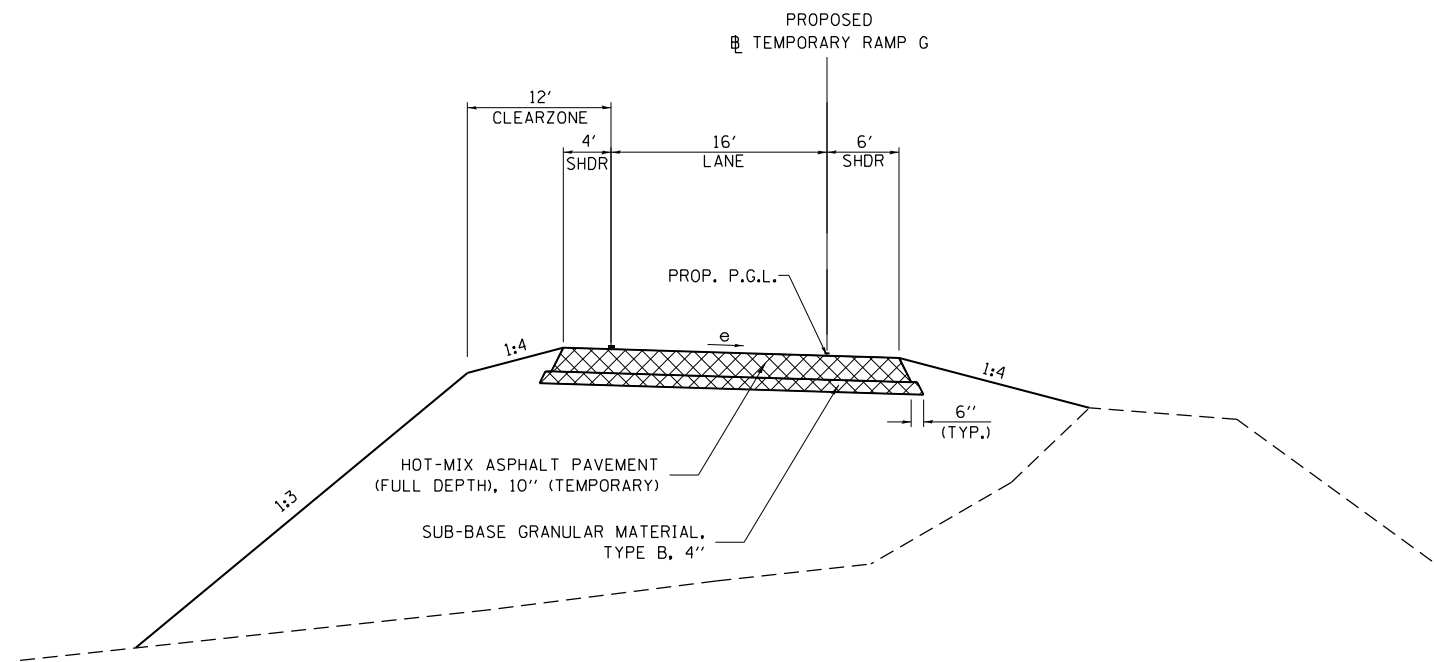
**MAINTENANCE OF TRAFFIC - OVERVIEW
 STAGE 2**

SCALE: 1" = 300' SHEET OF SHEETS STA. TO STA.

F.A.I. RTE.	SECTION	COUNTY	TOTAL SHEETS	SHEET NO.
57	(10-34-1)HBK	CHAMPAIGN	1187	281
CONTRACT NO. 70B99				
ILLINOIS FED. AID PROJECT				

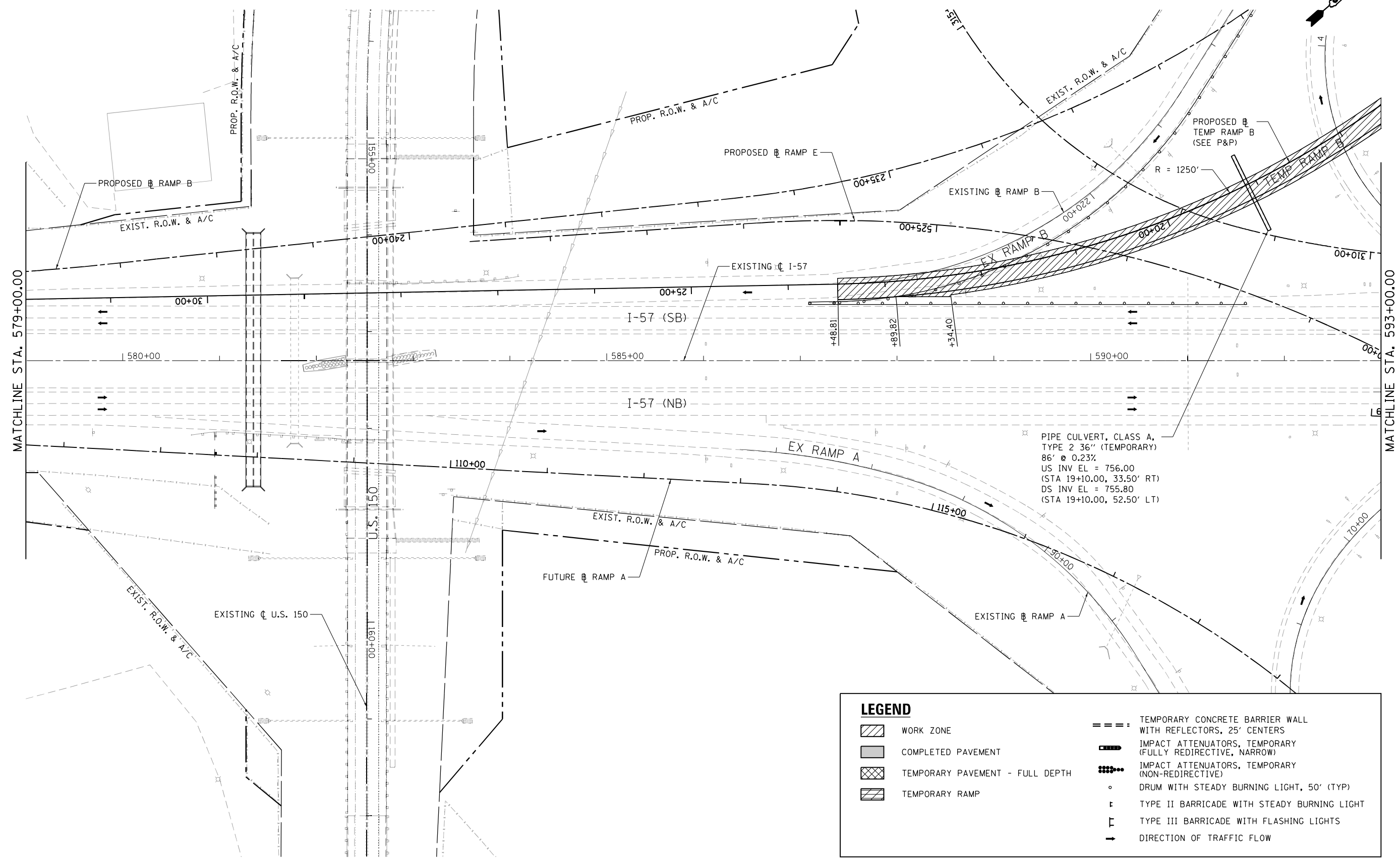
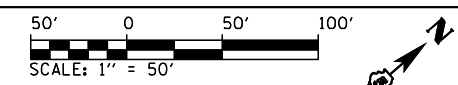


**TYPICAL SECTION
TEMPORARY RAMP B**



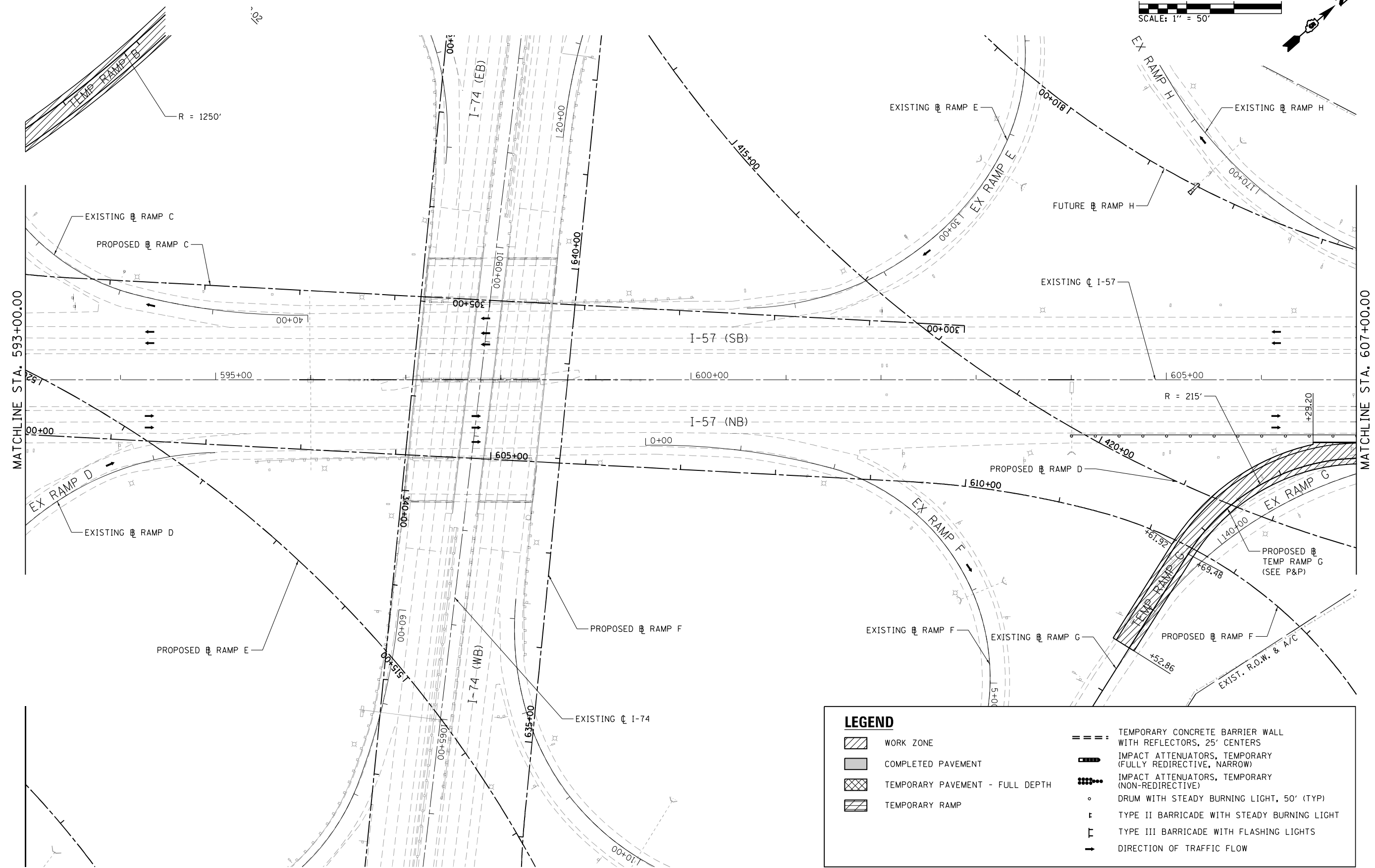
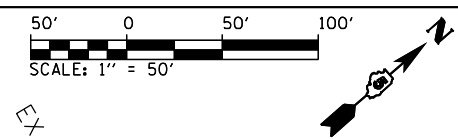
**TYPICAL SECTION
TEMPORARY RAMP G**

FILE NAME = ...D05708B99-sht-Staging-Typs-C3-2-01	USER NAME = Matt Overbey	DESIGNED - BJD	REVISED -	STATE OF ILLINOIS DEPARTMENT OF TRANSPORTATION	MAINTENANCE OF TRAFFIC – TYPICALS STAGE 2				F.A.I. RTE.	SECTION	COUNTY	TOTAL SHEETS	SHEET NO.	
Default	PLOT SCALE = 15.9991' / in.	DRAWN - MKK	REVISED -		SCALE: N.T.S.	SHEET	OF	SHEETS	STA.	TO STA.	57	(10-34-1) HBK	1187	282
	PLOT DATE = 3/18/2021 - 12:57:21 PM	CHECKED - MJO	REVISED -									CONTRACT NO. 70B99		
		DATE - MARCH 2021	REVISED -									ILLINOIS FED. AID PROJECT		



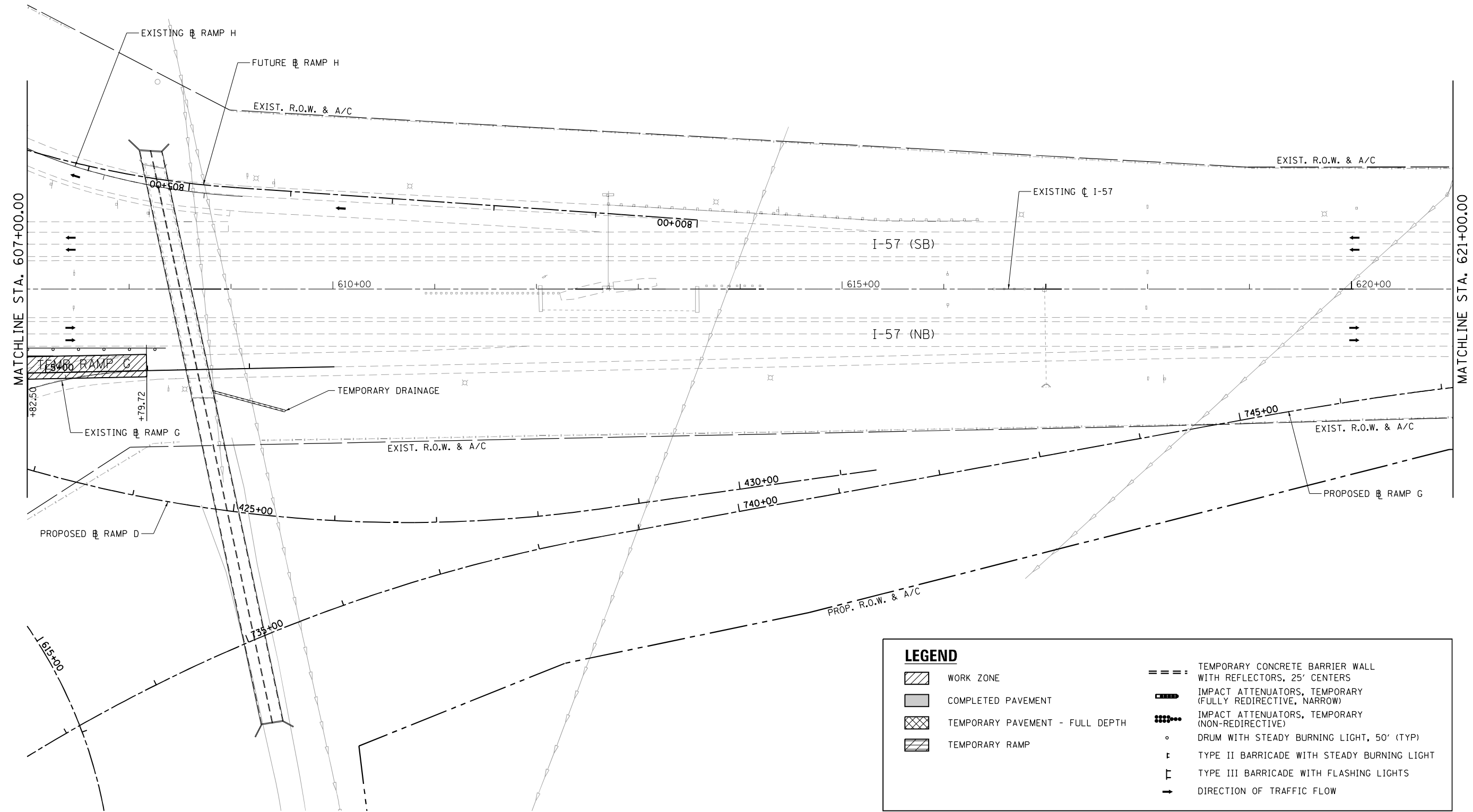
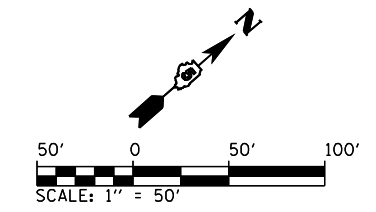
LEGEND	
	WORK ZONE
	COMPLETED PAVEMENT
	TEMPORARY PAVEMENT - FULL DEPTH
	TEMPORARY RAMP
	TEMPORARY CONCRETE BARRIER WALL WITH REFLECTORS, 25' CENTERS
	IMPACT ATTENUATORS, TEMPORARY (FULLY REDIRECTIVE, NARROW)
	IMPACT ATTENUATORS, TEMPORARY (NON-REDIRECTIVE)
	DRUM WITH STEADY BURNING LIGHT, 50' (TYP)
	TYPE II BARRICADE WITH STEADY BURNING LIGHT
	TYPE III BARRICADE WITH FLASHING LIGHTS
	DIRECTION OF TRAFFIC FLOW

FILE NAME =	USER NAME = Matt Overbey	DESIGNED - BJD	REVISED -	STATE OF ILLINOIS DEPARTMENT OF TRANSPORTATION	MAINTENANCE OF TRAFFIC - PLAN STAGE 2 - I-57	F.A.I. RTE. = 57	SECTION = (10-34-1)HMK	COUNTY = CHAMPAIGN	TOTAL SHEETS = 1187	SHEET NO. = 283	
... \0570899-sht-Staging-Plan-C3-2-004 157	PLOT SCALE = 100.0000' / in.	DRAWN - MKK	REVISED -			SCALE: 1" = 50'	SHEET OF SHEETS	STA. 579+00	TO STA. 593+00	CONTRACT NO. 70B99	ILLINOIS FED. AID PROJECT
Default	PLOT DATE = 3/18/2021 - 12:57:24 PM	CHECKED - MJO	REVISED -								
		DATE - MARCH 2021	REVISED -								



LEGEND	
	WORK ZONE
	COMPLETED PAVEMENT
	TEMPORARY PAVEMENT - FULL DEPTH
	TEMPORARY RAMP
	TEMPORARY CONCRETE BARRIER WALL WITH REFLECTORS, 25' CENTERS
	IMPACT ATTENUATORS, TEMPORARY (FULLY REDIRECTIVE, NARROW)
	IMPACT ATTENUATORS, TEMPORARY (NON-REDIRECTIVE)
	DRUM WITH STEADY BURNING LIGHT, 50' (TYP)
	TYPE II BARRICADE WITH STEADY BURNING LIGHT
	TYPE III BARRICADE WITH FLASHING LIGHTS
	DIRECTION OF TRAFFIC FLOW

FILE NAME =	USER NAME = Matt Overbey	DESIGNED - BJD	REVISED -	STATE OF ILLINOIS DEPARTMENT OF TRANSPORTATION	MAINTENANCE OF TRAFFIC - PLAN STAGE 2 - I-57	F.A.I. RTE.	SECTION	COUNTY	TOTAL SHEETS	SHEET NO.	
... \0570899-sht-Staging-Plan-C3-2-005 157		DRAWN - MKK	REVISED -			57	(10-34-1)HKB	CHAMPAIGN	1187	284	
Default	PLOT SCALE = 100.0000' / in.	CHECKED - MJO	REVISED -			CONTRACT NO. 70B99					
	PLOT DATE = 3/18/2021 - 12:57:26 PM	DATE - MARCH 2021	REVISED -			ILLINOIS FED. AID PROJECT					

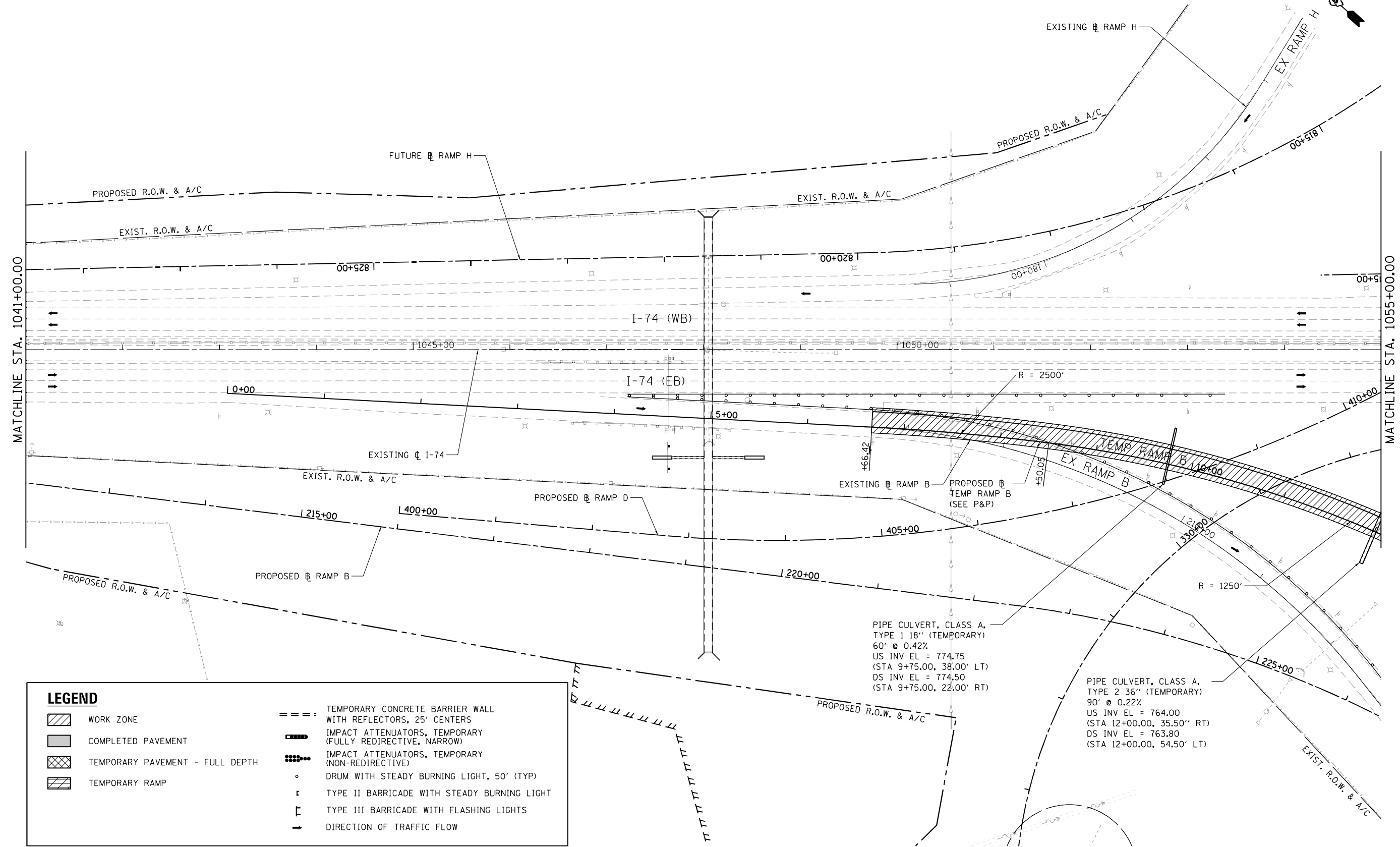
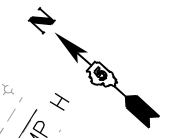
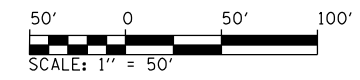


FILE NAME =	USER NAME = Matt Overbey	DESIGNED - BJD	REVISED -
... \D570899-sht-Staging-Plan-C3-2-006 157		DRAWN - MKK	REVISED -
Default	PLOT SCALE = 100.0000' / in.	CHECKED - MJO	REVISED -
	PLOT DATE = 3/18/2021 - 12:57:29 PM	DATE - MARCH 2021	REVISED -

**STATE OF ILLINOIS
DEPARTMENT OF TRANSPORTATION**

MAINTENANCE OF TRAFFIC - PLAN			
STAGE 2 - I-57			
SCALE: 1" = 50'	SHEET	OF SHEETS	STA. 607+00 TO STA. 621+00

F.A.I. RTE.	SECTION	COUNTY	TOTAL SHEETS	SHEET NO.
57	(10-34-1)HBK	CHAMPAIGN	1187	285
CONTRACT NO. 70B99			ILLINOIS FED. AID PROJECT	



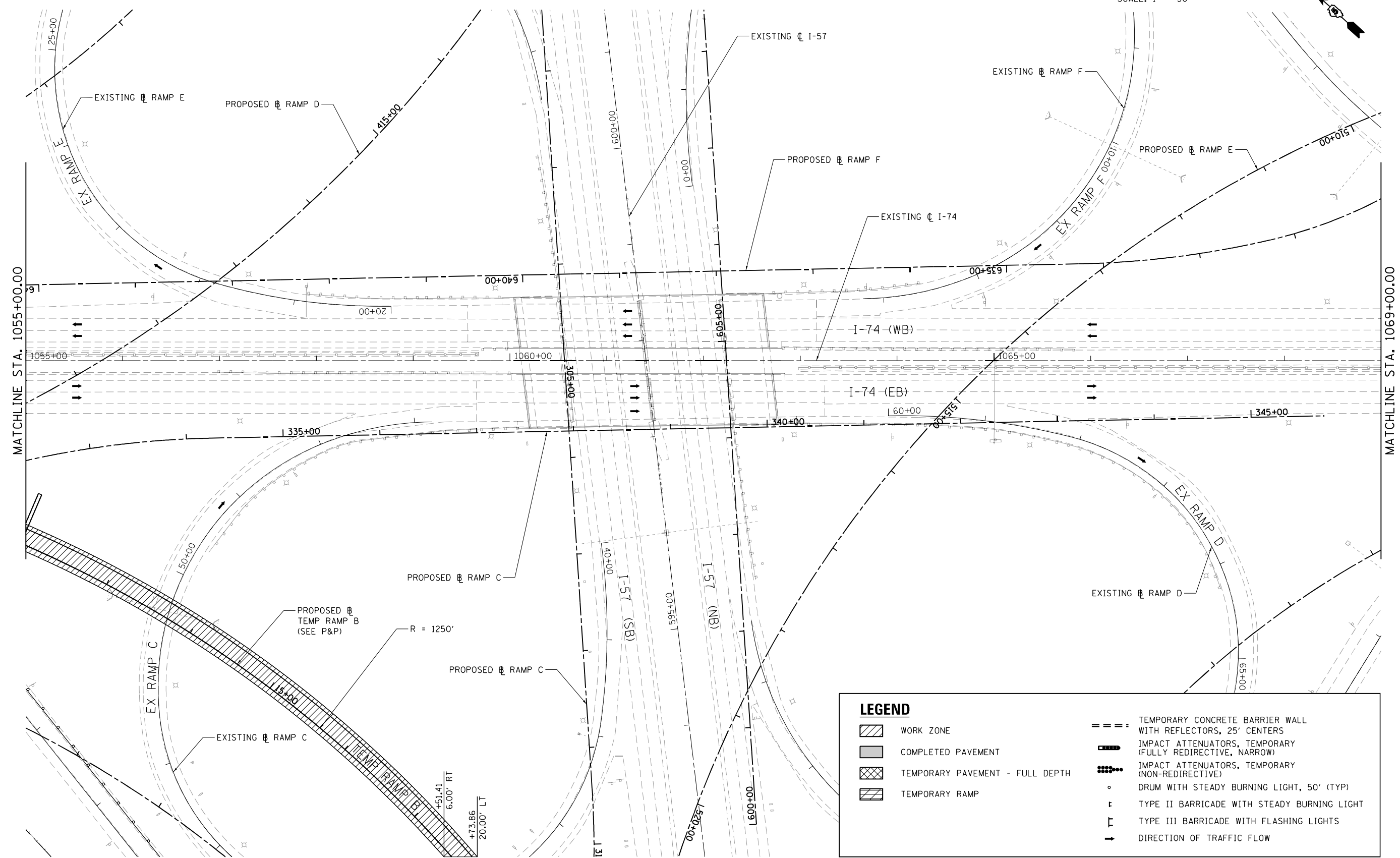
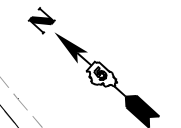
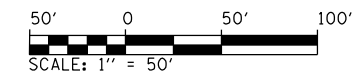
LEGEND	
	WORK ZONE
	COMPLETED PAVEMENT
	TEMPORARY PAVEMENT - FULL DEPTH
	TEMPORARY RAMP
	TEMPORARY CONCRETE BARRIER WALL WITH REFLECTORS, 25' CENTERS
	IMPACT ATTENUATORS, TEMPORARY (FULLY REDIRECTIVE, NARROW)
	IMPACT ATTENUATORS, TEMPORARY (NON-REDIRECTIVE)
	DRUM WITH STEADY BURNING LIGHT, 50' (TYP)
	TYPE II BARRICADE WITH STEADY BURNING LIGHT
	TYPE III BARRICADE WITH FLASHING LIGHTS
	DIRECTION OF TRAFFIC FLOW

FILE NAME =	USER NAME = Matt Overbey	DESIGNED - BJD	REVISED -
...\\0570899-sht-Staging-Plan-C3-2-013 174		DRAWN - MKK	REVISED -
Default	PLOT SCALE = 100.0000' / in.	CHECKED - MJO	REVISED -
	PLOT DATE = 3/18/2021 - 12:57:32 PM	DATE - MARCH 2021	REVISED -

**STATE OF ILLINOIS
DEPARTMENT OF TRANSPORTATION**

MAINTENANCE OF TRAFFIC - PLAN			
STAGE 2 - I-74			
SCALE: 1" = 50'	SHEET	OF SHEETS	STA. 1041+00 TO STA. 1055+00

F.A.I. RTE.	SECTION	COUNTY	TOTAL SHEETS	SHEET NO.
57	(10-34-1)HKB	CHAMPAIGN	1187	286
CONTRACT NO. 70B99			ILLINOIS FED. AID PROJECT	



LEGEND	
	WORK ZONE
	COMPLETED PAVEMENT
	TEMPORARY PAVEMENT - FULL DEPTH
	TEMPORARY RAMP
	TEMPORARY CONCRETE BARRIER WALL WITH REFLECTORS, 25' CENTERS
	IMPACT ATTENUATORS, TEMPORARY (FULLY REDIRECTIVE, NARROW)
	IMPACT ATTENUATORS, TEMPORARY (NON-REDIRECTIVE)
	DRUM WITH STEADY BURNING LIGHT, 50' (TYP)
	TYPE II BARRICADE WITH STEADY BURNING LIGHT
	TYPE III BARRICADE WITH FLASHING LIGHTS
	DIRECTION OF TRAFFIC FLOW

FILE NAME = ...\\05708899-sht-Staging-Plan-C3-2-014 174	USER NAME = Matt Overbey	DESIGNED - BJD	REVISED -
Default	PLOT SCALE = 100.0000' / in.	DRAWN - MKK	REVISED -
	PLOT DATE = 3/18/2021 - 12:57:34 PM	CHECKED - MJO	REVISED -
		DATE - MARCH 2021	REVISED -

**STATE OF ILLINOIS
DEPARTMENT OF TRANSPORTATION**

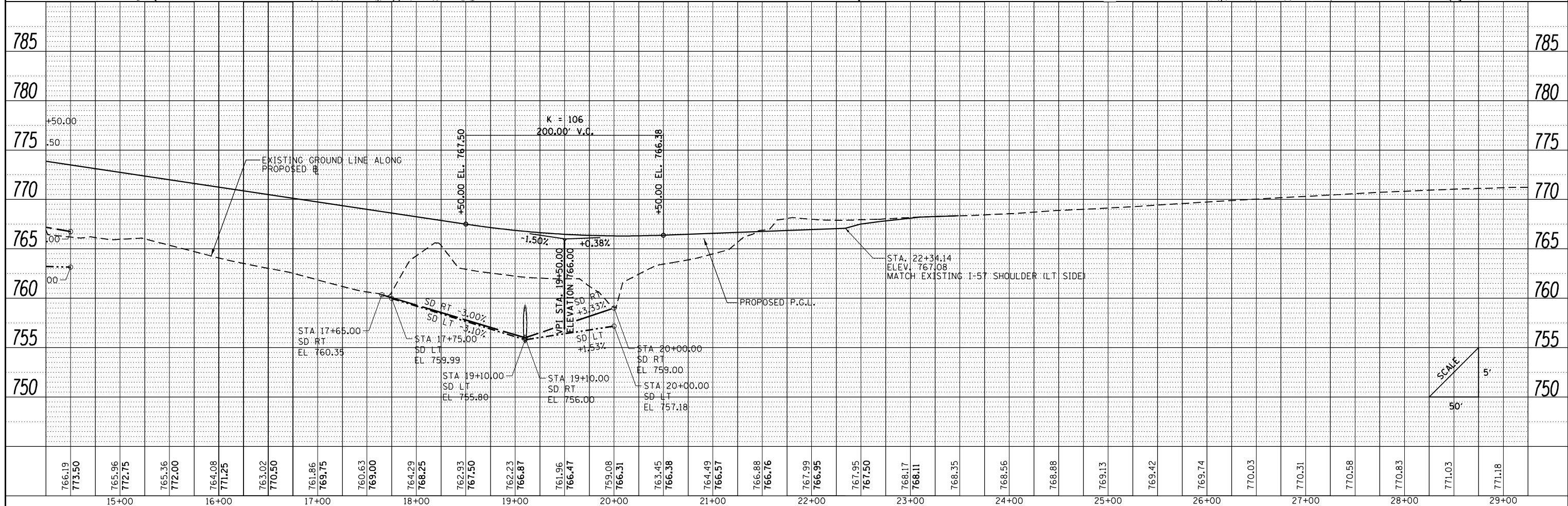
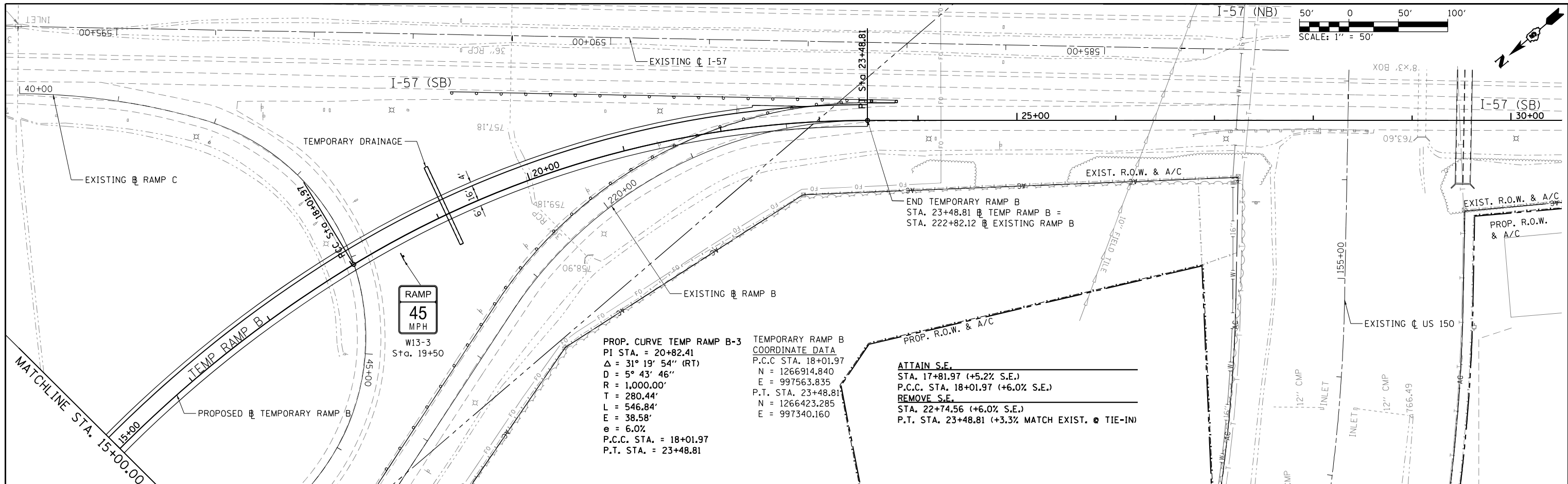
**MAINTENANCE OF TRAFFIC - PLAN
STAGE 2 - I-74**

SCALE: 1" = 50' SHEET 14 OF XX SHEETS STA. 1055+00 TO STA. 1069+00

F.A.I. RTE.	SECTION	COUNTY	TOTAL SHEETS	SHEET NO.
57	(10-34-1)HKB	CHAMPAIGN	1187	287
CONTRACT NO. 70B99			ILLINOIS FED. AID PROJECT	

PLAN	SURVEYED	DATE
	PLOTTED	
	ALIGNED	
	CHECKED	
	FILED	
	NO.	
	BY	

PROFILE	SURVEYED	DATE
	PLOTTED	
	GRADES	
	CHECKED	
	STRUCTURE	
	NOTATIONS	
	CPWD	
	NO.	
	BY	



766.19	773.50	765.96	772.75	765.36	772.00	764.08	771.25	763.02	770.50	761.86	769.75	760.63	769.00	764.29	768.25	762.93	767.50	762.23	766.87	761.96	766.47	759.08	766.31	763.45	766.38	764.49	766.57	766.88	766.76	767.99	766.95	767.95	767.50	768.17	768.11	768.35	768.56	768.88	769.13	769.42	769.74	770.03	770.31	770.58	770.83	771.03	771.18
15+00		16+00		17+00		18+00		19+00		20+00		21+00		22+00		23+00		24+00		25+00		26+00		27+00		28+00		29+00																			

FILE NAME = ... \D570899-shr-Staging-PNP-C3-2-B02

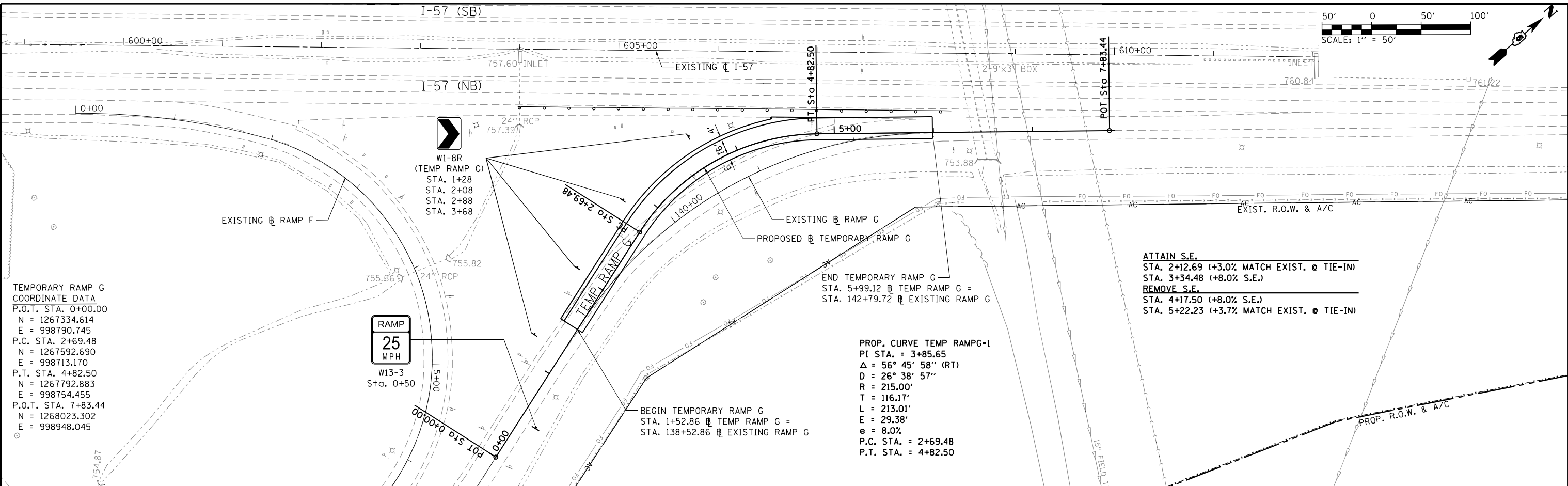
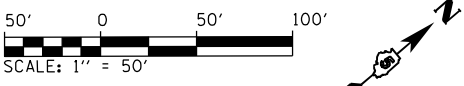
USER NAME = Matt Overbey	DESIGNED - BJD	REVISED -
PLOT SCALE = 100.0000' / in.	DRAWN - MKK	REVISED -
PLOT DATE = 3/18/2021 - 12:57:42 PM	CHECKED - MJO	REVISED -
	DATE - MARCH 2021	REVISED -

**STATE OF ILLINOIS
DEPARTMENT OF TRANSPORTATION**

**MAINTENANCE OF TRAFFIC - PLAN AND PROFILE
STAGE 2 - TEMPORARY RAMP B**

SCALE: 1" = 50' SHEET OF SHEETS STA. TO STA.

F.A.I. RTE. 57	SECTION (10-34)JHBK	COUNTY CHAMPAIGN	TOTAL SHEETS 1187	SHEET NO. 289
CONTRACT NO. 70B99			ILLINOIS FED. AID PROJECT	



PLAN	
DATE	BY

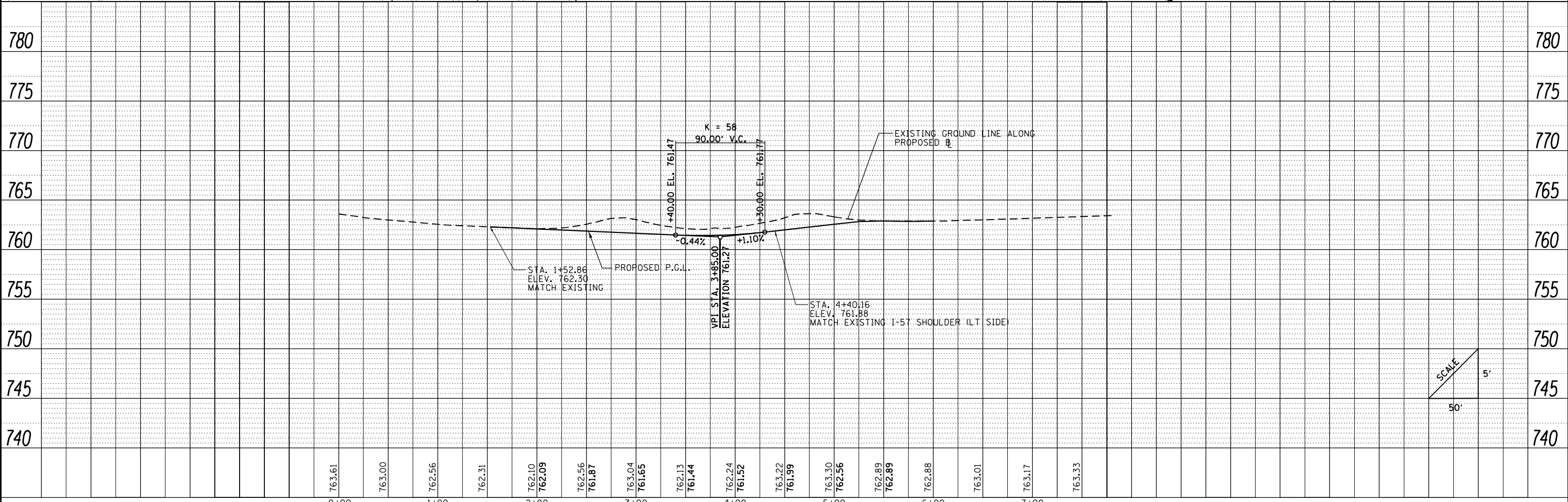
PROFILE	
DATE	BY

TEMPORARY RAMP G
COORDINATE DATA
P.O.T. STA. 0+00.00
N = 1267334.614
E = 998790.745
P.C. STA. 2+69.48
N = 1267592.690
E = 998713.170
P.T. STA. 4+82.50
N = 1267792.883
E = 998754.455
P.O.T. STA. 7+83.44
N = 1268023.302
E = 998948.045

RAMP
25
MPH
W13-3
Sta. 0+50

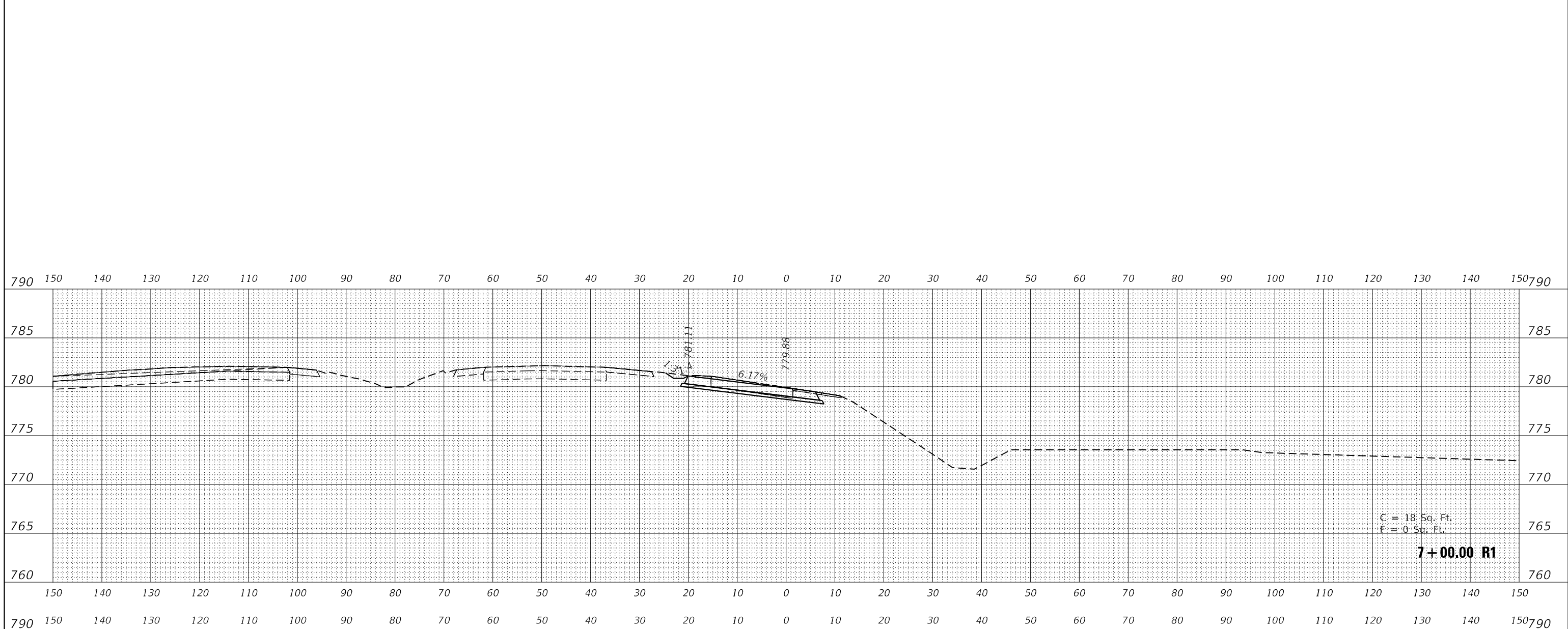
ATTAIN S.E.
STA. 2+12.69 (+3.0% MATCH EXIST. @ TIE-IN)
STA. 3+34.48 (+8.0% S.E.)
REMOVE S.E.
STA. 4+17.50 (+8.0% S.E.)
STA. 5+22.23 (+3.7% MATCH EXIST. @ TIE-IN)

PROP. CURVE TEMP RAMPG-1
PI STA. = 3+85.65
Δ = 56° 45' 58" (RT)
D = 26° 38' 57"
R = 215.00'
T = 116.17'
L = 213.01'
E = 29.38'
e = 8.0%
P.C. STA. = 2+69.48
P.T. STA. = 4+82.50

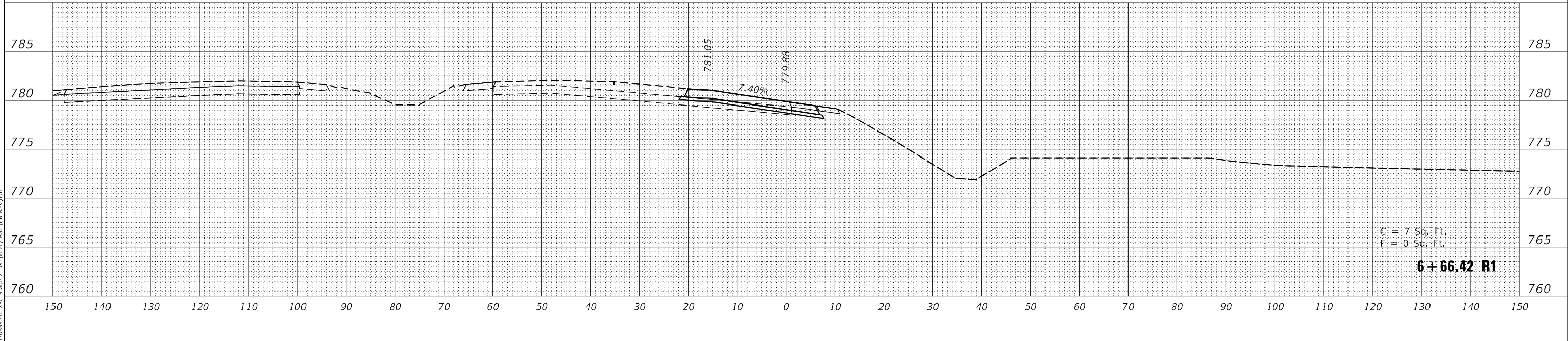


FILE NAME = ... \D570899-sh1-Staging-PNP-C3-2-G01	USER NAME = Matt Overbey	DESIGNED - BJD	REVISED -	STATE OF ILLINOIS DEPARTMENT OF TRANSPORTATION	MAINTENANCE OF TRAFFIC - PLAN AND PROFILE STAGE 2 - TEMPORARY RAMP G	F.A.I. RTE. = 57	SECTION = (10-34-1)HMK	COUNTY = CHAMPAIGN	TOTAL SHEETS = 1187	SHEET NO. = 290	
Default	PLOT SCALE = 100.0000' / in.	CHECKED - MJO	REVISED -			SCALE: 1" = 50'	SHEET OF SHEETS	CONTRACT NO. 70B99	ILLINOIS FED. AID PROJECT		
PLOT DATE = 3/18/2021 - 12:57:45 PM	DATE = MARCH 2021	REVISOR -	REVISOR -			SCALE: 1" = 50'	SHEET OF SHEETS				
						SCALE: 1" = 50'	SHEET OF SHEETS	STA. TO STA.			

FINAL SURVEY	SURVEYED	DATE
NOTE BOOK	PLOTTED	
NO.	TEMPLATE	
	AREAS	
	CHECKED	



ORIGINAL SURVEY	SURVEYED	DATE
NOTE BOOK	PLOTTED	
NO.	TEMPLATE	
	AREAS	
	CHECKED	



MODEL: TEMP. RAMP B STAG 2
 FILE NAME: ...070899-00-CSC Stage 2 Temporary Ramp B REV.dgn

USER NAME = Matt Overbey	DESIGNED - MJO	REVISED -
PLOT SCALE = 20,0000 * / in.	DRAWN - MJO	REVISED -
PLOT DATE = 3/18/2021 - 12:57:51 PM	CHECKED - SPH	REVISED -
	DATE - MARCH 2021	REVISED -

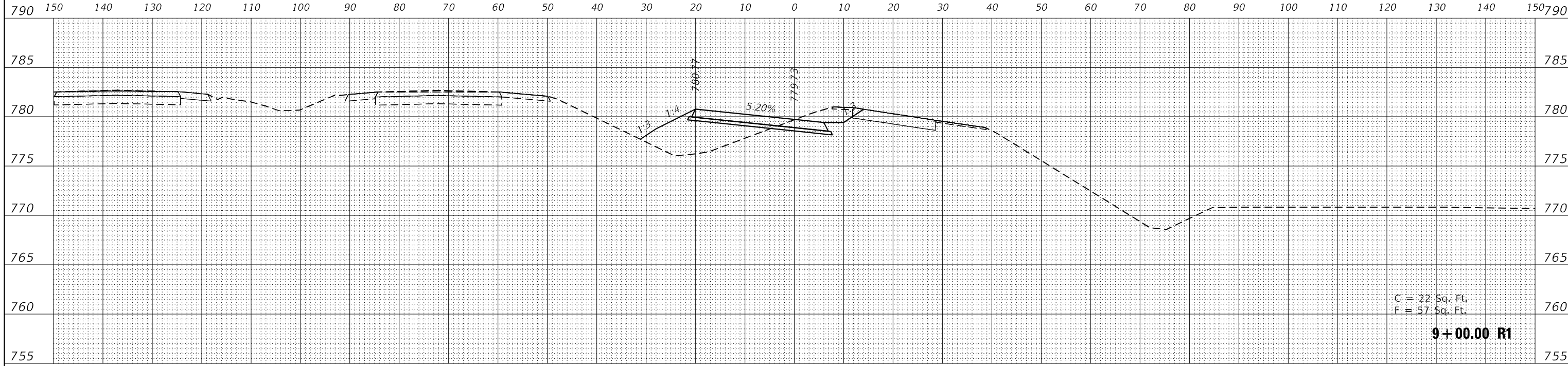
**STATE OF ILLINOIS
 DEPARTMENT OF TRANSPORTATION**

**MAINTENANCE OF TRAFFIC - CROSS SECTIONS
 STAGE 2 - TEMPORARY RAMP B**

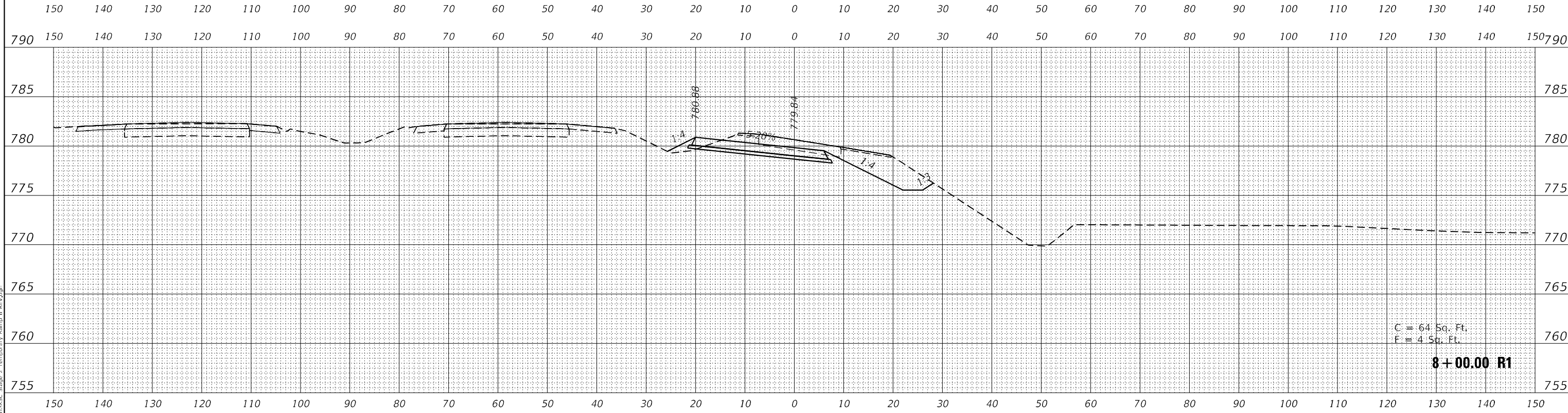
SCALE: SHEET OF SHEETS STA. 6+66.42 R1 TO STA. 7+00.00 R1

F.A.J. RTE.	SECTION	COUNTY	TOTAL SHEETS	SHEET NO.
57	(10-34-1)H8K	CHAMPAIGN	1187	291
CONTRACT NO. 70B99				
ILLINOIS		FED. AID PROJECT		

DATE	
BY	
FINAL SURVEY	SURVEYED
NOTE BOOK	PLOTTED
NO.	TEMPLATE
	AREAS
	CHECKED



DATE	
BY	
ORIGINAL SURVEY	SURVEYED
NOTE BOOK	PLOTTED
NO.	TEMPLATE
	AREAS
	CHECKED



MODEL: TEMP RAMP B STAG 2
 FILE NAME: ...070899-80-CSC Stage 2 Temporary Ramp B REV.dgn

USER NAME = Matt Overbey	DESIGNED - MJO	REVISED -
	DRAWN - MJO	REVISED -
PLOT SCALE = 20,0000 * / in.	CHECKED - SPH	REVISED -
PLOT DATE = 3/18/2021 - 12:57:51 PM	DATE - MARCH 2021	REVISED -

**STATE OF ILLINOIS
 DEPARTMENT OF TRANSPORTATION**

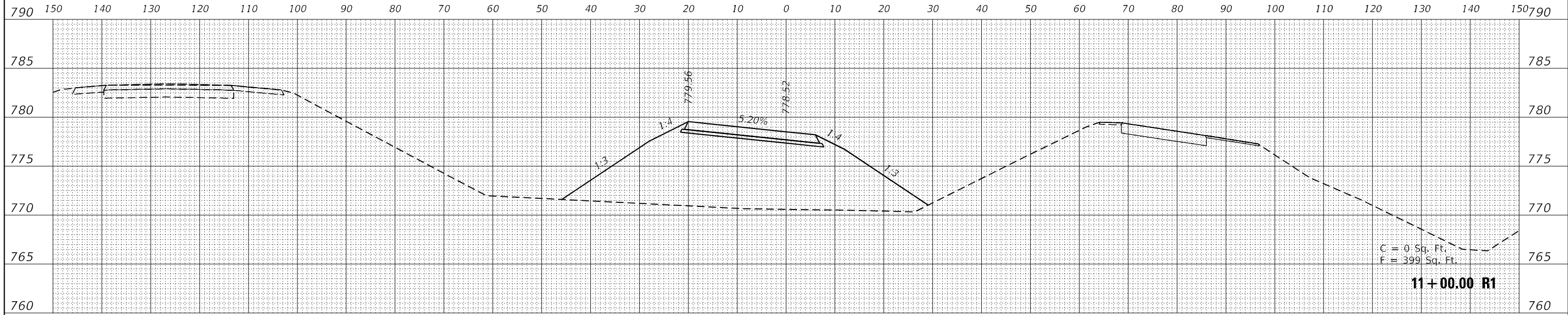
**MAINTENANCE OF TRAFFIC - CROSS SECTIONS
 STAGE 2 - TEMPORARY RAMP B**

F.A.J. RTE.	SECTION	COUNTY	TOTAL SHEETS	SHEET NO.
57	(10-34-1)H8K	CHAMPAIGN	1187	292
CONTRACT NO. 70B99				

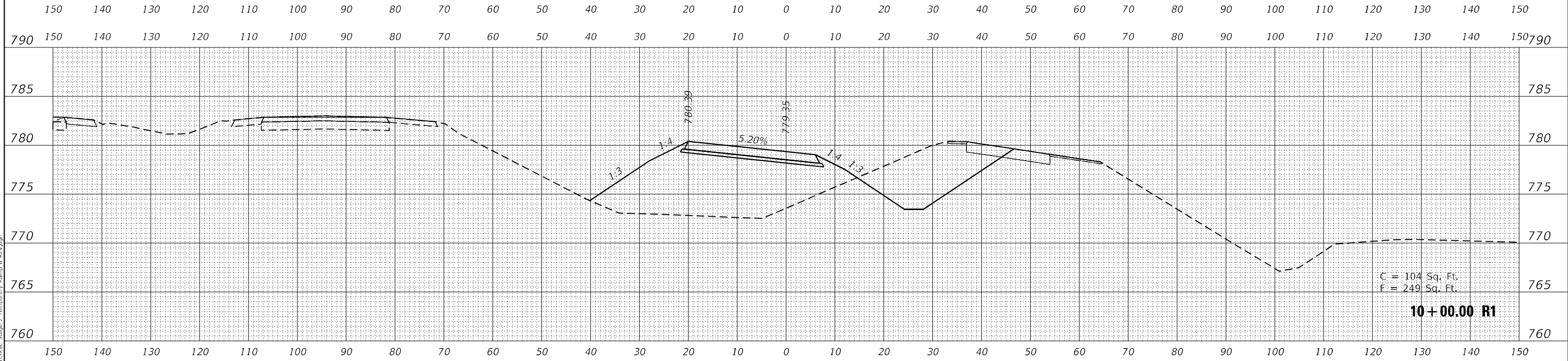
SCALE: SHEET OF SHEETS STA. 8+00.00 R1 TO STA. 9+00.00 R1

ILLINOIS FED. AID PROJECT

FINAL SURVEY NO.	SURVEYED	DATE
NOTE BOOK	PLOTTED	
	TEMPLATE	
	AREAS	
	CHECKED	



ORIGINAL SURVEY NO.	SURVEYED	DATE
NOTE BOOK	PLOTTED	
	TEMPLATE	
	AREAS	
	CHECKED	



MODEL: TEMP RAMP B STAG 2
 FILE NAME: ...070899-00-CSC Stage 2 Temporary Ramp B REV.dgn

USER NAME = Matt Overbey	DESIGNED - MJO	REVISED -
	DRAWN - MJO	REVISED -
PLOT SCALE = 20,0000' / in.	CHECKED - SPH	REVISED -
PLOT DATE = 3/18/2021 - 12:57:52 PM	DATE - MARCH 2021	REVISED -

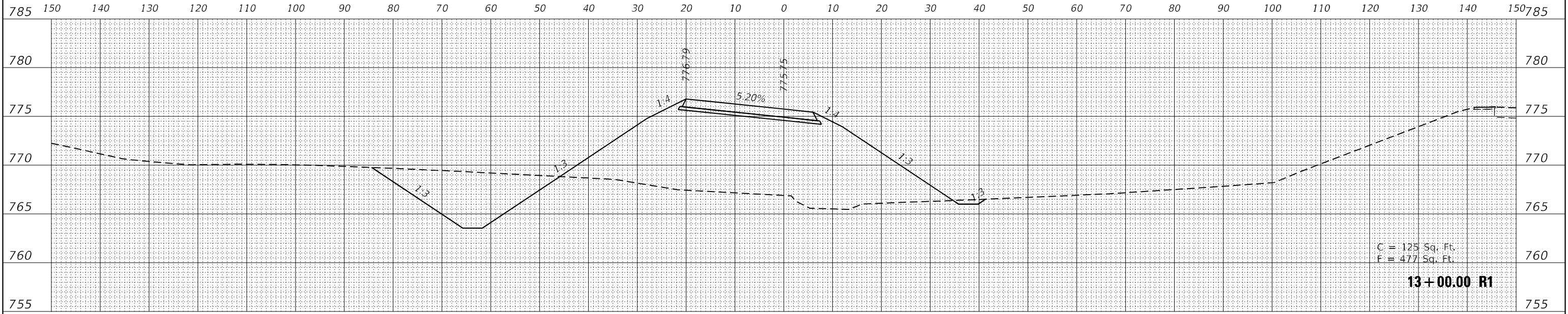
**STATE OF ILLINOIS
 DEPARTMENT OF TRANSPORTATION**

**MAINTENANCE OF TRAFFIC - CROSS SECTIONS
 STAGE 2 - TEMPORARY RAMP B**

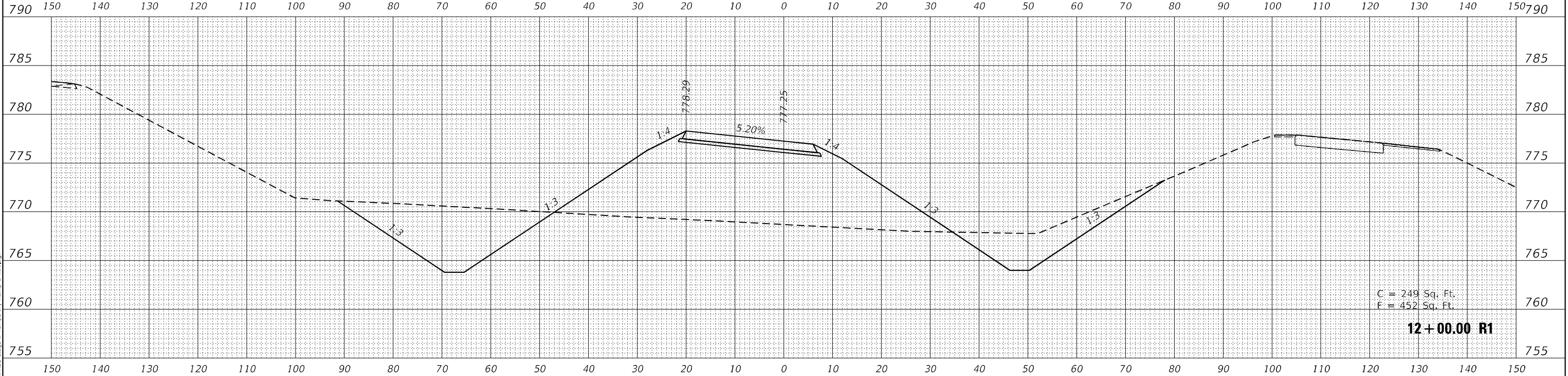
SCALE: SHEET OF SHEETS STA. 10+00.00 R1 TO STA. 11+00.00 R1

F.A.J. RTE. 57	SECTION (10-34-1)H8K	COUNTY CHAMPAIGN	TOTAL SHEETS 1187	SHEET NO. 293
CONTRACT NO. 70B99				
ILLINOIS FED. AID PROJECT				

BY	DATE



BY	DATE



MODEL: TEMP_RAMP_B-STAG 2
FILE NAME: ...10270899-PCS-VSC Stage 2 Temporary Ramp B REV.dgn

USER NAME = Matt Overbey	DESIGNED - MJO	REvised -
PLOT SCALE = 20,0000 */ in.	DRAWN - MJO	REvised -
PLOT DATE = 3/18/2021 - 12:57:53 PM	CHECKED - SPH	REvised -
	DATE - MARCH 2021	REvised -

**STATE OF ILLINOIS
DEPARTMENT OF TRANSPORTATION**

**MAINTENANCE OF TRAFFIC - CROSS SECTIONS
STAGE 2 - TEMPORARY RAMP B**

SCALE: SHEET OF SHEETS STA. 12+00.00 R1 TO STA. 13+00.00 R1

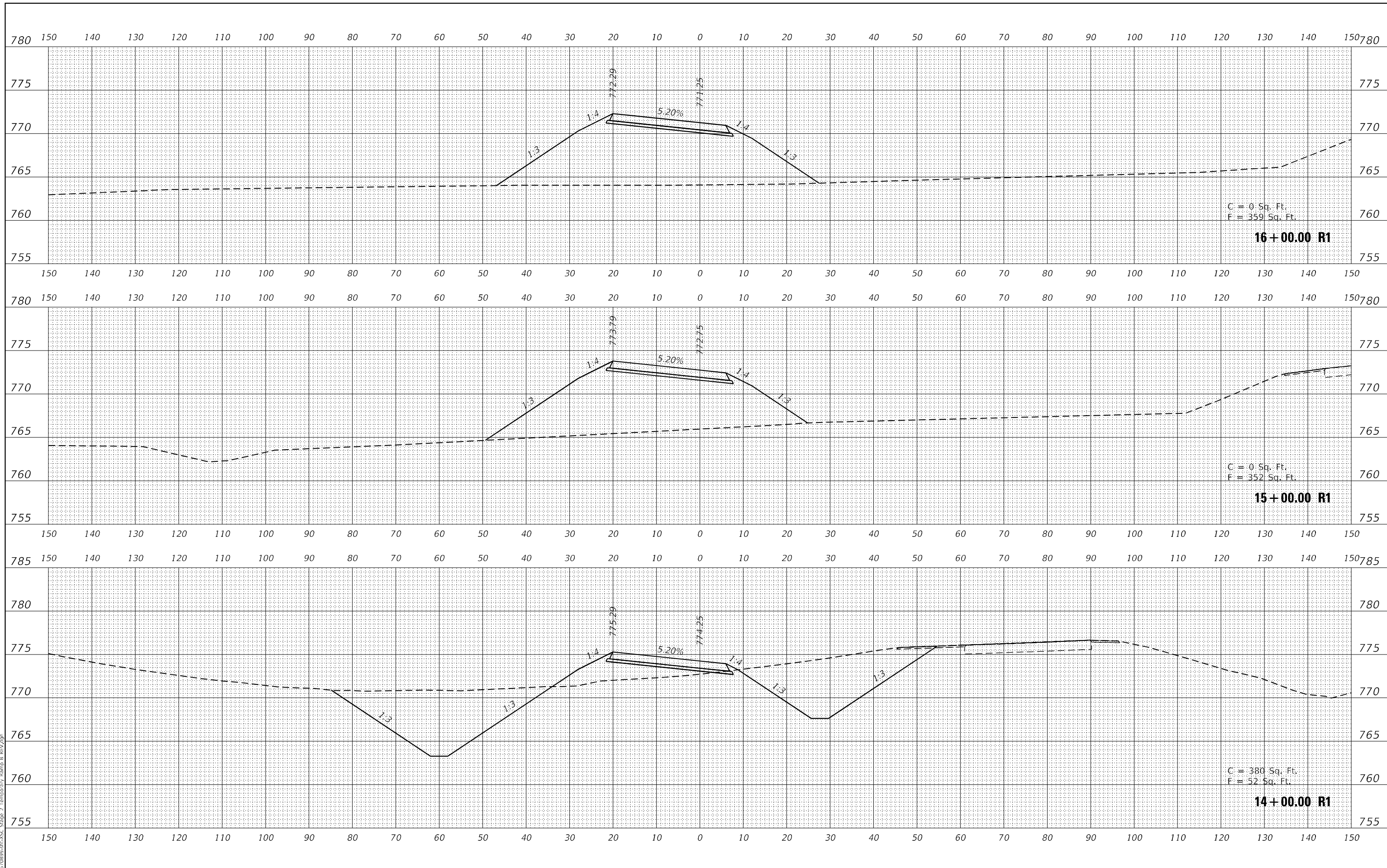
F.A.J. RTE.	SECTION	COUNTY	TOTAL SHEETS	SHEET NO.
57	(10-34-1)H8K	CHAMPAIGN	1187	294

CONTRACT NO. 70B99
ILLINOIS FED. AID PROJECT

DATE	
BY	
SURVEYED	
PLOTTED	
TEMPLATE	
AREAS	
CHECKED	
NO.	

DATE	
BY	
SURVEYED	
PLOTTED	
TEMPLATE	
AREAS	
CHECKED	
NO.	

MODEL: TEMP RAMP B STAG 2
 FILE NAME: ...070899-055C Stage 2 Temporary Ramp B REV.dgn



USER NAME = Matt Overby	DESIGNED - MJO	REVISED -
	DRAWN - MJO	REVISED -
PLOT SCALE = 20,0000 * / in.	CHECKED - SPH	REVISED -
PLOT DATE = 3/18/2021 - 12:57:56 PM	DATE - MARCH 2021	REVISED -

**STATE OF ILLINOIS
 DEPARTMENT OF TRANSPORTATION**

**MAINTENANCE OF TRAFFIC – CROSS SECTIONS
 STAGE 2 – TEMPORARY RAMP B**

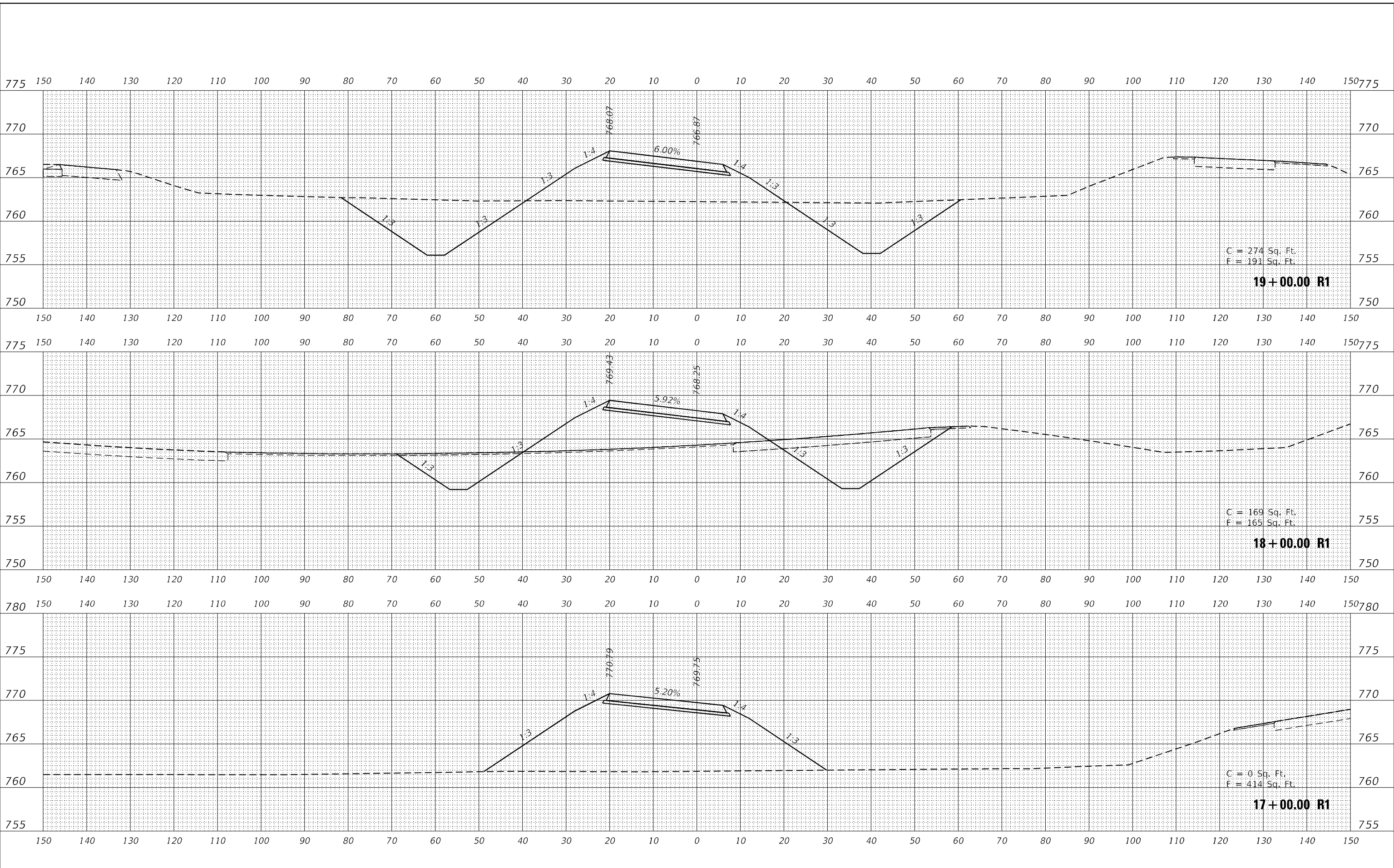
SCALE: SHEET OF SHEETS STA. 14+00.00 R1 TO STA. 16+00.00 R1

F.A.J. RTE.	SECTION	COUNTY	TOTAL SHEETS	SHEET NO.
57	(10-34-1)H8K	CHAMPAIGN	1187	295
			CONTRACT NO. 70B99	
ILLINOIS	FED. AID PROJECT			

DATE	
BY	
FINAL SURVEY	SURVEYED
NOTE BOOK	PLOTTED
NO.	TEMPLATE
	AREAS
	CHECKED

DATE	
BY	
ORIGINAL SURVEY	SURVEYED
NOTE BOOK	PLOTTED
NO.	TEMPLATE
	AREAS
	CHECKED

MODEL TEMP RAMP B STAG 2
FILE NAME: ...0570899-00-CSC Stage 2 Temporary Ramp B REV.dgn



USER NAME = Matt Overbey	DESIGNED - MJO	REVISED -
	DRAWN - MJO	REVISED -
PLOT SCALE = 20,0000' / in.	CHECKED - SPH	REVISED -
PLOT DATE = 3/18/2021 - 12:57:59 PM	DATE - MARCH 2021	REVISED -

**STATE OF ILLINOIS
DEPARTMENT OF TRANSPORTATION**

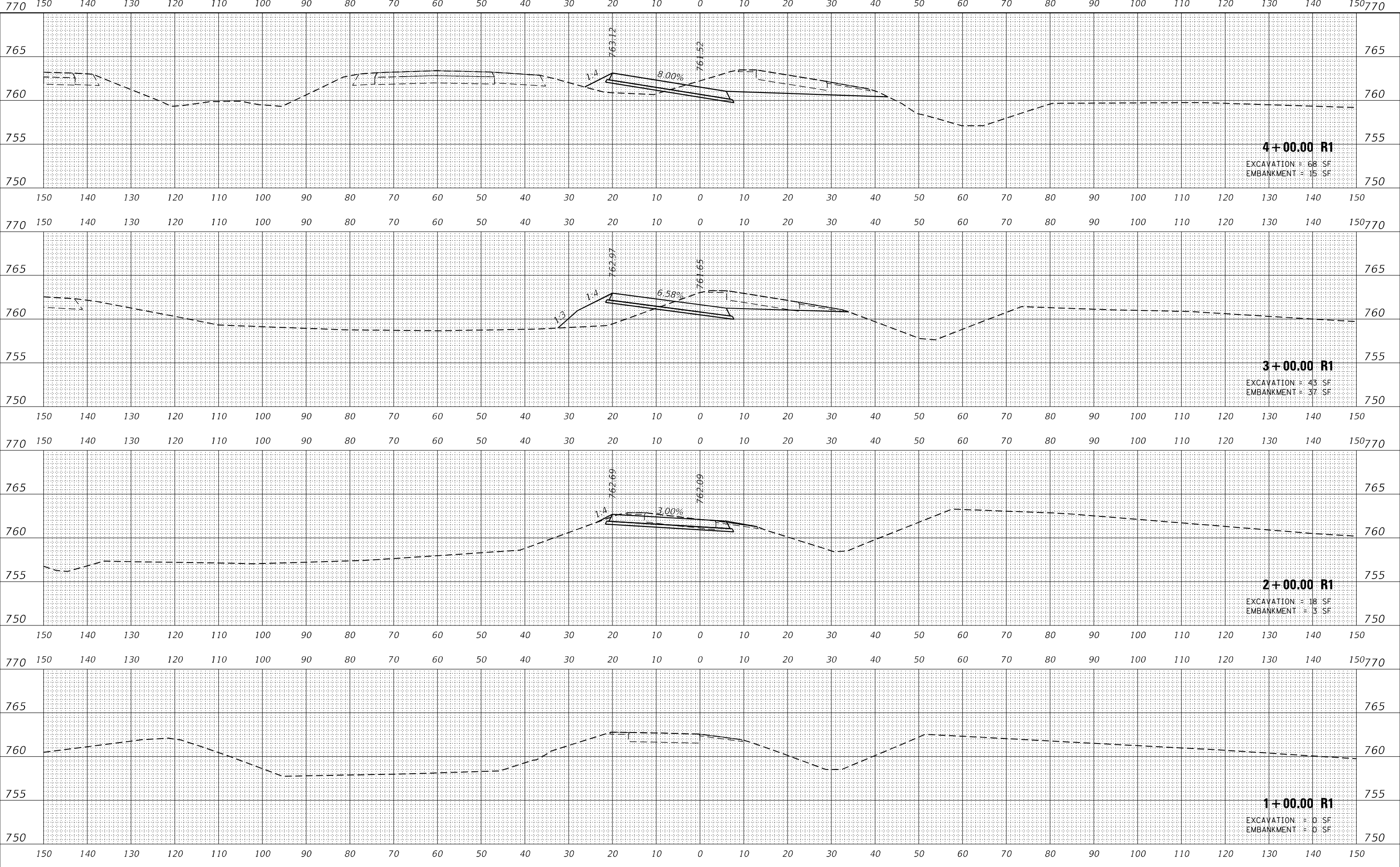
MAINTENANCE OF TRAFFIC - CROSS SECTIONS			
STAGE 2 - TEMPORARY RAMP B			
SCALE:	SHEET	OF	SHEETS
			STA. 17+00.00 R1 TO STA. 19+00.00 R1

F.A.J. RTE.	SECTION	COUNTY	TOTAL SHEETS	SHEET NO.
57	(10-34-1)H8K	CHAMPAIGN	1187	296
				CONTRACT NO. 70B99
ILLINOIS		FED. AID PROJECT		

FINAL SURVEY	SURVEYED	DATE
NOTE BOOK	PLOTTED	
NO.	TEMPLATE	
	AREAS CHECKED	

ORIGINAL SURVEY	SURVEYED	DATE
NOTE BOOK	PLOTTED	
NO.	TEMPLATE	
	AREAS CHECKED	

MODEL: Default
FILE NAME: ...0570899-HK-VSC Stage 2 Temporary Ramp G



USER NAME = Matt Overbey	DESIGNED - MJO	REVISED -
	DRAWN - RDN	REVISED -
PLOT SCALE = 20,0000 * / in.	CHECKED - KRC	REVISED -
PLOT DATE = 3/18/2021 - 12:58:09 PM	DATE - MARCH 2021	REVISED -

**STATE OF ILLINOIS
DEPARTMENT OF TRANSPORTATION**

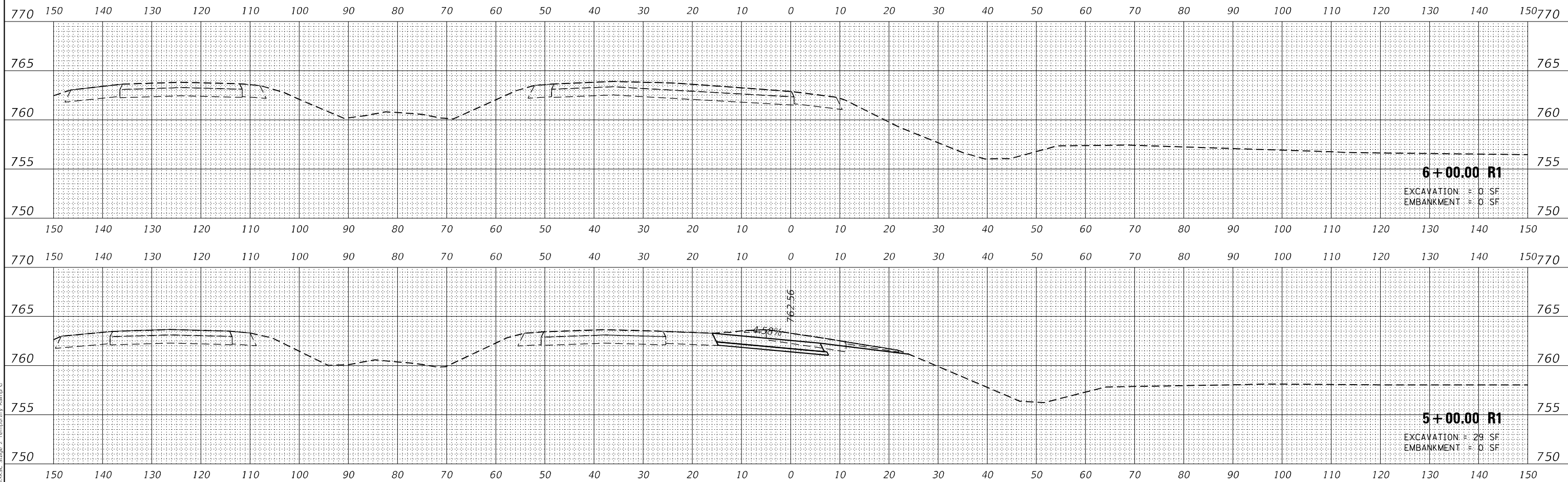
MAINTENANCE OF TRAFFIC – CROSS SECTIONS			
STAGE 1 – TEMPORARY RAMP G			
SCALE:	SHEET	OF	SHEETS
			STA. 1+00.00 R1 TO STA. 4+00.00 R1

F.A.J. RTE.	SECTION	COUNTY	TOTAL SHEETS	SHEET NO.
57	(10-34-1) HBK	CHAMPAIGN	1187	299
			CONTRACT NO. 70B99	
ILLINOIS		FED. AID PROJECT		

FINAL SURVEY NO.	SURVEYED	DATE
NOTE BOOK	PLOTTED	
	TEMPLATE	
	AREAS	
	CHECKED	

ORIGINAL SURVEY NO.	SURVEYED	DATE
NOTE BOOK	PLOTTED	
	TEMPLATE	
	AREAS	
	CHECKED	

MODEL: Default
FILE NAME: ...D:\70B99-94-VSC Stage 2 Temporary Ramp G



USER NAME = Matt Overbey	DESIGNED - MJO	REVISED -
	DRAWN - RDN	REVISED -
PLOT SCALE = 20,0000 * / in.	CHECKED - KRC	REVISED -
PLOT DATE = 3/18/2021 - 12:58:09 PM	DATE - MARCH 2021	REVISED -

**STATE OF ILLINOIS
DEPARTMENT OF TRANSPORTATION**

**MAINTENANCE OF TRAFFIC – CROSS SECTIONS
STAGE 1 – TEMPORARY RAMP G**

SCALE: SHEET OF SHEETS STA. 5+00.00 R1 TO STA. 6+00.00 R1

F.A.J. RTE.	SECTION	COUNTY	TOTAL SHEETS	SHEET NO.
57	(10-34-1) HBK	CHAMPAIGN	1187	300
CONTRACT NO. 70B99				
ILLINOIS FED. AID PROJECT				