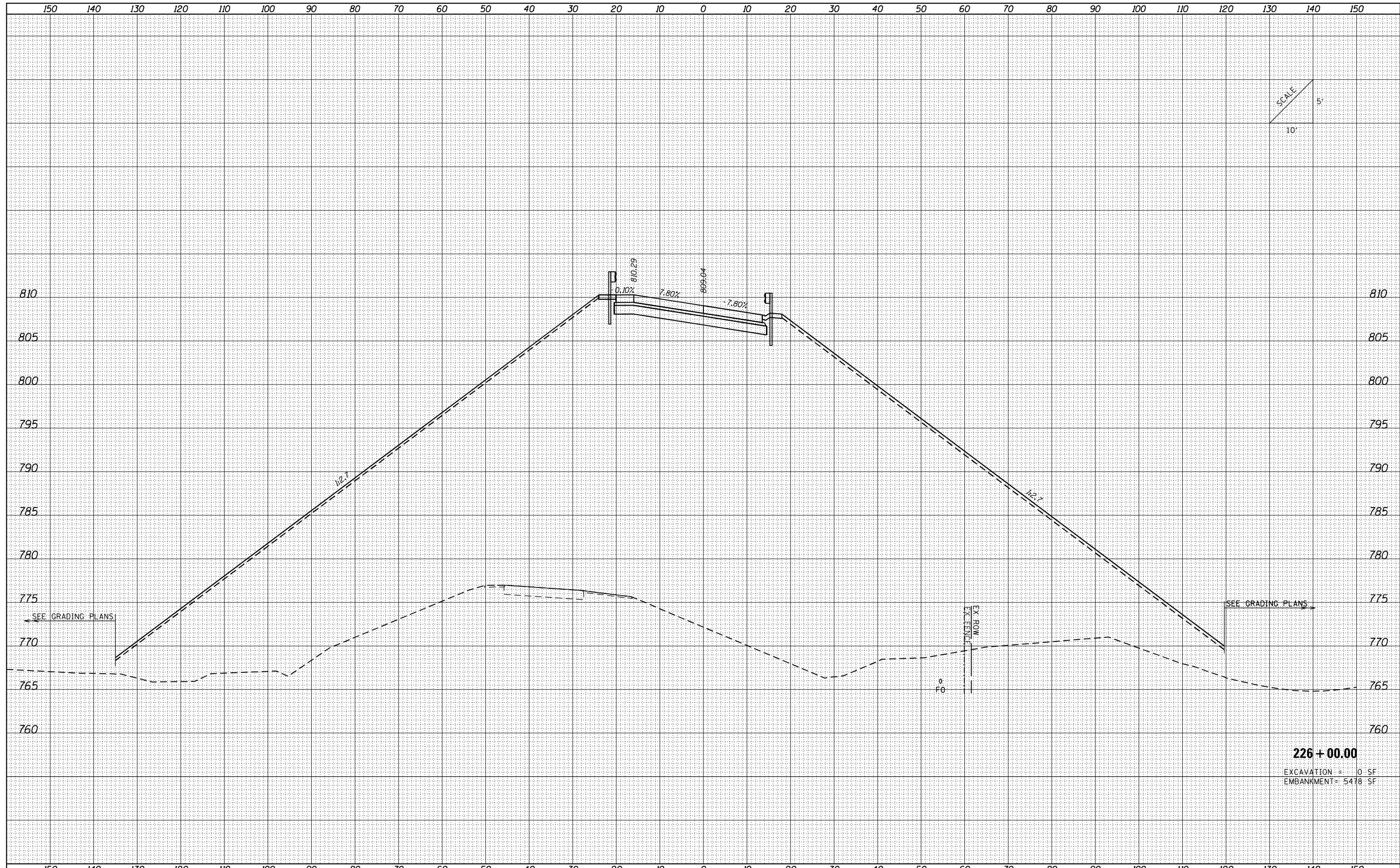


DATE	
BY	
FINISHED SURVEY	
NOTED SURVEY	
PLOTTED SURVEY	
TEMPLATE SURVEY	
AREAS SURVEY	
CHECKED SURVEY	

DATE	
BY	
ORIGINAL SURVEY	
NOTED SURVEY	
PLOTTED SURVEY	
TEMPLATE SURVEY	
AREAS SURVEY	
CHECKED SURVEY	

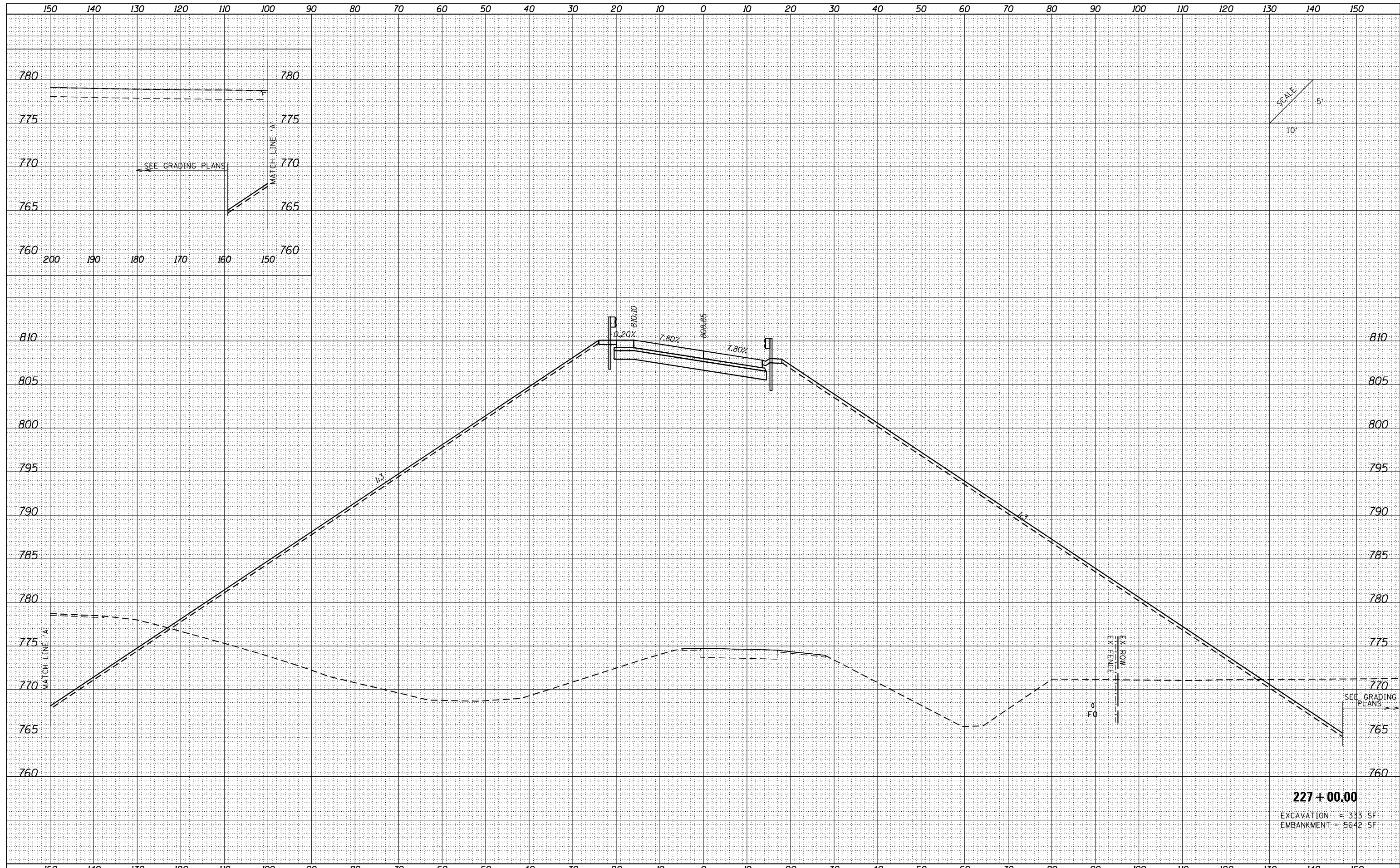


226 + 00.00
 EXCAVATION = 0 SF
 EMBANKMENT = 5478 SF

FILE NAME = ...VC-3\0570B99-sht-XSC Ramp B.dgn	USER NAME = Matt Overbey	DESIGNED - CWW	REVISIED -	STATE OF ILLINOIS DEPARTMENT OF TRANSPORTATION	CROSS SECTIONS RAMP B		F.A.I. RTÉ. 57&74	SECTION (10-34-1) HBK	COUNTY CHAMPAIGN	TOTAL SHEETS 1187	SHEET NO. 1101
Default	PLOT SCALE = 20.0000' / in.	CHECKED - MJO/SPH	REVISIED -		SCALE:	SHEET OF SHEETS	STA. 226+00.00 TO STA. 226+00.00	CONTRACT NO. 70B99		ILLINOIS FED. AID PROJECT	
	PLOT DATE = 3/18/2021 - 2:37:35 PM	DATE - MARCH 2021	REVISIED -								

DATE	
BY	
FINISHED SURVEY	
PLOTTED	
TEMPLATE	
NOTE BOOK	
AREAS CHECKED	
NO.	

DATE	
BY	
ORIGINAL SURVEY	
PLOTTED	
TEMPLATE	
NOTE BOOK	
AREAS CHECKED	
NO.	



227 + 00.00
 EXCAVATION = 333 SF
 EMBANKMENT = 5642 SF

FILE NAME = ...VC-3\0570B99-sht-XSC Ramp B.dgn
 Default

USER NAME = Matt Overbey	DESIGNED - CWW	REVISIED -
PLOT SCALE = 20.0000' / in.	DRAWN - CWW	REVISIED -
PLOT DATE = 3/18/2021 - 2:37:35 PM	CHECKED - MJO/SPH	REVISIED -
	DATE - MARCH 2021	REVISIED -

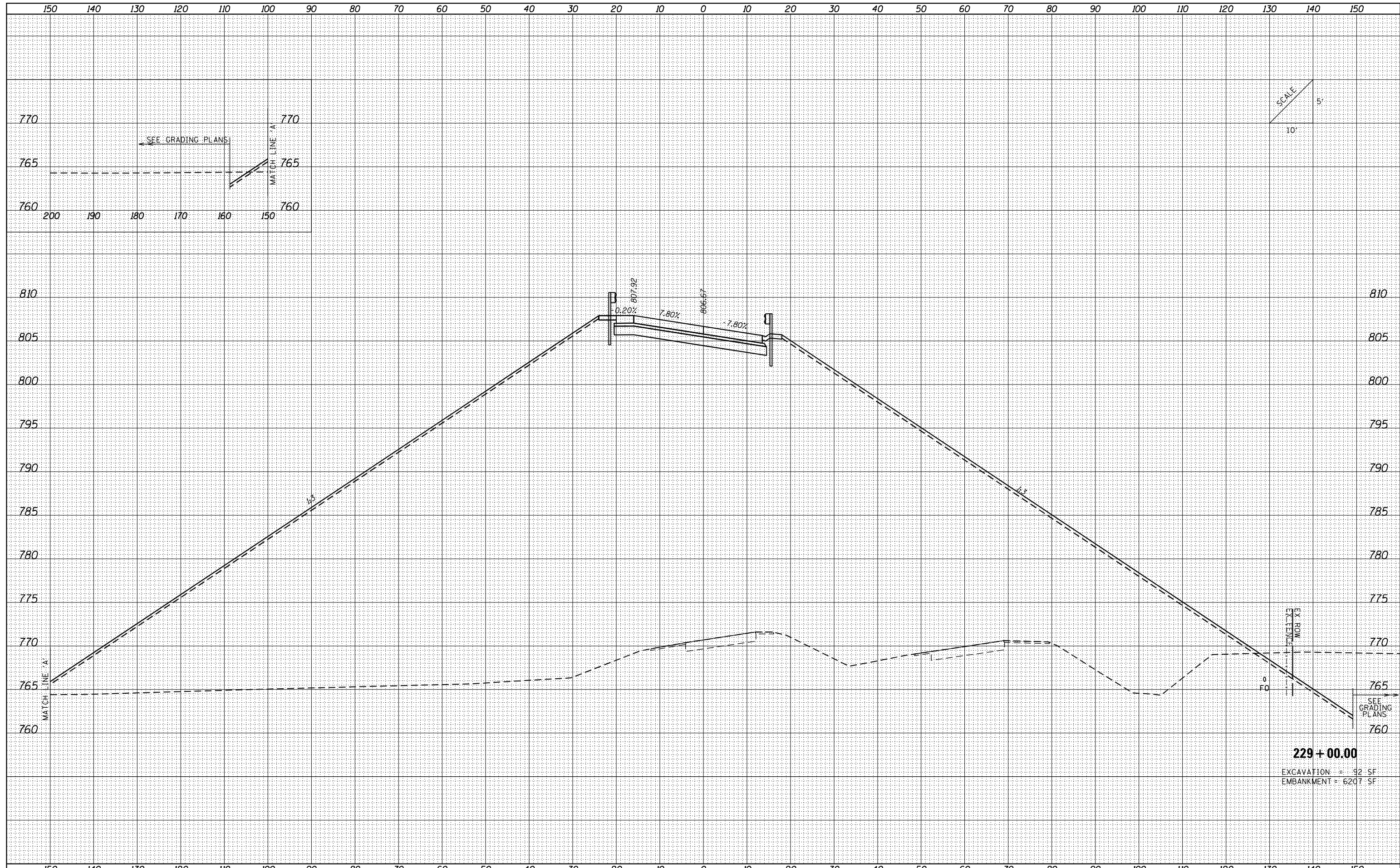
**STATE OF ILLINOIS
 DEPARTMENT OF TRANSPORTATION**

CROSS SECTIONS RAMP B			
SCALE:	SHEET	OF	SHEETS
		STA. 227+00.00	TO STA. 227+00.00

F.A.I. RTÉ.	SECTION	COUNTY	TOTAL SHEETS	SHEET NO.
57&74	(10-34-1) HBK	CHAMPAIGN	1187	1102
			CONTRACT NO. 70B99	
ILLINOIS FED. AID PROJECT				

DATE	
BY	
FINISHED SURVEY	
PLOTTED	
TEMPLATE	
NOTE BOOK	
AREAS CHECKED	
NO.	

DATE	
BY	
ORIGINAL SURVEY	
PLOTTED	
TEMPLATE	
NOTE BOOK	
AREAS CHECKED	
NO.	



229 + 00.00
 EXCAVATION = 92 SF
 EMBANKMENT = 6207 SF

FILE NAME = ...C-3\0570B99-sht-XSC Ramp B.dgn
 Default

USER NAME = Matt Overbey	DESIGNED - CWW	REVISED -
PLOT SCALE = 20.0000' / in.	DRAWN - CWW	REVISED -
PLOT DATE = 3/18/2021 - 2:37:36 PM	CHECKED - MJO/SPH	REVISED -
	DATE - MARCH 2021	REVISED -

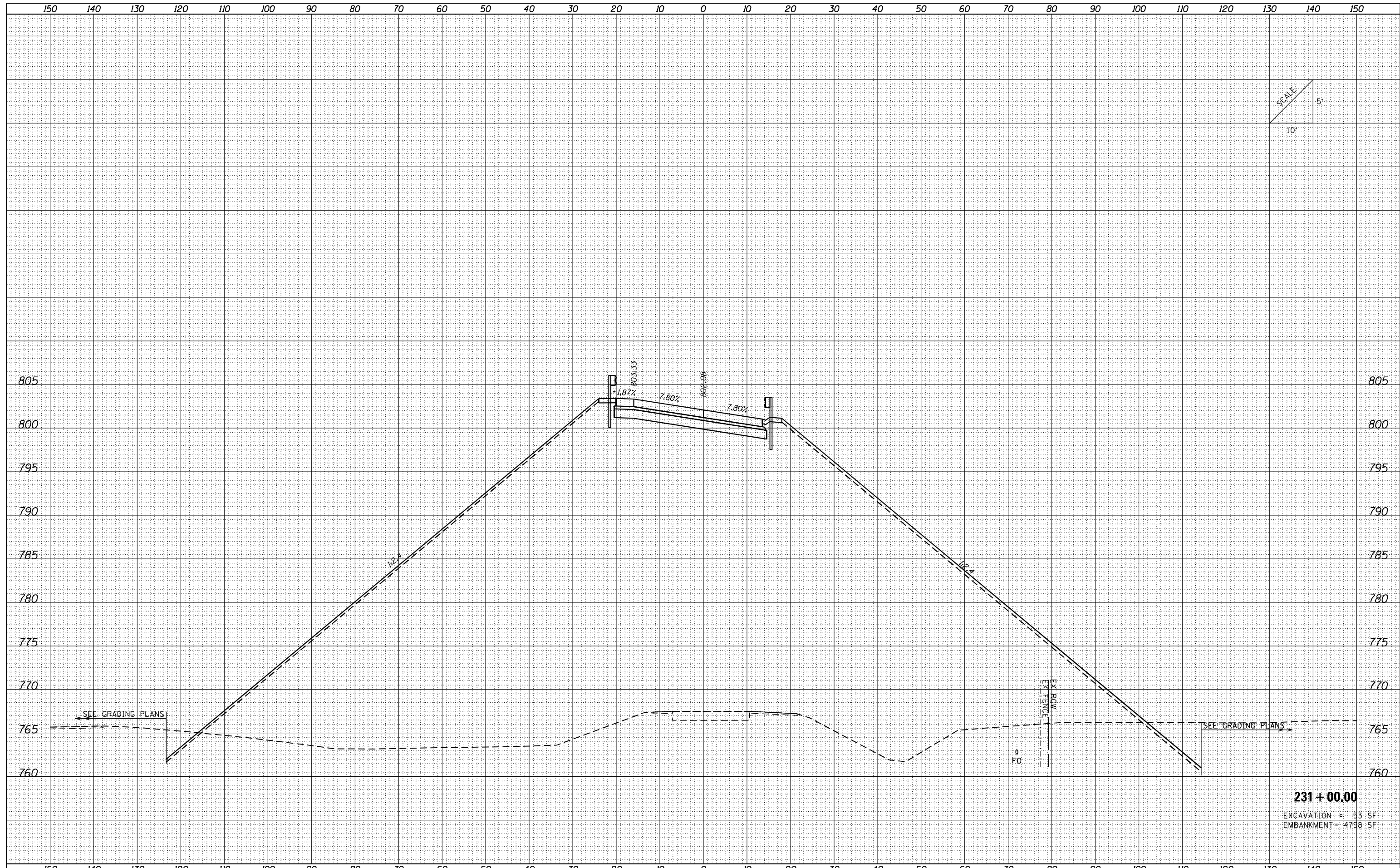
**STATE OF ILLINOIS
 DEPARTMENT OF TRANSPORTATION**

CROSS SECTIONS RAMP B			
SCALE:	SHEET	OF	SHEETS
			STA. 229+00.00 TO STA. 229+00.00

F.A.I. RTÉ.	SECTION	COUNTY	TOTAL SHEETS	SHEET NO.
57&74	(10-34-1) HBK	CHAMPAIGN	1187	1104
ILLINOIS FED. AID PROJECT			CONTRACT NO. 70B99	

DATE	
BY	
FINAL SURVEY	SURVEYED
NOTE BOOK NO.	PLOTTED
	TEMPLATE
	AREAS CHECKED

DATE	
BY	
ORIGINAL SURVEY	SURVEYED
NOTE BOOK NO.	PLOTTED
	TEMPLATE
	AREAS CHECKED

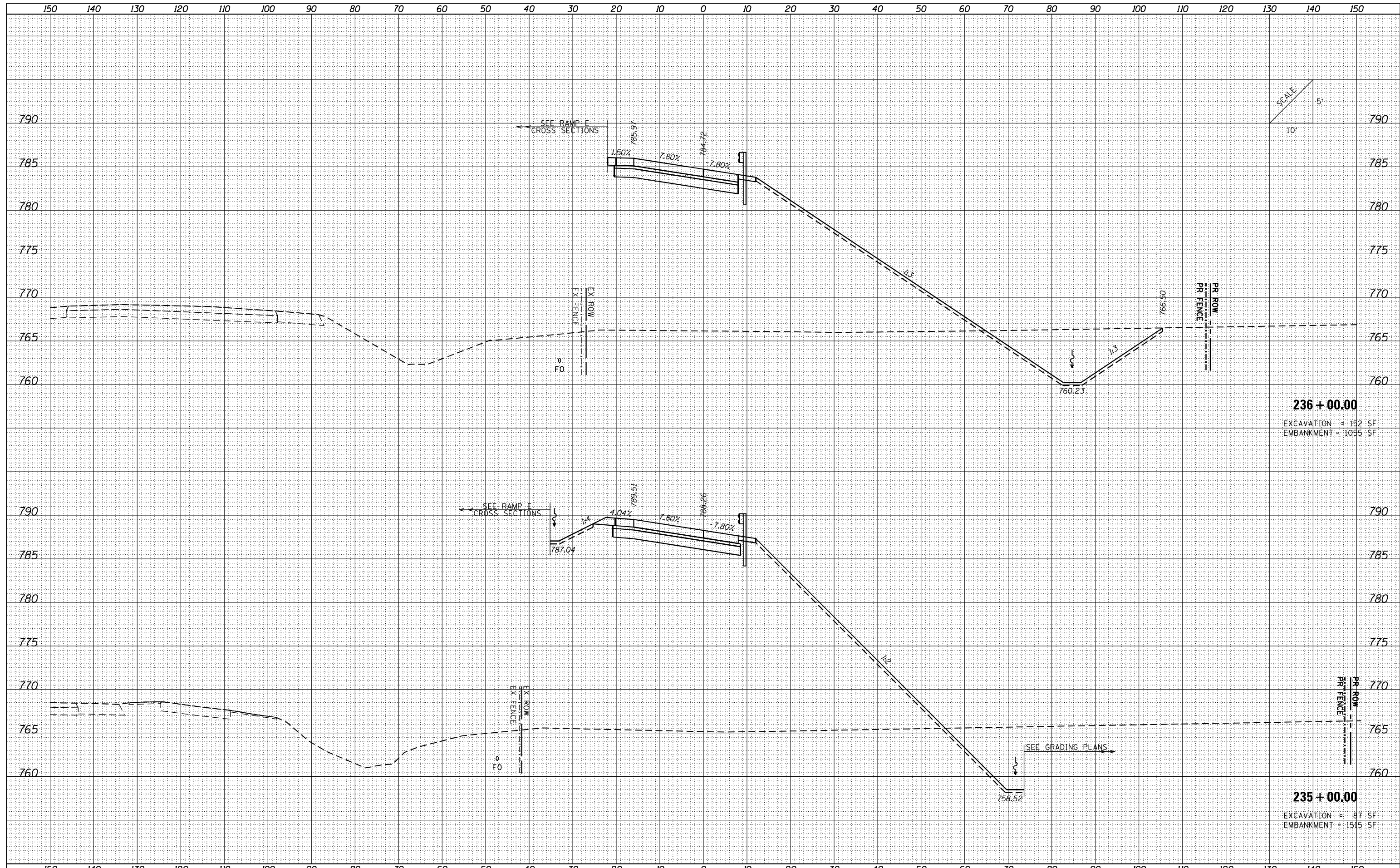


231 + 00.00
 EXCAVATION = 53 SF
 EMBANKMENT = 4798 SF

FILE NAME = ...VC-3\0570B99-sht-XSC Ramp B.dgn	USER NAME = Matt Overbey	DESIGNED - CWW	REVISIED -	STATE OF ILLINOIS DEPARTMENT OF TRANSPORTATION	CROSS SECTIONS RAMP B		F.A.I. RTE. 57&74	SECTION (10-34-1) HBK	COUNTY CHAMPAIGN	TOTAL SHEETS 1187	SHEET NO. 1106	
Default	PLOT SCALE = 20.0000' / in.	CHECKED - MJO/SPH	REVISIED -		SCALE:	SHEET	OF	SHEETS	STA. 231+00.00	TO STA. 231+00.00	CONTRACT NO. 70B99	ILLINOIS FED. AID PROJECT
	PLOT DATE = 3/18/2021 - 2:37:37 PM	DATE - MARCH 2021	REVISIED -									

DATE	
BY	
FINISHED SURVEY	
PLOTTED	
TEMPLATE	
NOTE BOOK	
AREAS CHECKED	
NO.	

DATE	
BY	
ORIGINAL SURVEY	
PLOTTED	
TEMPLATE	
NOTE BOOK	
AREAS CHECKED	
NO.	



236 + 00.00
 EXCAVATION = 192 SF
 EMBANKMENT = 1055 SF

235 + 00.00
 EXCAVATION = 87 SF
 EMBANKMENT = 1515 SF

FILE NAME = ...C-3\0570B99-sht-XSC Ramp B.dgn

USER NAME = Matt Overbey	DESIGNED - CWW	REVISED -
	DRAWN - CWW	REVISED -
PLOT SCALE = 20.0000' / in.	CHECKED - MJO/SPH	REVISED -
PLOT DATE = 3/18/2021 - 2:37:38 PM	DATE - MARCH 2021	REVISED -

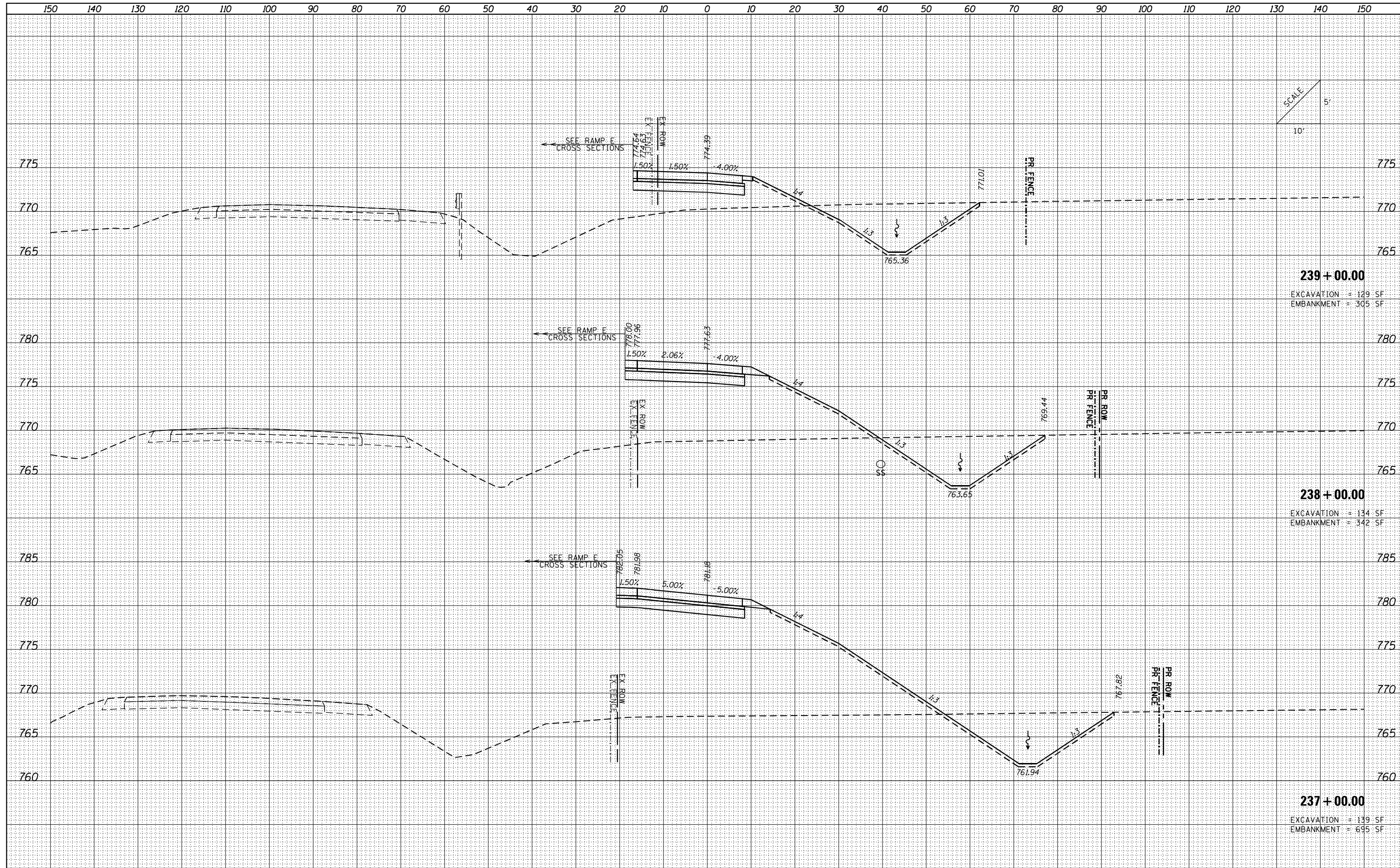
**STATE OF ILLINOIS
 DEPARTMENT OF TRANSPORTATION**

**CROSS SECTIONS
 RAMP B**
 SCALE: SHEET OF SHEETS STA. 235+00.00 TO STA. 236+00.00

F.A.I. RTE. 57&74	SECTION (10-34-1) HBK	COUNTY CHAMPAIGN	TOTAL SHEETS 1187	SHEET NO. 1108
CONTRACT NO. 70B99			ILLINOIS FED. AID PROJECT	

DATE	
BY	
FINISHED SURVEY	
PLOTTED	
TEMPLATE	
NOTE BOOK	
AREAS	
CHECKED	

DATE	
BY	
ORIGINAL SURVEY	
PLOTTED	
TEMPLATE	
NOTE BOOK	
AREAS	
CHECKED	



239 + 00.00
 EXCAVATION = 129 SF
 EMBANKMENT = 305 SF

238 + 00.00
 EXCAVATION = 134 SF
 EMBANKMENT = 342 SF

237 + 00.00
 EXCAVATION = 139 SF
 EMBANKMENT = 695 SF

FILE NAME = ...C-3\0570B99-sht-XSC Ramp B.dgn
 Default

USER NAME = Matt Overbey	DESIGNED - CWW	REVISED -
PLOT SCALE = 20.0000' / in.	DRAWN - CWW	REVISED -
PLOT DATE = 3/18/2021 - 2:37:38 PM	CHECKED - MJO/SPH	REVISED -
	DATE - MARCH 2021	REVISED -

**STATE OF ILLINOIS
 DEPARTMENT OF TRANSPORTATION**

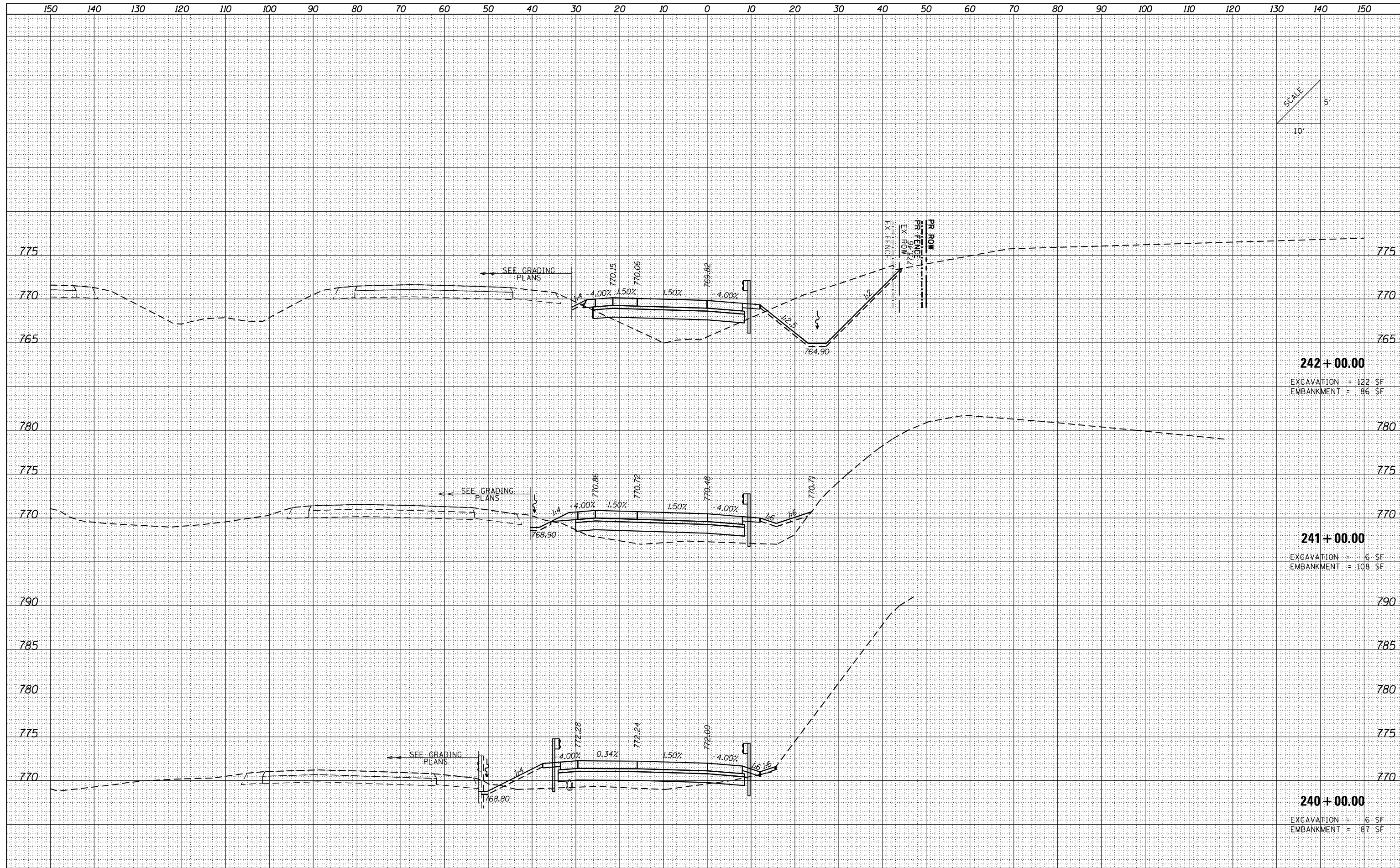
**CROSS SECTIONS
 RAMP B**

SCALE: SHEET OF SHEETS STA. 237+00.00 TO STA. 239+00.00

F.A.I. RTE.	SECTION	COUNTY	TOTAL SHEETS	SHEET NO.
57&74	(10-34-1) HBK	CHAMPAIGN	1187	1109
ILLINOIS FED. AID PROJECT			CONTRACT NO. 70B99	

DATE	
BY	
FINISHED SURVEY	
PLOTTED	
TEMPLATE	
NOTE BOOK	
AREAS CHECKED	
NO.	

DATE	
BY	
ORIGINAL SURVEY	
PLOTTED	
TEMPLATE	
NOTE BOOK	
AREAS CHECKED	
NO.	



242 + 00.00
 EXCAVATION = 122 SF
 EMBANKMENT = 86 SF

241 + 00.00
 EXCAVATION = 6 SF
 EMBANKMENT = 108 SF

240 + 00.00
 EXCAVATION = 6 SF
 EMBANKMENT = 87 SF

FILE NAME = ...C-3\0570B99-sht-XSC Ramp B.dgn

USER NAME = Matt Overbey	DESIGNED - CWW	REVISED -
	DRAWN - CWW	REVISED -
PLOT SCALE = 20.0000' / in.	CHECKED - MJO/SPH	REVISED -
PLOT DATE = 3/18/2021 - 2:37:39 PM	DATE - MARCH 2021	REVISED -

**STATE OF ILLINOIS
 DEPARTMENT OF TRANSPORTATION**

**CROSS SECTIONS
 RAMP B**

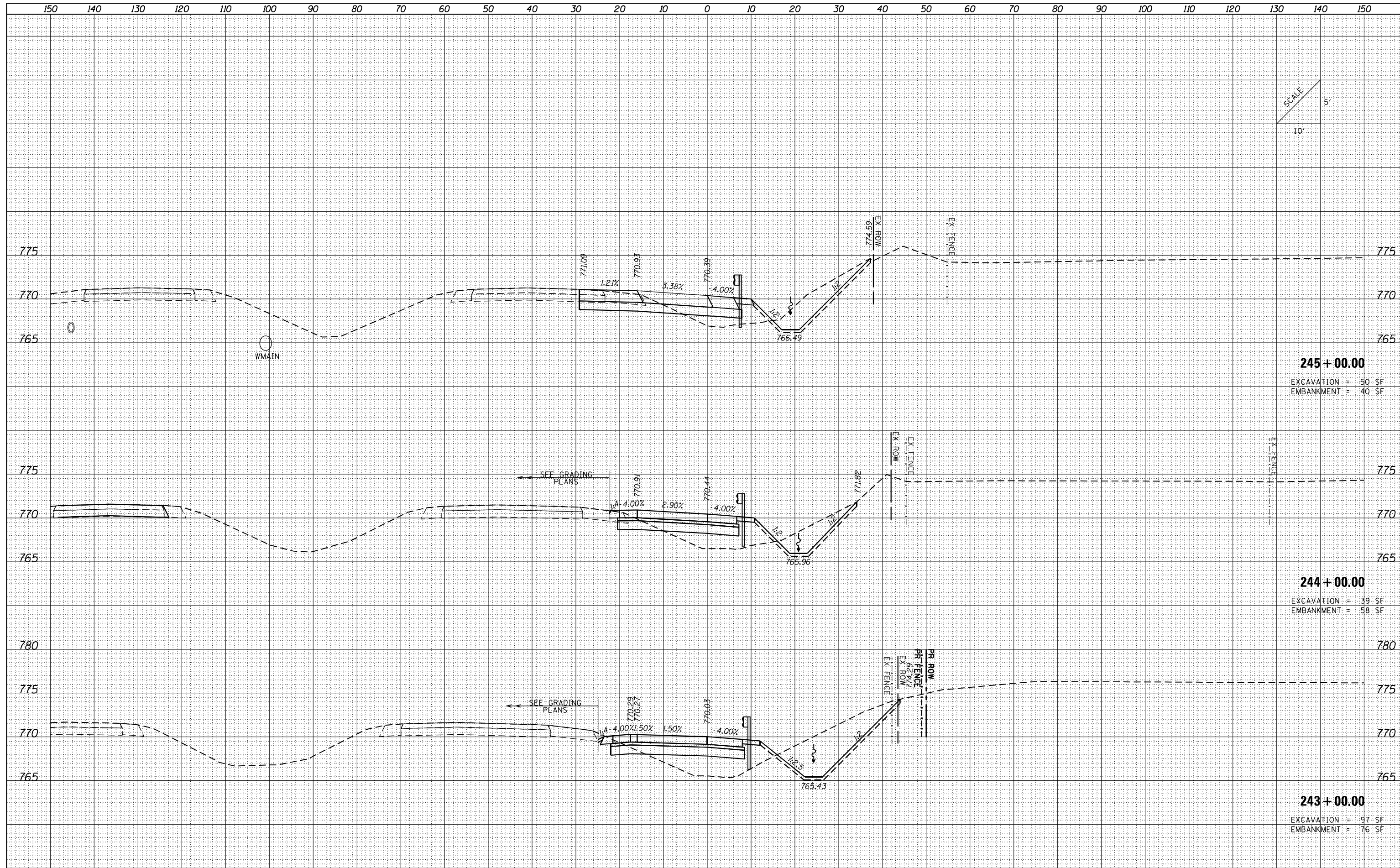
SCALE: SHEET OF SHEETS STA. 240+00.00 TO STA. 242+00.00

F.A.I. RTÉ.	SECTION	COUNTY	TOTAL SHEETS	SHEET NO.
57&74	(10-34-1) HBK	CHAMPAIGN	1187	1110
			CONTRACT NO.	70B99

ILLINOIS FED. AID PROJECT

DATE	
BY	
FINISHED SURVEY	
PLOTTED	
TEMPLATE	
NOTE BOOK	
AREAS CHECKED	
NO.	

DATE	
BY	
ORIGINAL SURVEY	
PLOTTED	
TEMPLATE	
AREAS CHECKED	
NO.	



245 + 00.00
 EXCAVATION = 50 SF
 EMBANKMENT = 40 SF

244 + 00.00
 EXCAVATION = 39 SF
 EMBANKMENT = 58 SF

243 + 00.00
 EXCAVATION = 97 SF
 EMBANKMENT = 76 SF

FILE NAME = ...VC-3\0570B99-sht-XSC Ramp B.dgn
 Default

USER NAME = Matt Overbey	DESIGNED - CWW	REVISED -
PLOT SCALE = 20.0000' / in.	DRAWN - CWW	REVISED -
PLOT DATE = 3/18/2021 - 2:37:39 PM	CHECKED - MJO/SPH	REVISED -
	DATE - MARCH 2021	REVISED -

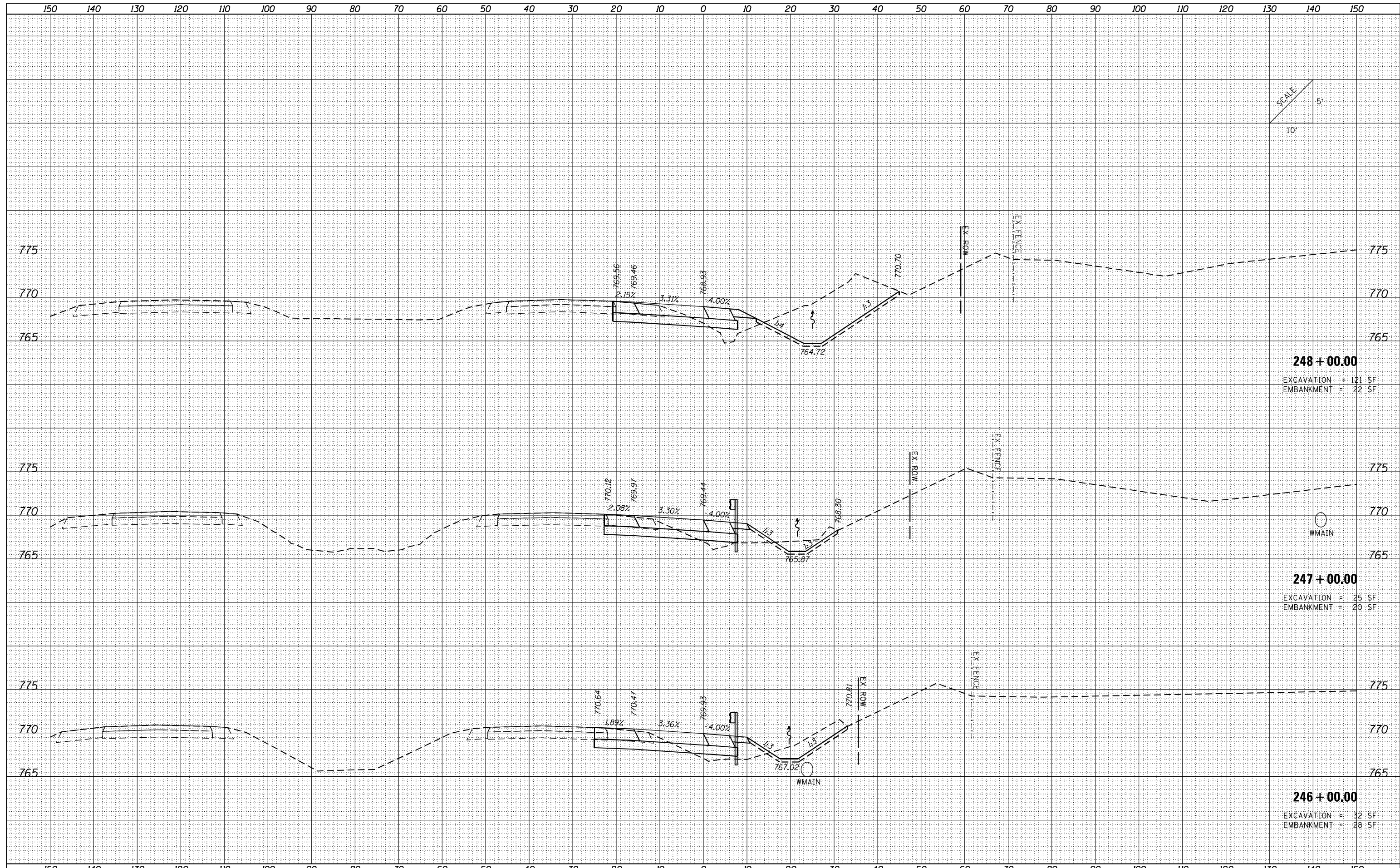
**STATE OF ILLINOIS
 DEPARTMENT OF TRANSPORTATION**

CROSS SECTIONS RAMP B			
SCALE:	SHEET	OF	SHEETS
			STA. 243+00.00 TO STA. 245+00.00

F.A.I. RTÉ.	SECTION	COUNTY	TOTAL SHEETS	SHEET NO.
57&74	(10-34-1) HBK	CHAMPAIGN	1187	1111
ILLINOIS FED. AID PROJECT			CONTRACT NO. 70B99	

DATE	
BY	
FINISHED SURVEY	
PLOTTED	
TEMPLATE	
NOTE BOOK	
AREAS CHECKED	
NO.	

DATE	
BY	
ORIGINAL SURVEY	
PLOTTED	
TEMPLATE	
NOTE BOOK	
AREAS CHECKED	
NO.	



248 + 00.00
 EXCAVATION = 121 SF
 EMBANKMENT = 22 SF

247 + 00.00
 EXCAVATION = 25 SF
 EMBANKMENT = 20 SF

246 + 00.00
 EXCAVATION = 32 SF
 EMBANKMENT = 28 SF

FILE NAME = ...C-3\0570B99-sht-XSC Ramp B.dgn
 Default

USER NAME = Matt Overbey	DESIGNED - CWW	REVISED -
PLOT SCALE = 20.0000' / in.	DRAWN - CWW	REVISED -
PLOT DATE = 3/18/2021 - 2:37:39 PM	CHECKED - MJO/SPH	REVISED -
	DATE - MARCH 2021	REVISED -

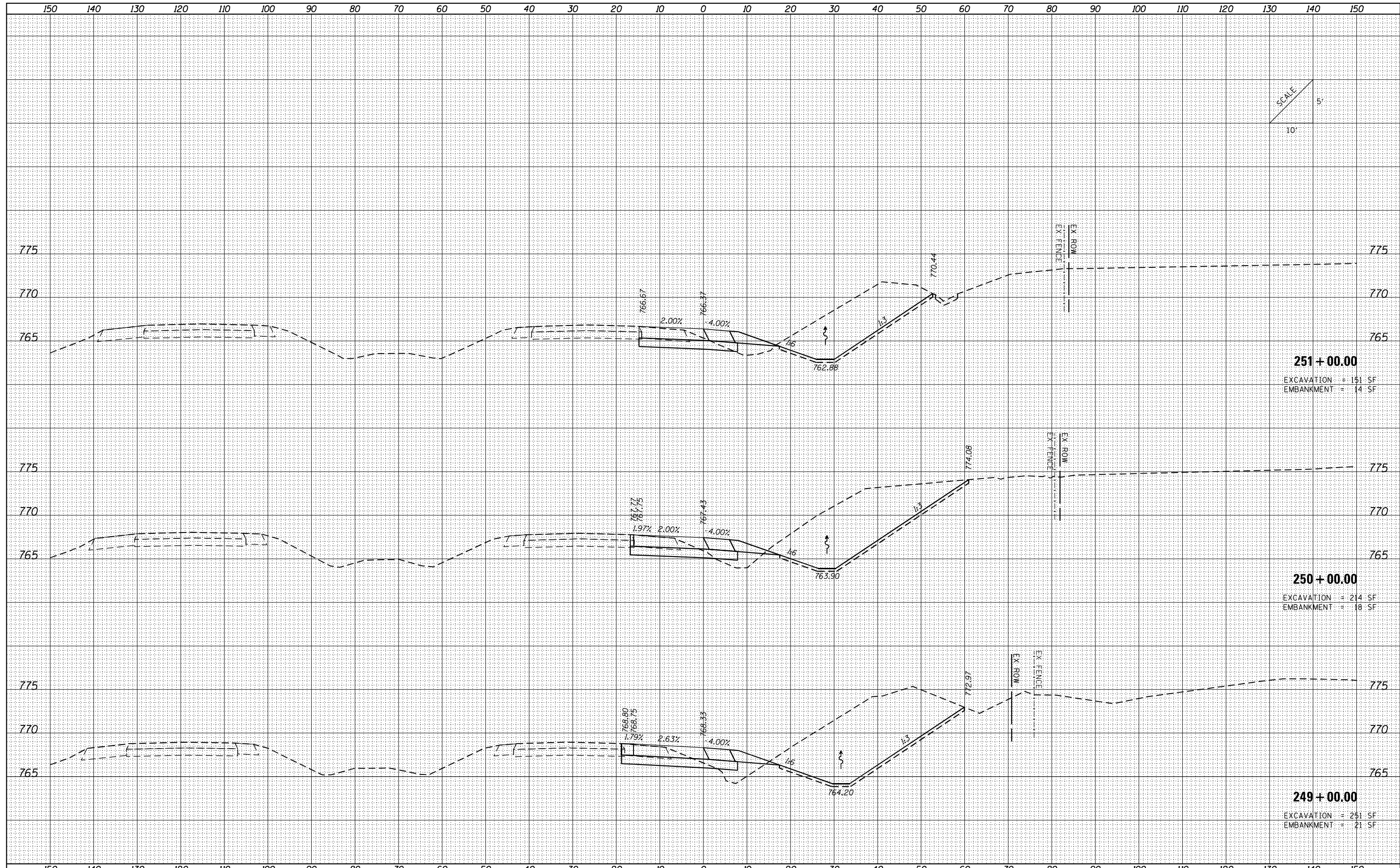
**STATE OF ILLINOIS
 DEPARTMENT OF TRANSPORTATION**

CROSS SECTIONS RAMP B	
SCALE:	SHEET OF SHEETS STA. 246+00.00 TO STA. 248+00.00

F.A.I. RTÉ.	SECTION	COUNTY	TOTAL SHEETS	SHEET NO.
57&74	(10-34-1) HBK	CHAMPAIGN	1187	1112
CONTRACT NO. 70B99			ILLINOIS FED. AID PROJECT	

DATE	
BY	
FINISHED SURVEY	
PLOTTED	
NOTE BOOK	
AREAS CHECKED	

DATE	
BY	
ORIGINAL SURVEY	
PLOTTED	
NOTE BOOK	
AREAS CHECKED	



SCALE
10'
5'

251 + 00.00
EXCAVATION = 151 SF
EMBANKMENT = 14 SF

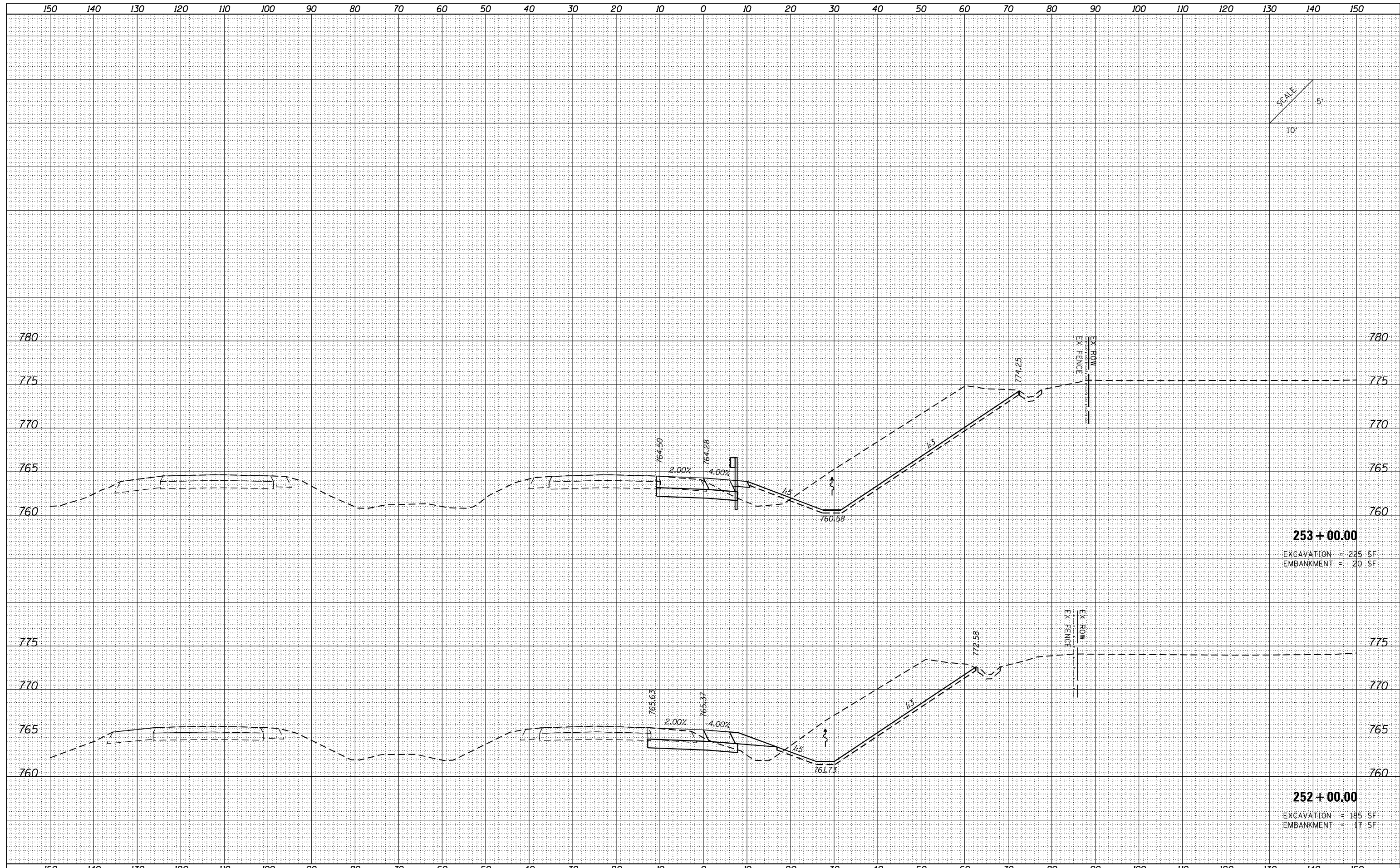
250 + 00.00
EXCAVATION = 214 SF
EMBANKMENT = 18 SF

249 + 00.00
EXCAVATION = 251 SF
EMBANKMENT = 21 SF

FILE NAME = ...VC-3\0570B99-sht-XSC Ramp B.dgn	USER NAME = Matt Overbey	DESIGNED - CWW	REVISIED -	STATE OF ILLINOIS DEPARTMENT OF TRANSPORTATION	CROSS SECTIONS RAMP B			F.A.I. RTÉ. 57&74	SECTION (10-34-1) HBK	COUNTY CHAMPAIGN	TOTAL SHEETS 1187	SHEET NO. 1113
Default	PLOT SCALE = 20.0000' / in.	CHECKED - MJO/SPH	REVISIED -		SCALE:	SHEET	OF	SHEETS	STA. 249+00.00	TO STA. 251+00.00	CONTRACT NO. 70B99	
	PLOT DATE = 3/18/2021 - 2:37:40 PM	DATE - MARCH 2021	REVISIED -		ILLINOIS FED. AID PROJECT							

DATE	
BY	
FINISHED SURVEY	
PLOTTED TEMPLATE	
NOTE BOOK	
AREAS CHECKED	

DATE	
BY	
ORIGINAL SURVEY	
PLOTTED TEMPLATE	
NOTE BOOK	
AREAS CHECKED	



253 + 00.00
 EXCAVATION = 225 SF
 EMBANKMENT = 20 SF

252 + 00.00
 EXCAVATION = 185 SF
 EMBANKMENT = 17 SF

FILE NAME = ...VC-3\0570B99-sht-XSC Ramp B.dgn
 Default

USER NAME = Matt Overbey	DESIGNED - CWW	REVISIED -
PLOT SCALE = 20.0000' / in.	DRAWN - CWW	REVISIED -
PLOT DATE = 3/18/2021 - 2:37:40 PM	CHECKED - MJO/SPH	REVISIED -
	DATE - MARCH 2021	REVISIED -

**STATE OF ILLINOIS
 DEPARTMENT OF TRANSPORTATION**

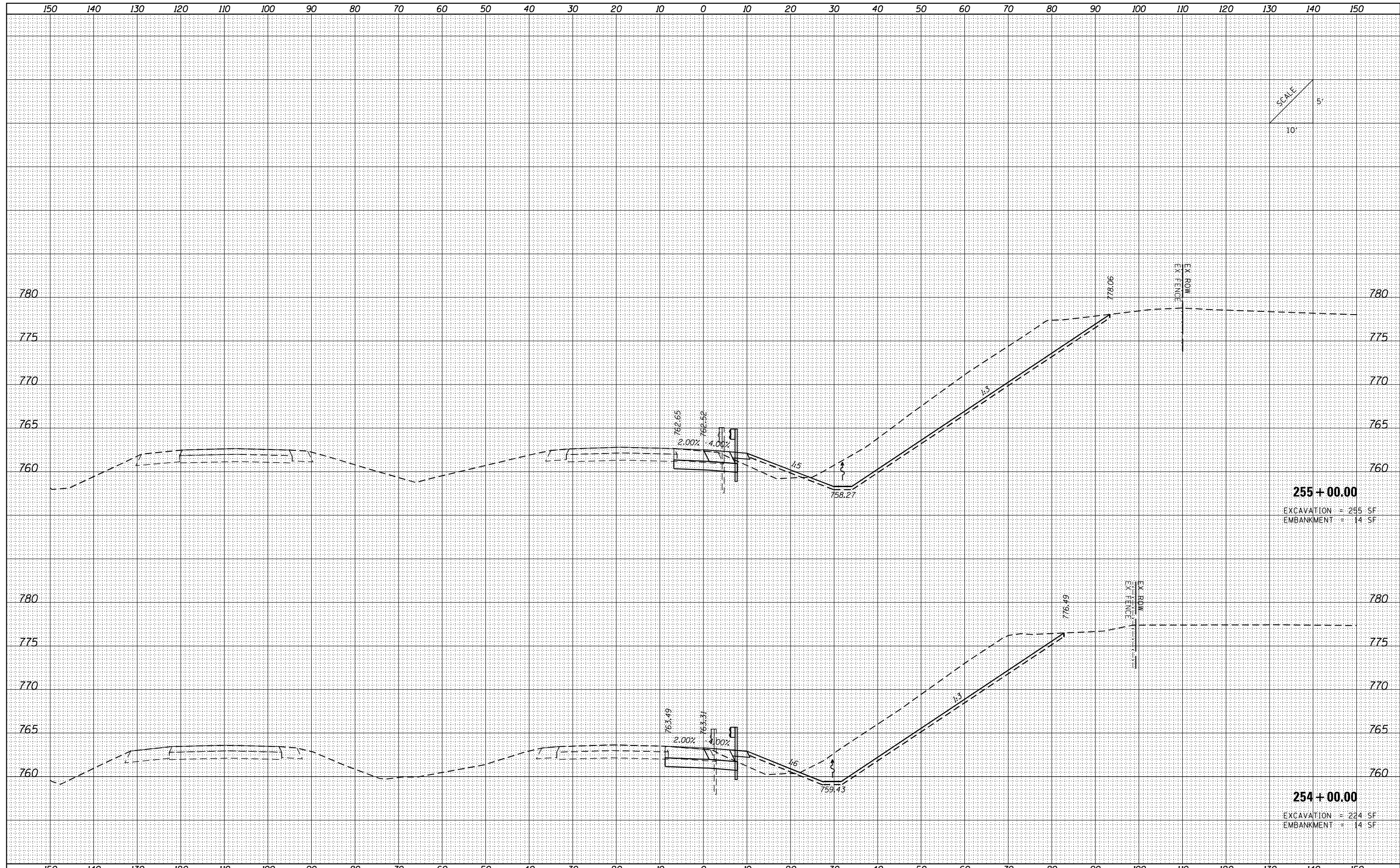
**CROSS SECTIONS
 RAMP B**

SCALE: SHEET OF SHEETS STA. 252+00.00 TO STA. 253+00.00

F.A.I. RTE.	SECTION	COUNTY	TOTAL SHEETS	SHEET NO.
57&74	(10-34-1) HBK	CHAMPAIGN	1187	1114
			CONTRACT NO.	70B99
ILLINOIS FED. AID PROJECT				

DATE	
BY	
FINISHED SURVEY	
PLOTTED TEMPLATE	
NOTE BOOK	
AREAS CHECKED	
NO.	

DATE	
BY	
ORIGINAL SURVEY	
PLOTTED TEMPLATE	
NOTE BOOK	
AREAS CHECKED	
NO.	



255 + 00.00
 EXCAVATION = 255 SF
 EMBANKMENT = 14 SF

254 + 00.00
 EXCAVATION = 224 SF
 EMBANKMENT = 14 SF

FILE NAME = ...VC-3\0570B99-sht-XSC Ramp B.dgn
 Default

USER NAME = Matt Overbey	DESIGNED - CWW	REVISED -
PLOT SCALE = 20.0000' / in.	DRAWN - CWW	REVISED -
PLOT DATE = 3/18/2021 - 2:37:41 PM	CHECKED - MJO/SPH	REVISED -
	DATE - MARCH 2021	REVISED -

**STATE OF ILLINOIS
 DEPARTMENT OF TRANSPORTATION**

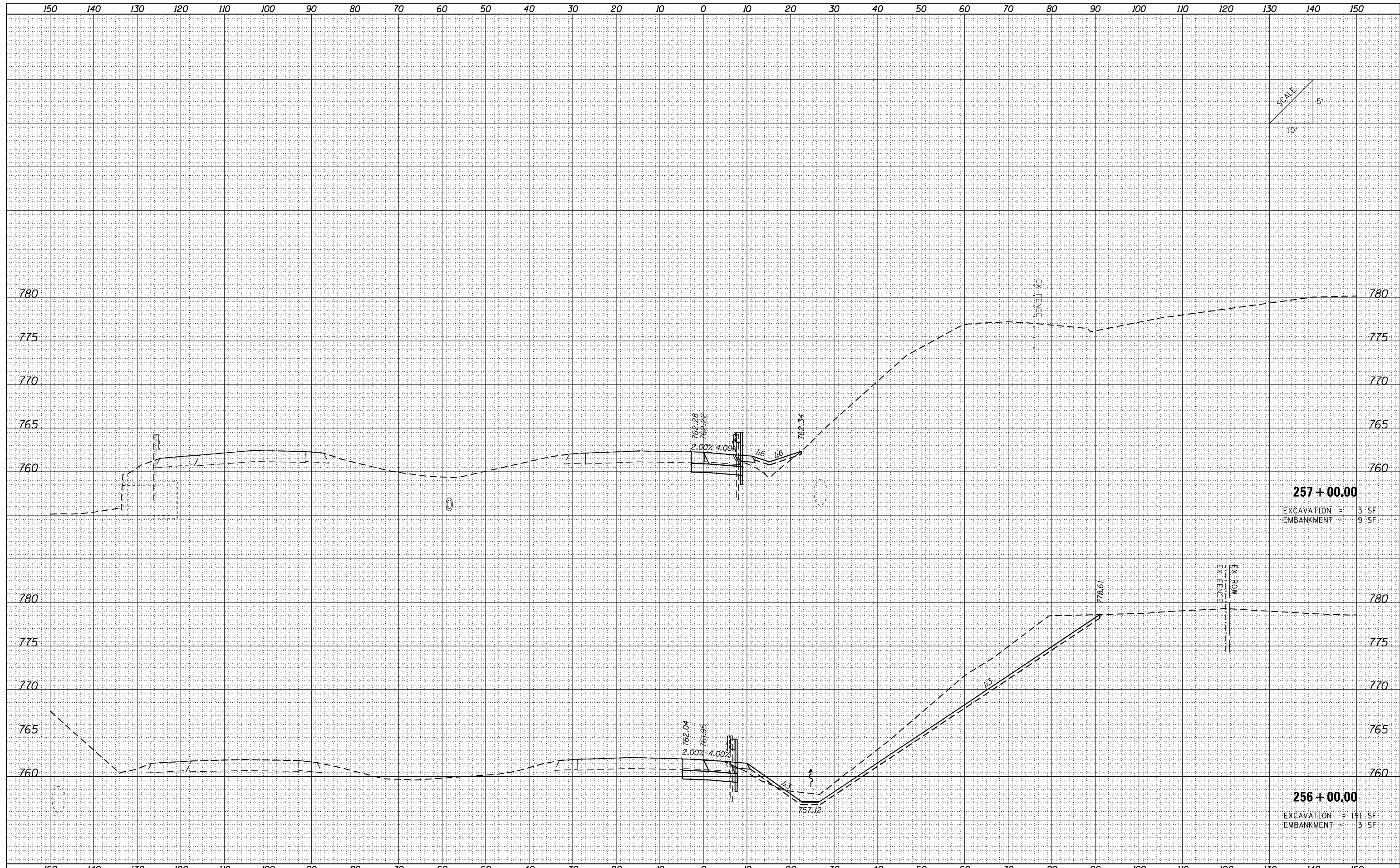
**CROSS SECTIONS
 RAMP B**

SCALE: SHEET OF SHEETS STA. 254+00.00 TO STA. 255+00.00

F.A.I. RTE.	SECTION	COUNTY	TOTAL SHEETS	SHEET NO.
57&74	(10-34-1) HBK	CHAMPAIGN	1187	1115
			CONTRACT NO.	70B99
ILLINOIS FED. AID PROJECT				

DATE	
BY	
FINISHED SURVEY	
NOTED SURVEY	
PLOTTED SURVEY	
AREAS CHECKED	

DATE	
BY	
ORIGINAL SURVEY	
NOTED SURVEY	
PLOTTED SURVEY	
AREAS CHECKED	



SCALE
10'
5'

257 + 00.00
EXCAVATION = 3 SF
EMBANKMENT = 9 SF

256 + 00.00
EXCAVATION = 191 SF
EMBANKMENT = 3 SF

FILE NAME = ...C-3\0570B99-sht-XSC Ramp B.dgn
Default

USER NAME = Matt Overbey	DESIGNED - CWW	REVISED -
PLOT SCALE = 20.0000' / in.	DRAWN - CWW	REVISED -
PLOT DATE = 3/18/2021 - 2:37:41 PM	CHECKED - MJO/SPH	REVISED -
	DATE - MARCH 2021	REVISED -

**STATE OF ILLINOIS
DEPARTMENT OF TRANSPORTATION**

**CROSS SECTIONS
RAMP B**

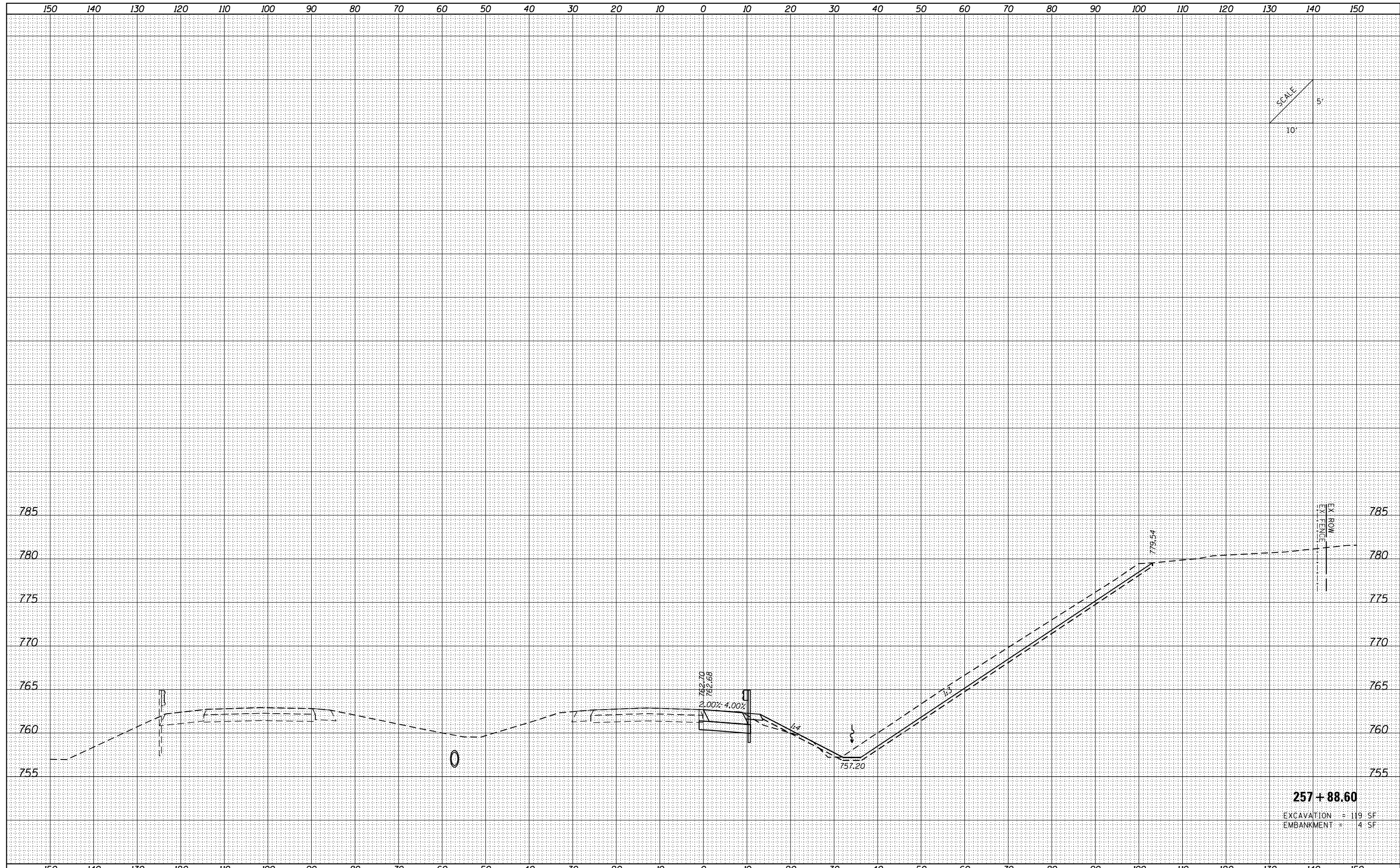
SCALE: SHEET OF SHEETS STA. 256+00.00 TO STA. 257+00.00

F.A.I. RTE.	SECTION	COUNTY	TOTAL SHEETS	SHEET NO.
57&74	(10-34-1) HBK	CHAMPAIGN	1187	1116
CONTRACT NO. 70B99				

ILLINOIS FED. AID PROJECT

DATE	
BY	
FINISHED SURVEY	
NOTE BOOK	
NO.	
SURVEYED	
PLOTTED	
TEMPLATE	
AREAS	
CHECKED	

DATE	
BY	
ORIGINAL SURVEY	
NOTE BOOK	
NO.	
SURVEYED	
PLOTTED	
TEMPLATE	
AREAS	
CHECKED	



SCALE
10'
5'

257 + 88.60
EXCAVATION = 119 SF
EMBANKMENT = 4 SF

FILE NAME = ...VC-3\0570B99-sht-XSC Ramp B.dgn
Default

USER NAME = Matt Overbey	DESIGNED - CWW	REVISIED -
PLOT SCALE = 20.0000' / in.	DRAWN - CWW	REVISIED -
PLOT DATE = 3/18/2021 - 2:37:42 PM	CHECKED - MJO/SPH	REVISIED -
	DATE - MARCH 2021	REVISIED -

**STATE OF ILLINOIS
DEPARTMENT OF TRANSPORTATION**

**CROSS SECTIONS
RAMP B**

SCALE: SHEET OF SHEETS STA. 257+88.60 TO STA. 257+88.60

F.A.I. RTE.	SECTION	COUNTY	TOTAL SHEETS	SHEET NO.
57&74	(10-34-1) HBK	CHAMPAIGN	1187	1117
			CONTRACT NO.	70B99
ILLINOIS FED. AID PROJECT				

DATE	
BY	
FINISHED SURVEY	
PLOTTED	
TEMPLATE	
NOTE BOOK	
AREAS CHECKED	
NO.	

DATE	
BY	
ORIGINAL SURVEY	
PLOTTED	
TEMPLATE	
NOTE BOOK	
AREAS CHECKED	
NO.	



312 + 00.00
 STAGE 3 EXCAVATION = 17 SF
 STAGE 3 EMBANKMENT = 213 SF

311 + 00.00
 STAGE 3 EXCAVATION = 15 SF
 STAGE 3 EMBANKMENT = 87 SF

FILE NAME = ...C-3\0570B99-sht-XSC Ramp C.dgn
 Default

USER NAME = Matt Overbey	DESIGNED - CWW	REVISIED -
PLOT SCALE = 20.0000' / in.	DRAWN - CWW	REVISIED -
PLOT DATE = 3/18/2021 - 2:38:27 PM	CHECKED - MJO/SPH	REVISIED -
	DATE - MARCH 2021	REVISIED -

**STATE OF ILLINOIS
 DEPARTMENT OF TRANSPORTATION**

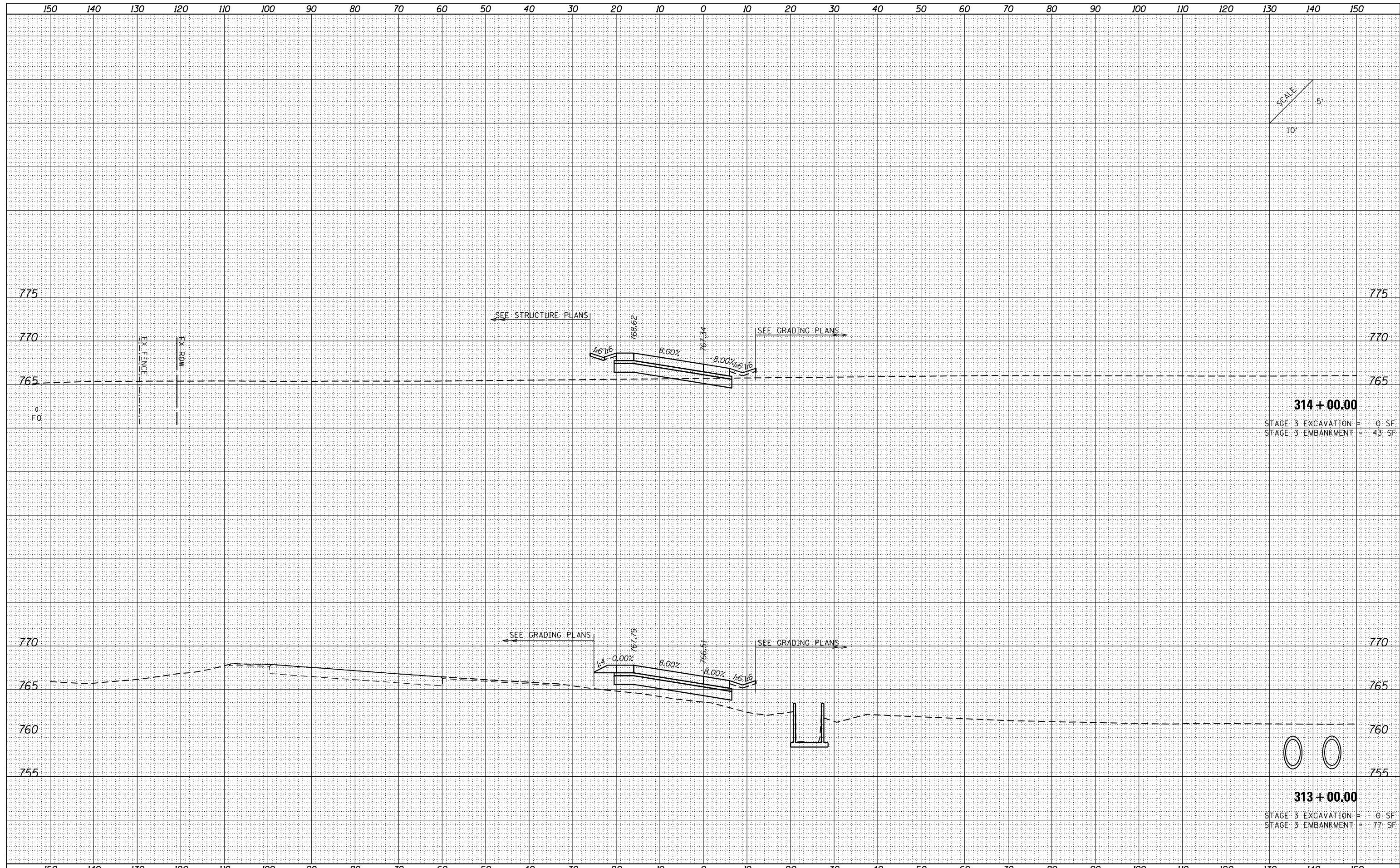
**CROSS SECTIONS
 RAMP C**

SCALE: SHEET OF SHEETS STA. 309+00.00 TO STA. 312+00.00

F.A.I. RTÉ.	SECTION	COUNTY	TOTAL SHEETS	SHEET NO.
57&74	(10-34-1) HBK	CHAMPAIGN	1187	1118
CONTRACT NO. 70B99				
ILLINOIS FED. AID PROJECT				

DATE	
BY	
FINISHED SURVEY	
PLOTTED	
NOTE BOOK	
AREAS CHECKED	

DATE	
BY	
ORIGINAL SURVEY	
PLOTTED	
NOTE BOOK	
AREAS CHECKED	



314 + 00.00
 STAGE 3 EXCAVATION = 0 SF
 STAGE 3 EMBANKMENT = 43 SF

313 + 00.00
 STAGE 3 EXCAVATION = 0 SF
 STAGE 3 EMBANKMENT = 77 SF

FILE NAME = ...C-3\0570B99-sht-XSC Ramp C.dgn
 Default

USER NAME = Matt Overbey	DESIGNED - CWW	REVISED -
PLOT SCALE = 20.0000' / in.	DRAWN - CWW	REVISED -
PLOT DATE = 3/18/2021 - 2:38:28 PM	CHECKED - MJO/SPH	REVISED -
	DATE - MARCH 2021	REVISED -

**STATE OF ILLINOIS
 DEPARTMENT OF TRANSPORTATION**

**CROSS SECTIONS
 RAMP C**

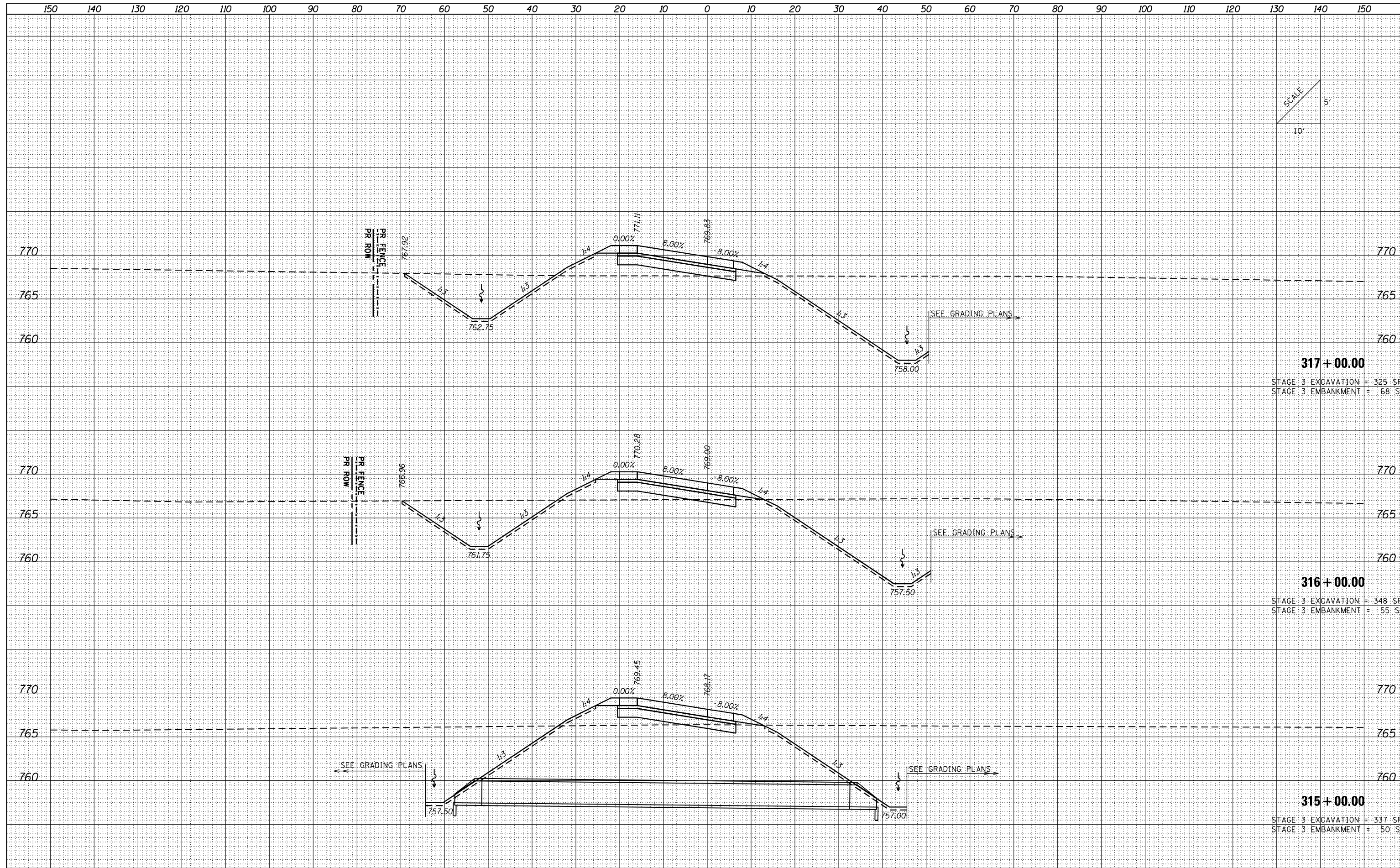
SCALE: SHEET OF SHEETS STA. 313+00.00 TO STA. 314+00.00

F.A.I. RTÉ.	SECTION	COUNTY	TOTAL SHEETS	SHEET NO.
57&74	(10-34-1) HBK	CHAMPAIGN	1187	1119
CONTRACT NO. 70B99				

ILLINOIS FED. AID PROJECT

DATE	
BY	
FINISHED SURVEY	
PLOTTED TEMPLATE	
NOTE BOOK	
AREAS CHECKED	
NO.	

DATE	
BY	
ORIGINAL SURVEY	
PLOTTED TEMPLATE	
NOTE BOOK	
AREAS CHECKED	
NO.	



SCALE
10'
5'

317 + 00.00
STAGE 3 EXCAVATION = 325 SF
STAGE 3 EMBANKMENT = 68 SF

316 + 00.00
STAGE 3 EXCAVATION = 348 SF
STAGE 3 EMBANKMENT = 55 SF

315 + 00.00
STAGE 3 EXCAVATION = 337 SF
STAGE 3 EMBANKMENT = 50 SF

FILE NAME = ...C-3\0570B99-sht-XSC Ramp C.dgn
Default

USER NAME = Matt Overbey
DESIGNED - CWW
DRAWN - CWW
CHECKED - MJO/SPH
DATE - MARCH 2021

REVISED -
REVISED -
REVISED -
REVISED -

**STATE OF ILLINOIS
DEPARTMENT OF TRANSPORTATION**

**CROSS SECTIONS
RAMP C**

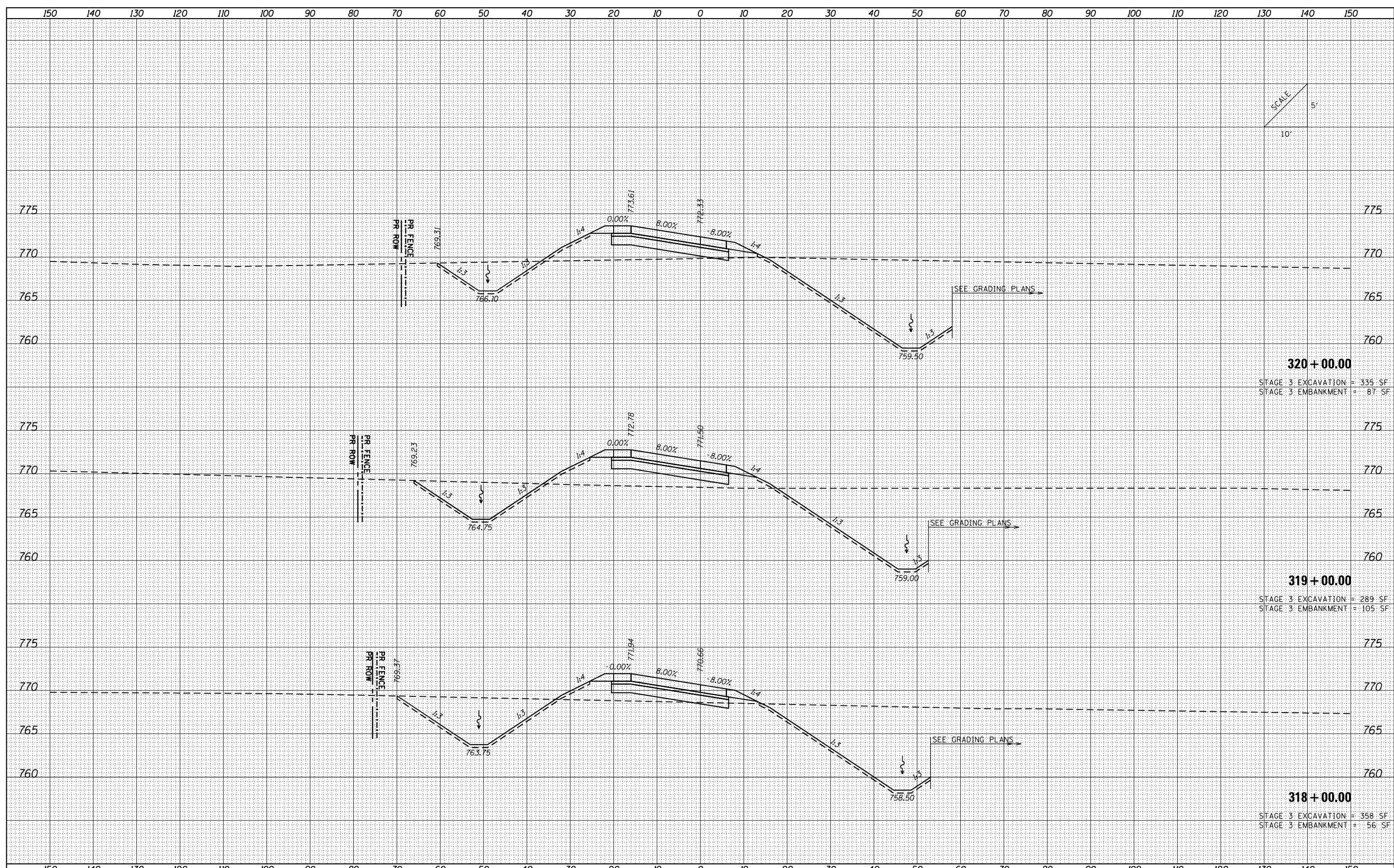
SCALE: SHEET OF SHEETS STA. 315+00.00 TO STA. 317+00.00

F.A.I. RTÉ.	SECTION	COUNTY	TOTAL SHEETS	SHEET NO.
57&74	(10-34-1) HBK	CHAMPAIGN	1187	1120
			CONTRACT NO. 70B99	
ILLINOIS FED. AID PROJECT				

BY	DATE

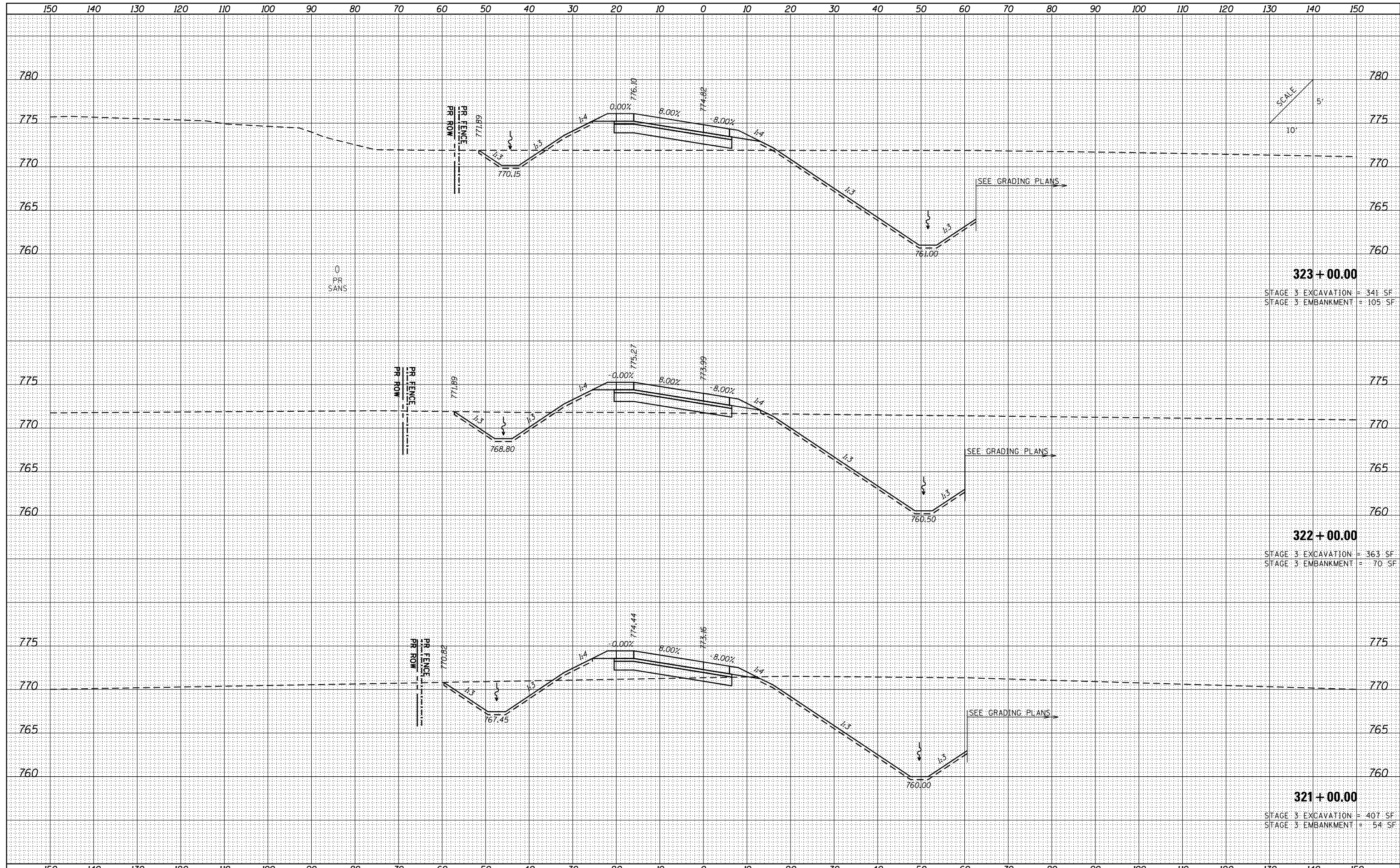
BY	DATE

ORIGINAL SURVEY NO.	
SURVEYED	
PLOTTED	
TEMPLATE	
AREAS	
CHECKED	



DATE	
BY	
FINISHED SURVEY	
PLOTTED TEMPLATE	
NOTE BOOK	
AREAS CHECKED	
NO.	

DATE	
BY	
ORIGINAL SURVEY	
PLOTTED TEMPLATE	
NOTE BOOK	
AREAS CHECKED	
NO.	



323 + 00.00
 STAGE 3 EXCAVATION = 341 SF
 STAGE 3 EMBANKMENT = 105 SF

322 + 00.00
 STAGE 3 EXCAVATION = 363 SF
 STAGE 3 EMBANKMENT = 70 SF

321 + 00.00
 STAGE 3 EXCAVATION = 407 SF
 STAGE 3 EMBANKMENT = 54 SF

FILE NAME = ...VC-3\0570B99-sht-XSC Ramp C.dgn
 Default

USER NAME = Matt Overbay	DESIGNED - CWW	REVISED -
PLOT SCALE = 20.0000' / in.	DRAWN - CWW	REVISED -
PLOT DATE = 3/18/2021 - 2:38:28 PM	CHECKED - MJO/SPH	REVISED -
	DATE - MARCH 2021	REVISED -

**STATE OF ILLINOIS
 DEPARTMENT OF TRANSPORTATION**

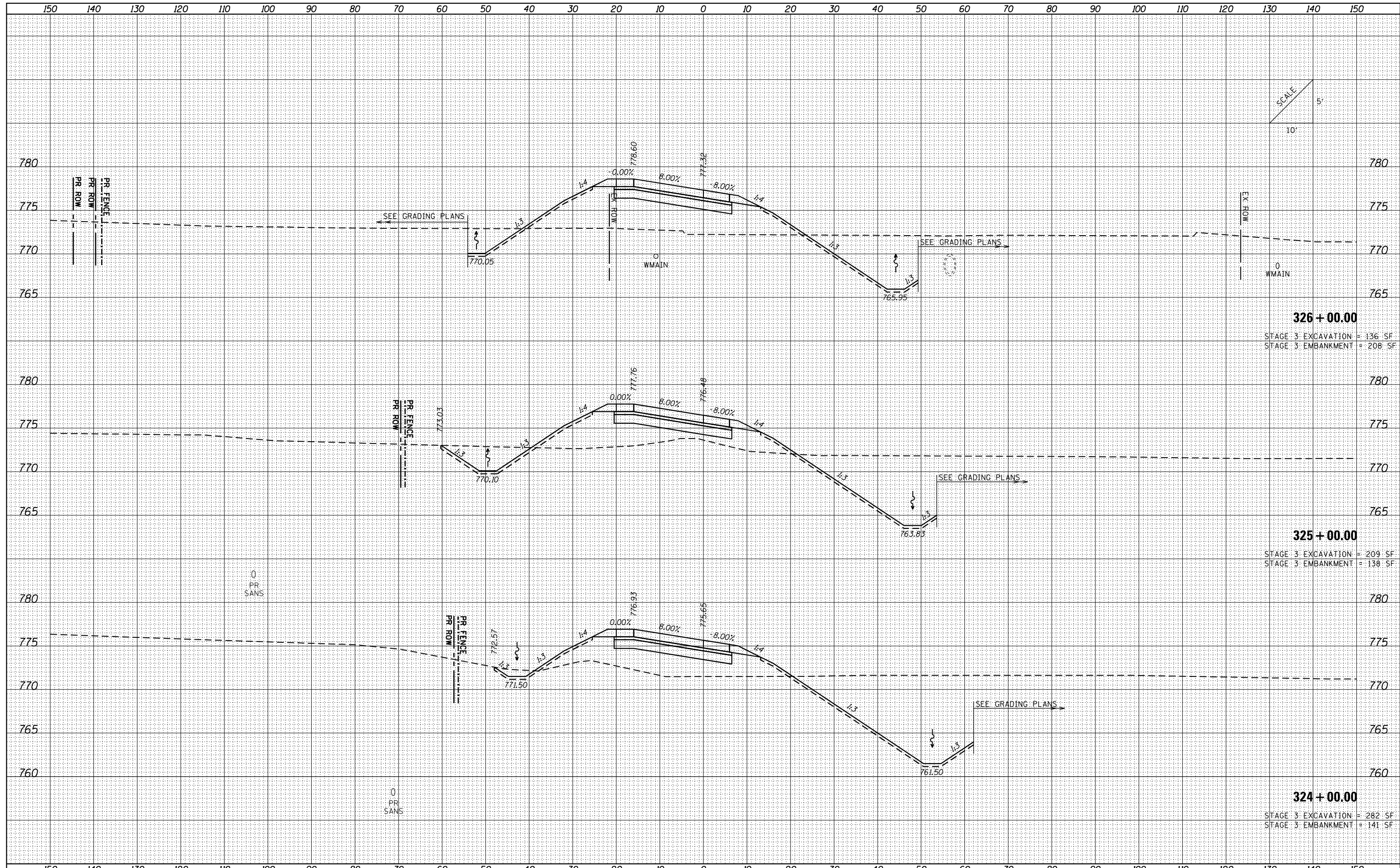
**CROSS SECTIONS
 RAMP C**

SCALE: SHEET OF SHEETS STA. 321+00.00 TO STA. 323+00.00

F.A.I. RTÉ.	SECTION	COUNTY	TOTAL SHEETS	SHEET NO.
57&74	(10-34-1) HBK	CHAMPAIGN	1187	1122
ILLINOIS FED. AID PROJECT			CONTRACT NO. 70B99	

DATE	
BY	
ORIGINAL SURVEY	
SURVEYED	
PLOTTED	
TEMPLATE	
NOTE BOOK	
AREAS CHECKED	
NO.	

DATE	
BY	
ORIGINAL SURVEY	
SURVEYED	
PLOTTED	
TEMPLATE	
NOTE BOOK	
AREAS CHECKED	
NO.	



326 + 00.00
 STAGE 3 EXCAVATION = 136 SF
 STAGE 3 EMBANKMENT = 208 SF

325 + 00.00
 STAGE 3 EXCAVATION = 209 SF
 STAGE 3 EMBANKMENT = 138 SF

324 + 00.00
 STAGE 3 EXCAVATION = 282 SF
 STAGE 3 EMBANKMENT = 141 SF

FILE NAME = ...C-3\0570B99-sht-XSC Ramp C.dgn
 Default

USER NAME = Matt Overbey
 PLOT SCALE = 20.0000' / in.
 PLOT DATE = 3/18/2021 - 2:38:28 PM

DESIGNED - CWW
 DRAWN - CWW
 CHECKED - MJO/SPH
 DATE - MARCH 2021

REVISED -
 REVISED -
 REVISED -
 REVISED -

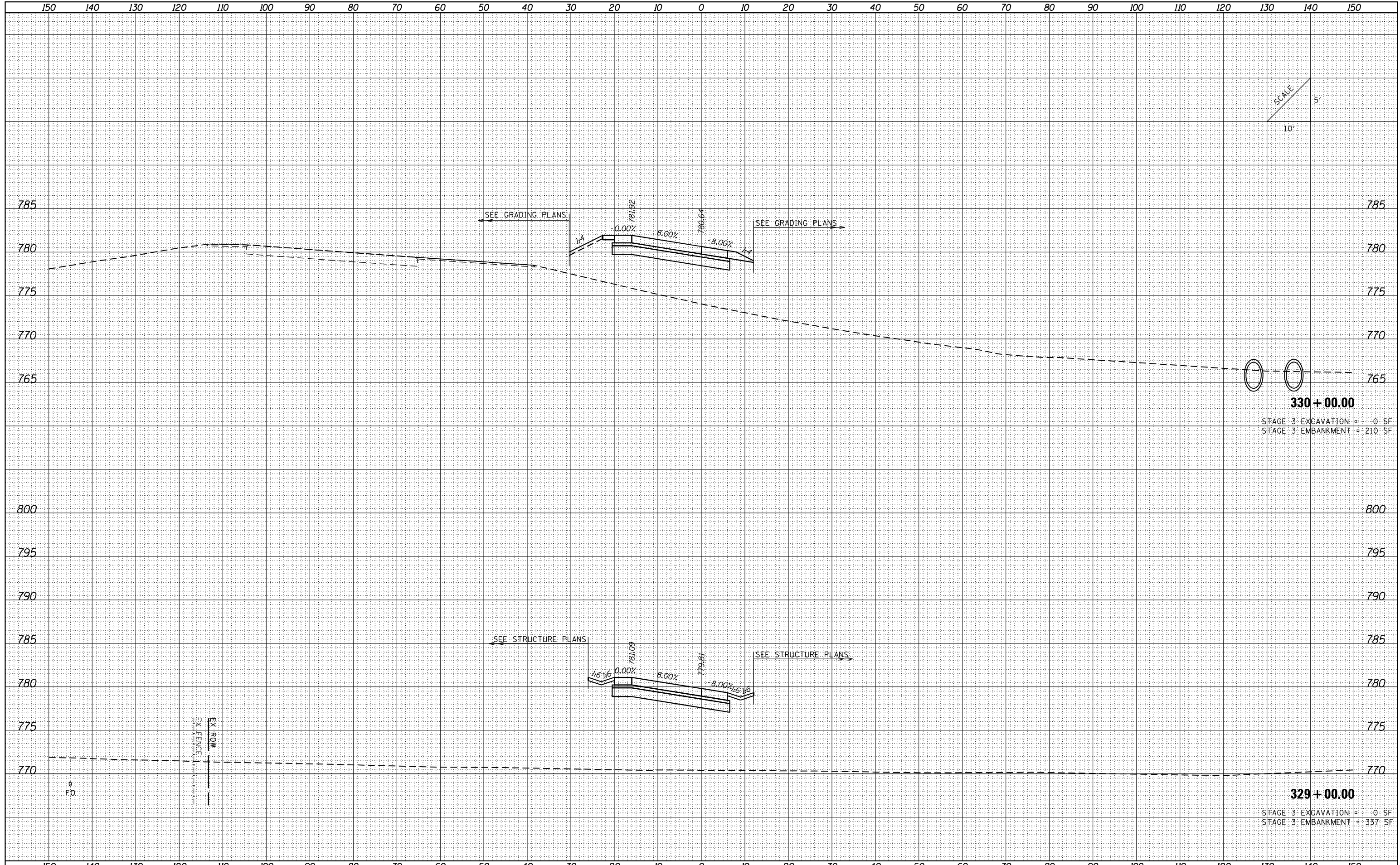
**STATE OF ILLINOIS
 DEPARTMENT OF TRANSPORTATION**

**CROSS SECTIONS
 RAMP C**
 SCALE: SHEET OF SHEETS STA. 324+00.00 TO STA. 326+00.00

F.A.I. RTÉ.	SECTION	COUNTY	TOTAL SHEETS	SHEET NO.
57&74	(10-34-1) HBK	CHAMPAIGN	1187	1123
CONTRACT NO. 70B99			ILLINOIS FED. AID PROJECT	

BY	DATE
FINISHED SURVEY	
SURVEYED	
PLOTTED	
TEMPLATE	
NOTE BOOK	
NO.	
AREAS CHECKED	

BY	DATE
ORIGINAL SURVEY	
SURVEYED	
PLOTTED	
TEMPLATE	
NOTE BOOK	
NO.	
AREAS CHECKED	



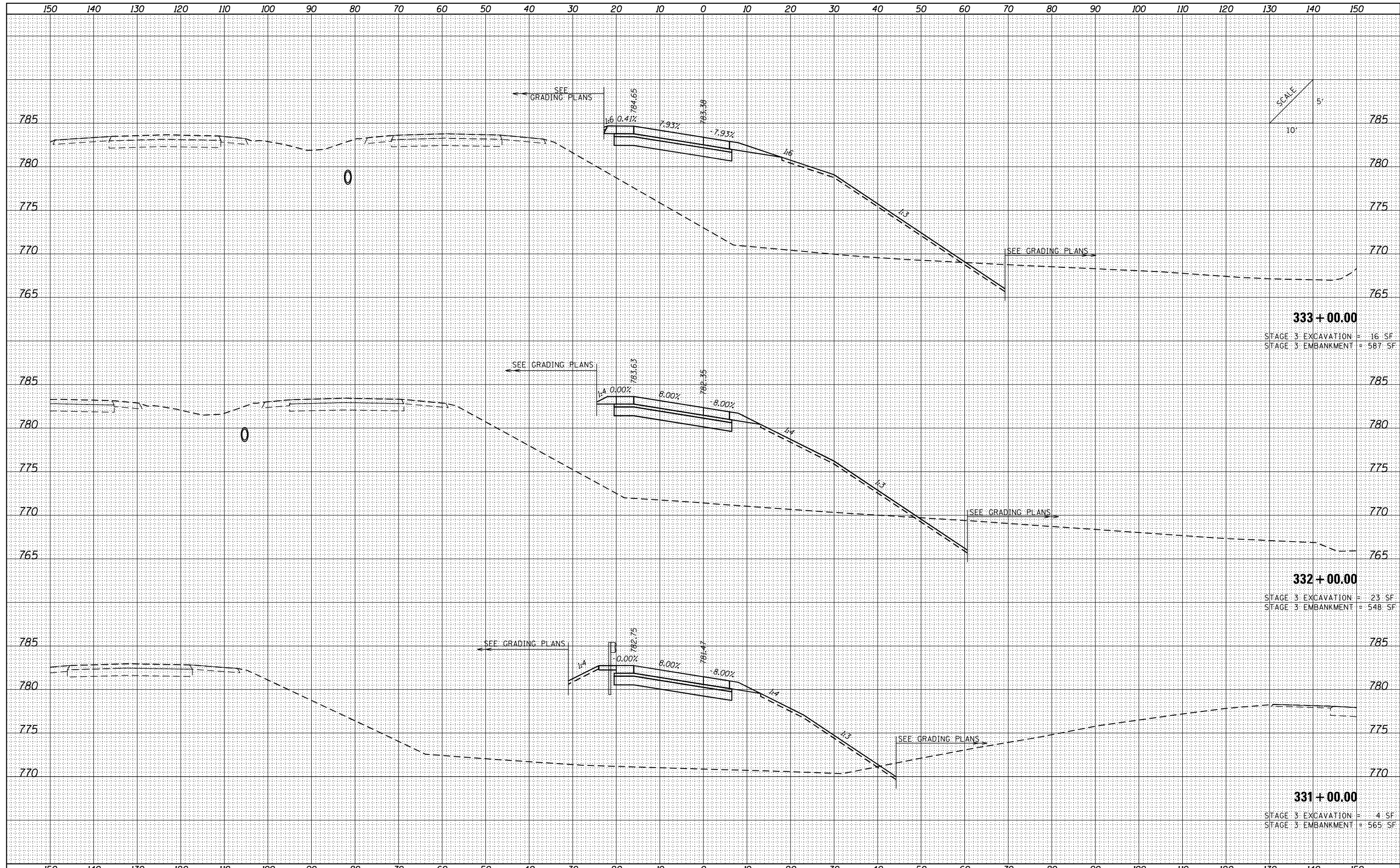
330 + 00.00
 STAGE 3 EXCAVATION = 0 SF
 STAGE 3 EMBANKMENT = 210 SF

329 + 00.00
 STAGE 3 EXCAVATION = 0 SF
 STAGE 3 EMBANKMENT = 337 SF

FILE NAME = ...C-3\0570B99-sht-XSC Ramp C.dgn	USER NAME = Matt Overbey	DESIGNED - CWW	REVISÉD -	STATE OF ILLINOIS DEPARTMENT OF TRANSPORTATION	CROSS SECTIONS RAMP C			F.A.I. RTE. 57&74	SECTION (10-34-1) HBK	COUNTY CHAMPAIGN	TOTAL SHEETS 1187	SHEET NO. 1125
	PLOT SCALE = 20.0000' / in.	CHECKED - MJO/SPH	REVISÉD -					CONTRACT NO. 70B99				
Default	PLOT DATE = 3/18/2021 - 2:38:30 PM	DATE - MARCH 2021	REVISÉD -		SCALE:	SHEET OF SHEETS	STA. 329+00.00 TO STA. 330+00.00	ILLINOIS FED. AID PROJECT				

DATE	
BY	
ORIGINAL SURVEY	
SURVEYED	
PLOTTED	
TEMPLATE	
AREAS	
CHECKED	
NO.	

DATE	
BY	
ORIGINAL SURVEY	
SURVEYED	
PLOTTED	
TEMPLATE	
AREAS	
CHECKED	
NO.	



333 + 00.00
 STAGE 3 EXCAVATION = 16 SF
 STAGE 3 EMBANKMENT = 587 SF

332 + 00.00
 STAGE 3 EXCAVATION = 23 SF
 STAGE 3 EMBANKMENT = 548 SF

331 + 00.00
 STAGE 3 EXCAVATION = 4 SF
 STAGE 3 EMBANKMENT = 565 SF

FILE NAME = ...C-3\0570B99-sht-XSC Ramp C.dgn
 Default

USER NAME = Matt Overbey	DESIGNED - CWW	REVISD -
PLOT SCALE = 20.0000' / in.	DRAWN - CWW	REVISD -
PLOT DATE = 3/18/2021 - 2:38:31 PM	CHECKED - MJO/SPH	REVISD -
	DATE - MARCH 2021	REVISD -

**STATE OF ILLINOIS
 DEPARTMENT OF TRANSPORTATION**

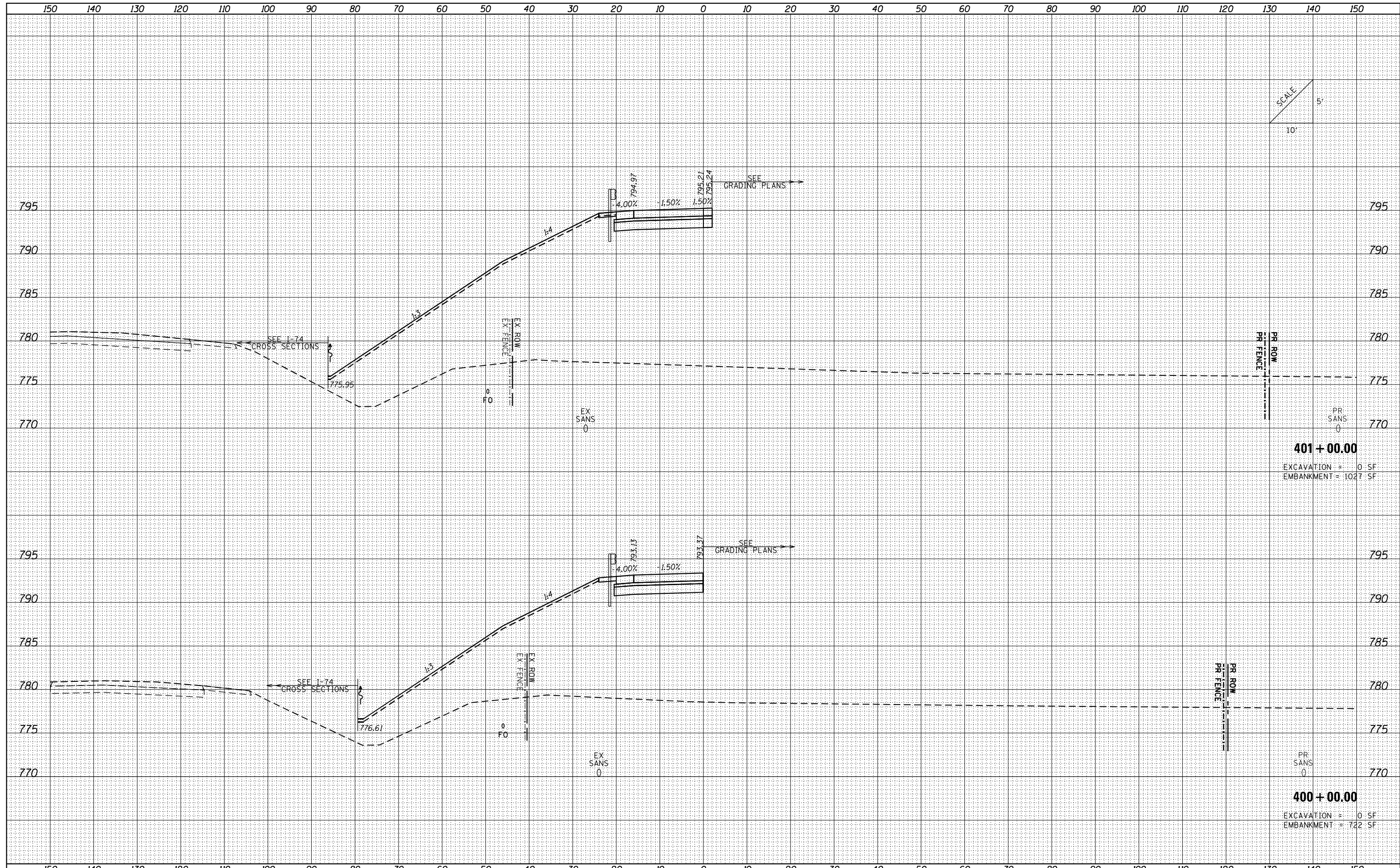
**CROSS SECTIONS
 RAMP C**

SCALE: SHEET OF SHEETS STA. 331+00.00 TO STA. 333+00.00

F.A.I. RTÉ.	SECTION	COUNTY	TOTAL SHEETS	SHEET NO.
57&74	(10-34-1) HBK	CHAMPAIGN	1187	1126
ILLINOIS FED. AID PROJECT			CONTRACT NO. 70B99	

DATE	
BY	
FINISHED SURVEY	
PLOTTED TEMPLATE	
NOTE BOOK	
AREAS CHECKED	
NO.	

DATE	
BY	
ORIGINAL SURVEY	
PLOTTED TEMPLATE	
NOTE BOOK	
AREAS CHECKED	
NO.	



401 + 00.00
 EXCAVATION = 0 SF
 EMBANKMENT = 1027 SF

400 + 00.00
 EXCAVATION = 0 SF
 EMBANKMENT = 722 SF

FILE NAME = ...C-3\0570B99-sht-XSC Ramp D.dgn
 Default

USER NAME = Matt Overbey	DESIGNED - CWW	REVISD -
PLOT SCALE = 20.0000' / in.	DRAWN - CWW	REVISD -
PLOT DATE = 3/18/2021 - 2:39:04 PM	CHECKED - MJO/SPH	REVISD -
	DATE - MARCH 2021	REVISD -

**STATE OF ILLINOIS
 DEPARTMENT OF TRANSPORTATION**

**CROSS SECTIONS
 RAMP D**

SCALE: SHEET OF SHEETS STA. 400+00.00 TO STA. 401+00.00

F.A.I. RTE.	SECTION	COUNTY	TOTAL SHEETS	SHEET NO.
57&74	(10-34-1) HBK	CHAMPAIGN	1187	1127
CONTRACT NO. 70B99			ILLINOIS FED. AID PROJECT	

DATE	
BY	
FINISHED SURVEY	
PLOTTED	
NOTE BOOK	
AREAS CHECKED	

DATE	
BY	
ORIGINAL SURVEY	
PLOTTED	
NOTE BOOK	
AREAS CHECKED	



FILE NAME = ...VC-3\0570B99-sht-XSC Ramp D.dgn

USER NAME = Matt Overbey	DESIGNED - CWW	REVISED -
PLOT SCALE = 20.0000' / in.	DRAWN - CWW	REVISED -
PLOT DATE = 3/18/2021 - 2:39:04 PM	CHECKED - MJO/SPH	REVISED -
	DATE - MARCH 2021	REVISED -

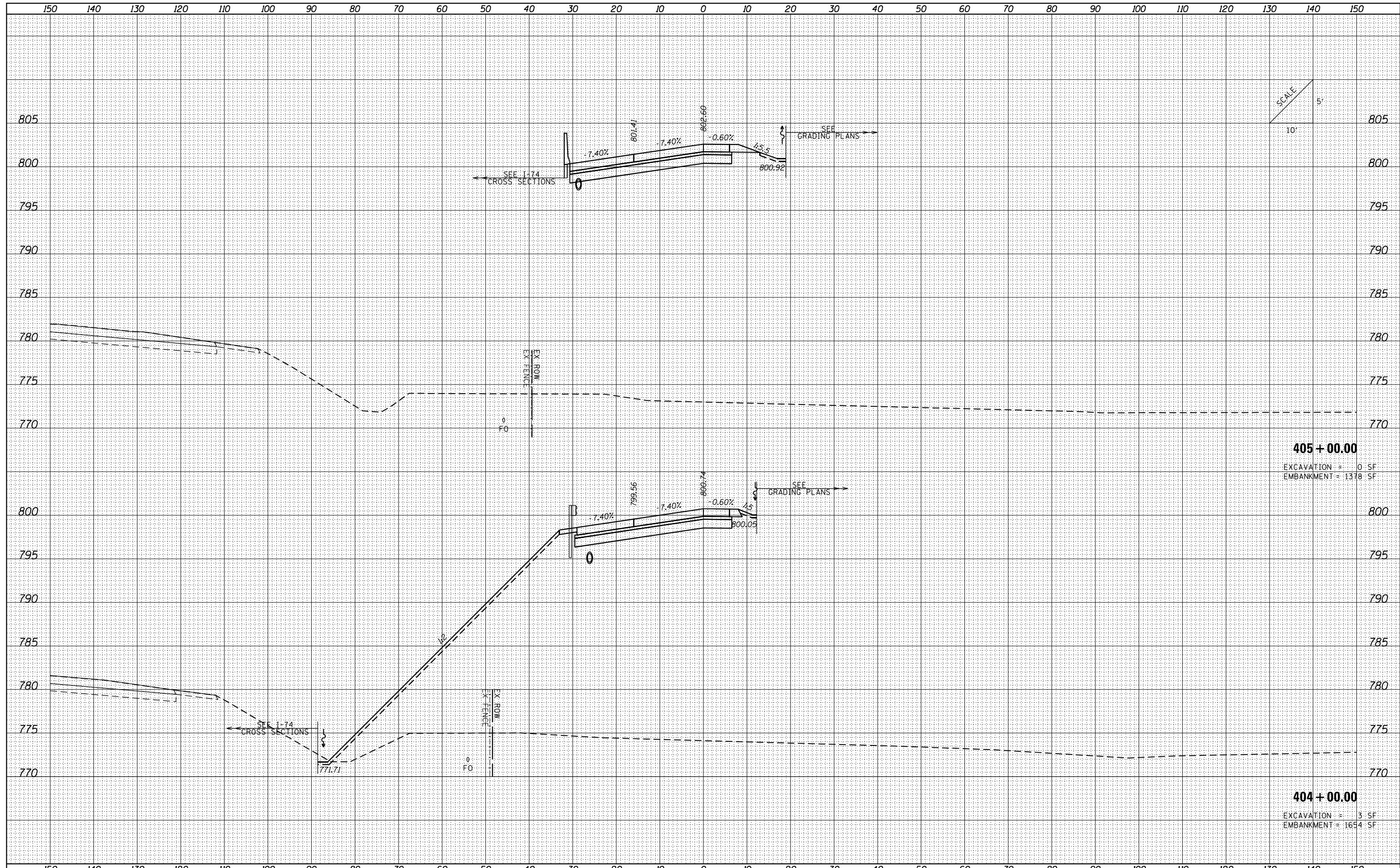
**STATE OF ILLINOIS
DEPARTMENT OF TRANSPORTATION**

CROSS SECTIONS RAMP D			
SCALE:	SHEET	OF	SHEETS
			STA. 402+00.00 TO STA. 403+00.00

F.A.I. RTE.	SECTION	COUNTY	TOTAL SHEETS	SHEET NO.
57&74	(10-34-1) HBK	CHAMPAIGN	1187	1128
		CONTRACT NO.	70B99	
ILLINOIS FED. AID PROJECT				

DATE	
BY	
FINISHED SURVEY	
PLOTTED TEMPLATE	
NOTE BOOK AREAS CHECKED	
NO.	

DATE	
BY	
ORIGINAL SURVEY	
PLOTTED TEMPLATE	
NOTE BOOK AREAS CHECKED	
NO.	



405 + 00.00
 EXCAVATION = 0 SF
 EMBANKMENT = 1378 SF

404 + 00.00
 EXCAVATION = 3 SF
 EMBANKMENT = 1654 SF

FILE NAME = ...VC-3\0570B99-sht-XSC Ramp D.dgn
 Default

USER NAME = Matt Overbey	DESIGNED - CWW	REVISED -
PLOT SCALE = 20.0000' / in.	DRAWN - CWW	REVISED -
PLOT DATE = 3/18/2021 - 2:39:04 PM	CHECKED - MJO/SPH	REVISED -
	DATE - MARCH 2021	REVISED -

**STATE OF ILLINOIS
 DEPARTMENT OF TRANSPORTATION**

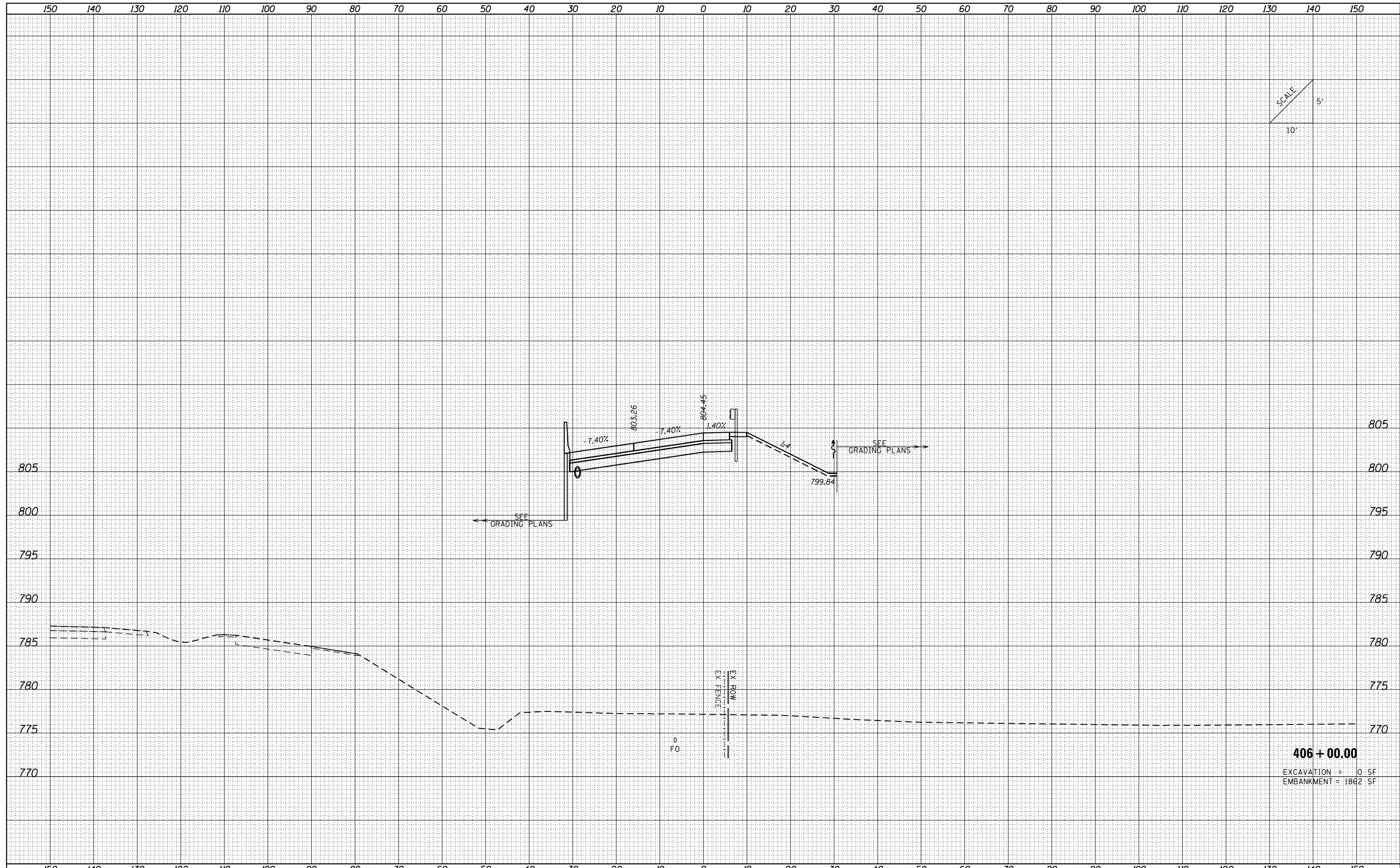
**CROSS SECTIONS
 RAMP D**

SCALE: SHEET OF SHEETS STA. 404+00.00 TO STA. 405+00.00

F.A.I. RTE.	SECTION	COUNTY	TOTAL SHEETS	SHEET NO.
57&74	(10-34-1) HBK	CHAMPAIGN	1187	1129
			CONTRACT NO. 70B99	

DATE	
BY	
SURVEYED	
PLOTTED	
TEMPLATE	
AREAS CHECKED	
FINISH SURVEY	
NOTE BOOK	
NO.	

DATE	
BY	
SURVEYED	
PLOTTED	
TEMPLATE	
AREAS CHECKED	
ORIGINAL SURVEY	
NOTE BOOK	
NO.	



FILE NAME = ...VC-3\0570B99-sht-XSC Ramp D.dgn
 Default

USER NAME = Matt Overbey	DESIGNED - CWW	REVISED -
PLOT SCALE = 20.0000' / in.	DRAWN - CWW	REVISED -
PLOT DATE = 3/18/2021 - 2:39:04 PM	CHECKED - MJO/SPH	REVISED -
	DATE - MARCH 2021	REVISED -

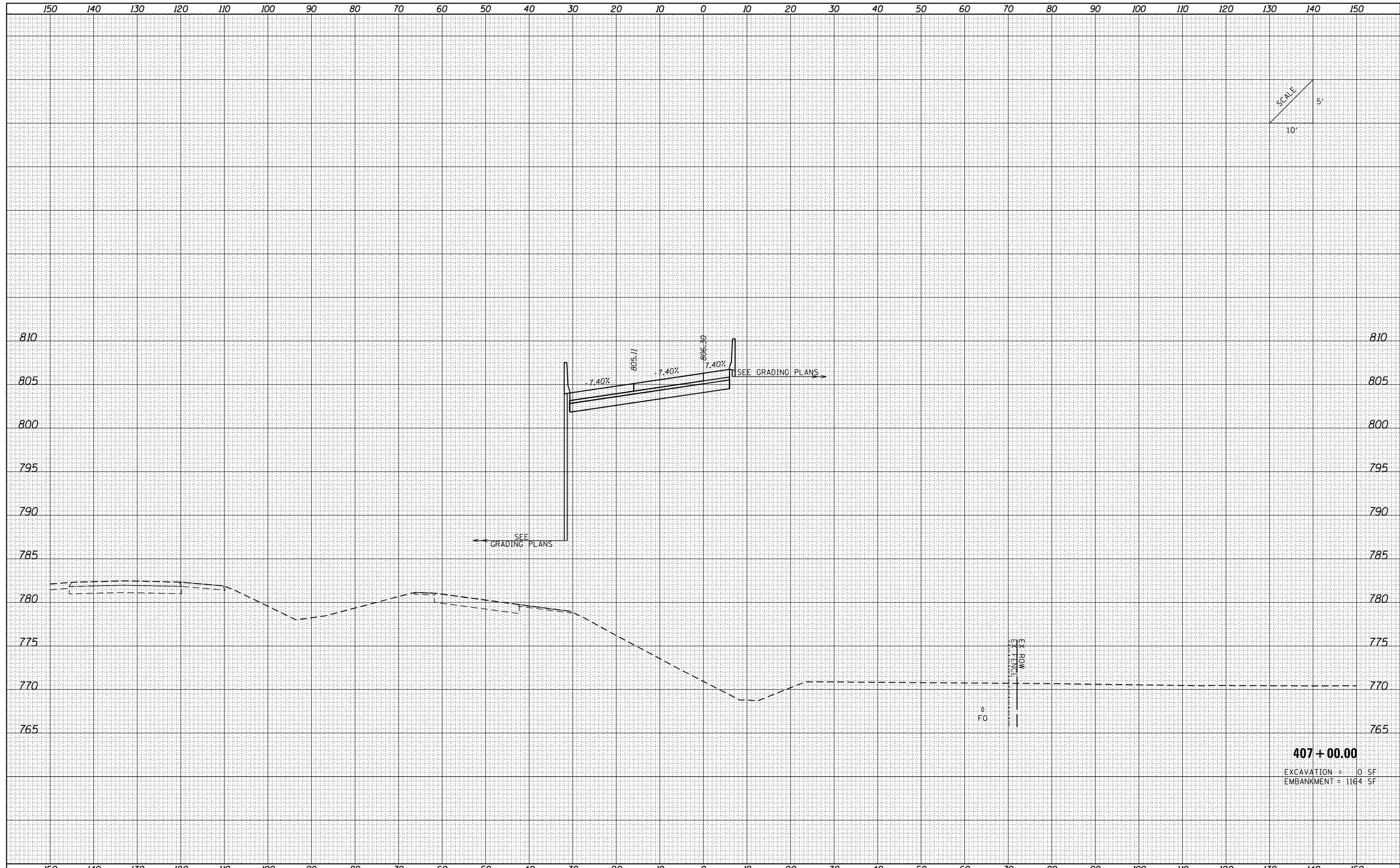
**STATE OF ILLINOIS
 DEPARTMENT OF TRANSPORTATION**

CROSS SECTIONS RAMP D	
SCALE:	SHEET OF SHEETS STA. 406+00.00 TO STA. 406+00.00

F.A.I. RTE.	SECTION	COUNTY	TOTAL SHEETS	SHEET NO.
57&74	(10-34-1) HBK	CHAMPAIGN	1187	1130
CONTRACT NO. 70B99			ILLINOIS FED. AID PROJECT	

DATE	
BY	
SURVEYED	
PLOTTED	
TEMPLATE	
AREAS	
CHECKED	
NO.	

DATE	
BY	
SURVEYED	
PLOTTED	
TEMPLATE	
AREAS	
CHECKED	
NO.	



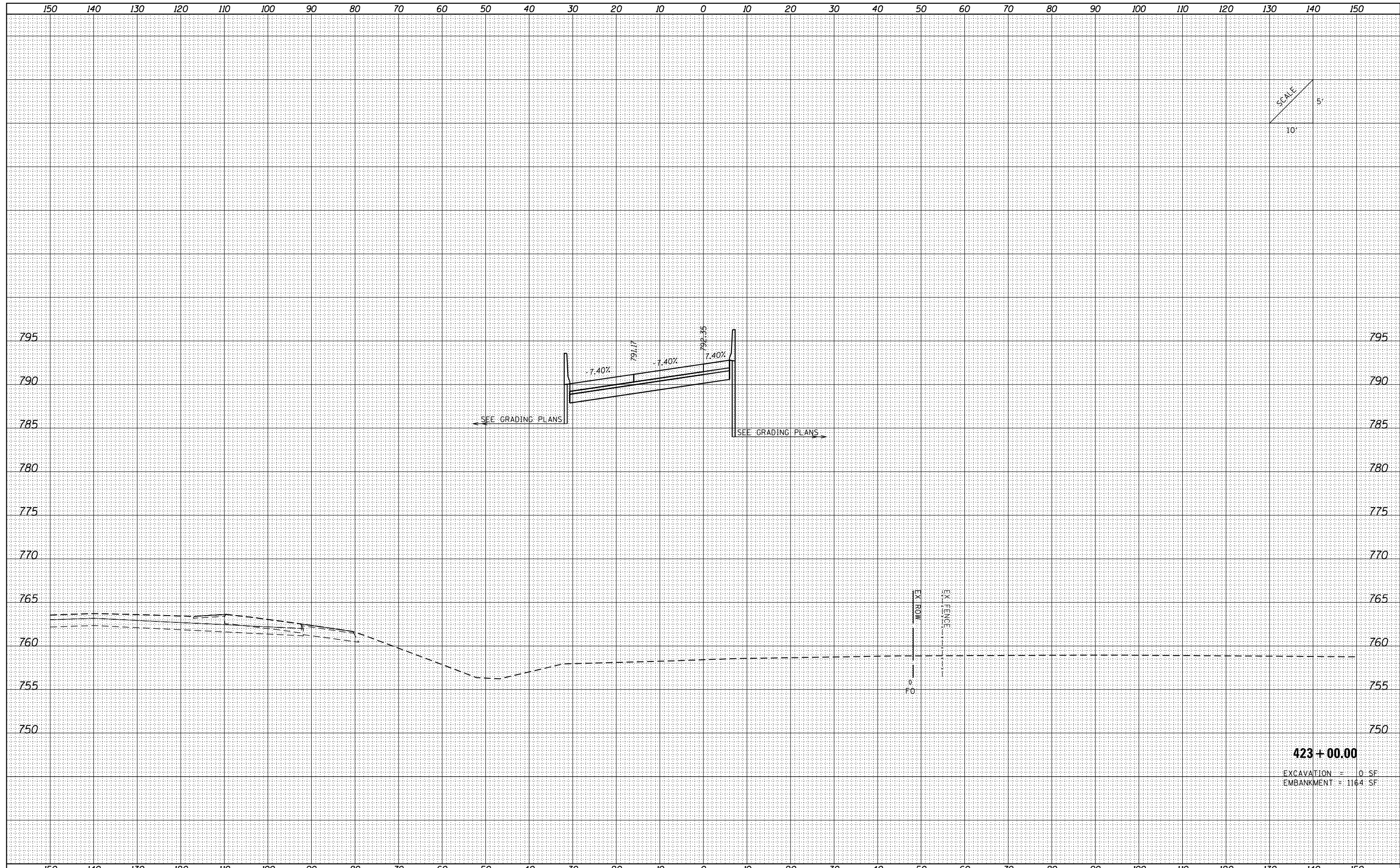
SCALE
10'
5'

407 + 00.00
EXCAVATION = 0 SF
EMBANKMENT = 1164 SF

FILE NAME = ...VC-3\0570B99-sht-XSC Ramp D.dgn	USER NAME = Matt Overbey	DESIGNED - CWW	REVISIED -	<p align="center">STATE OF ILLINOIS DEPARTMENT OF TRANSPORTATION</p> <p align="center">CROSS SECTIONS RAMP D</p>	F.A.I. RTÉ. 57&74	SECTION (10-34-1) HBK	COUNTY CHAMPAIGN	TOTAL SHEETS 1187	SHEET NO. 1131	
Default	PLOT SCALE = 20.0000' / in.	CHECKED - MJO/SPH	REVISIED -		SCALE:	SHEET	OF	SHEETS	STA. 407+00.00	TO STA. 407+00.00
	PLOT DATE = 3/18/2021 - 2:39:04 PM	DATE - MARCH 2021	REVISIED -		ILLINOIS FED. AID PROJECT					

DATE	
BY	
FINISHED SURVEY	
PLOTTED TEMPLATE	
NOTE BOOK	
AREAS CHECKED	
NO.	

DATE	
BY	
ORIGINAL SURVEY	
PLOTTED TEMPLATE	
NOTE BOOK	
AREAS CHECKED	
NO.	



SCALE
10'
5'

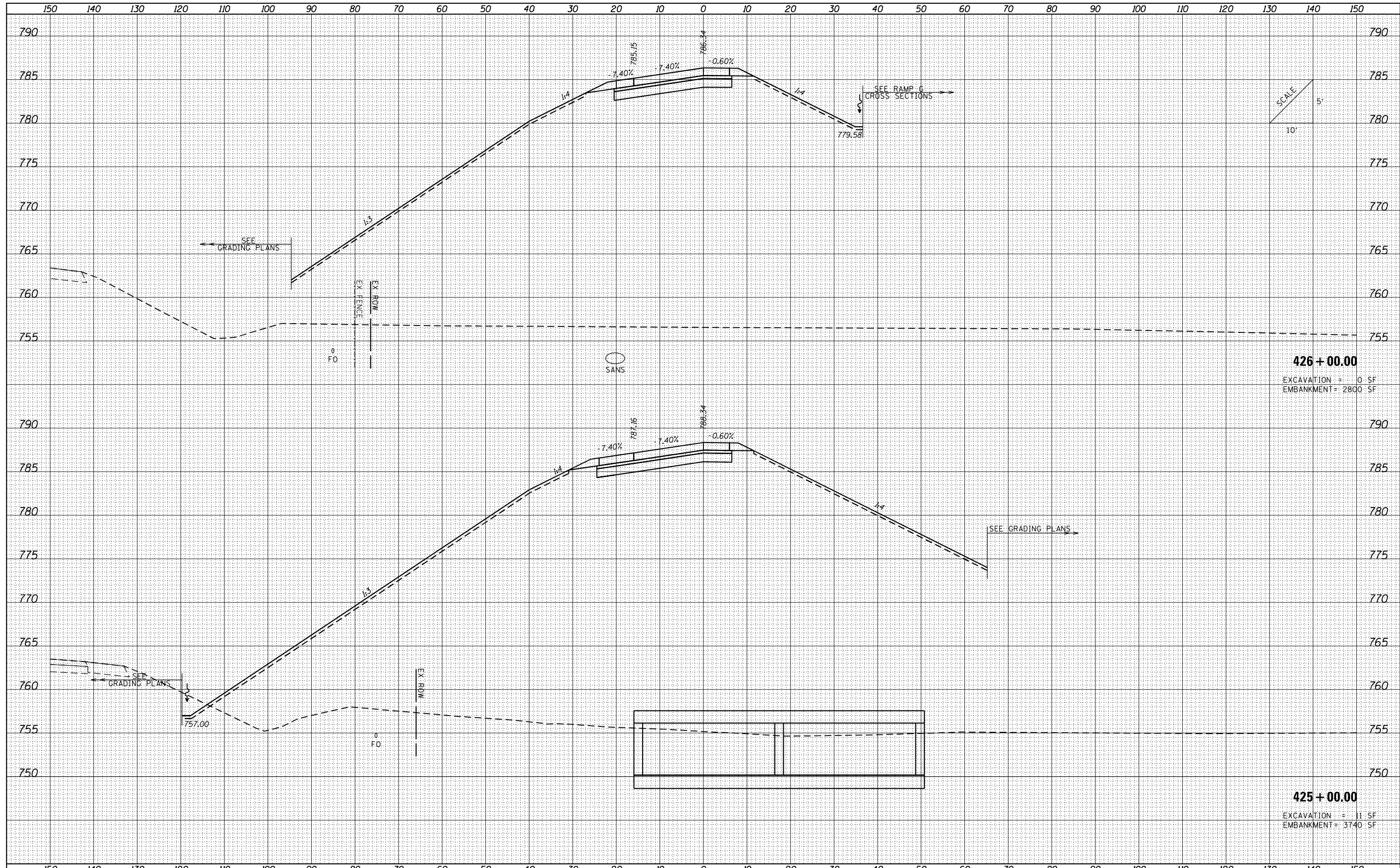
423 + 00.00

EXCAVATION = 0 SF
EMBANKMENT = 1164 SF

FILE NAME = ...VC-3\0570B99-sht-XSC Ramp D.dgn	USER NAME = Matt Overbey	DESIGNED - CWW	REVISIED -	STATE OF ILLINOIS DEPARTMENT OF TRANSPORTATION	CROSS SECTIONS RAMP D				F.A.I. RTÉ.	SECTION	COUNTY	TOTAL SHEETS	SHEET NO.
Default	PLOT SCALE = 20.0000' / in.	DRAWN - CWW	REVISIED -		57&74	(10-34-1) HBK	CHAMPAIGN	1187	1132				
	PLOT DATE = 3/18/2021 - 2:39:04 PM	CHECKED - MJO/SPH	REVISIED -		SCALE: SHEET OF SHEETS STA. 423+00.00 TO STA. 423+00.00				CONTRACT NO. 70B99				
		DATE - MARCH 2021	REVISIED -						ILLINOIS FED. AID PROJECT				

DATE	
BY	
FINISHED SURVEY	
PLOTTED TEMPLATE	
NOTE BOOK	
AREAS CHECKED	
NO.	

DATE	
BY	
ORIGINAL SURVEY	
PLOTTED TEMPLATE	
NOTE BOOK	
AREAS CHECKED	
NO.	



FILE NAME = ...C-3\0570B99-sht-XSC Ramp D.dgn
 Default

USER NAME = Matt Overbey	DESIGNED - CWW	REVISD -
	DRAWN - CWW	REVISD -
PLOT SCALE = 20.0000' / in.	CHECKED - MJO/SPH	REVISD -
PLOT DATE = 3/18/2021 - 2:39:05 PM	DATE - MARCH 2021	REVISD -

**STATE OF ILLINOIS
DEPARTMENT OF TRANSPORTATION**

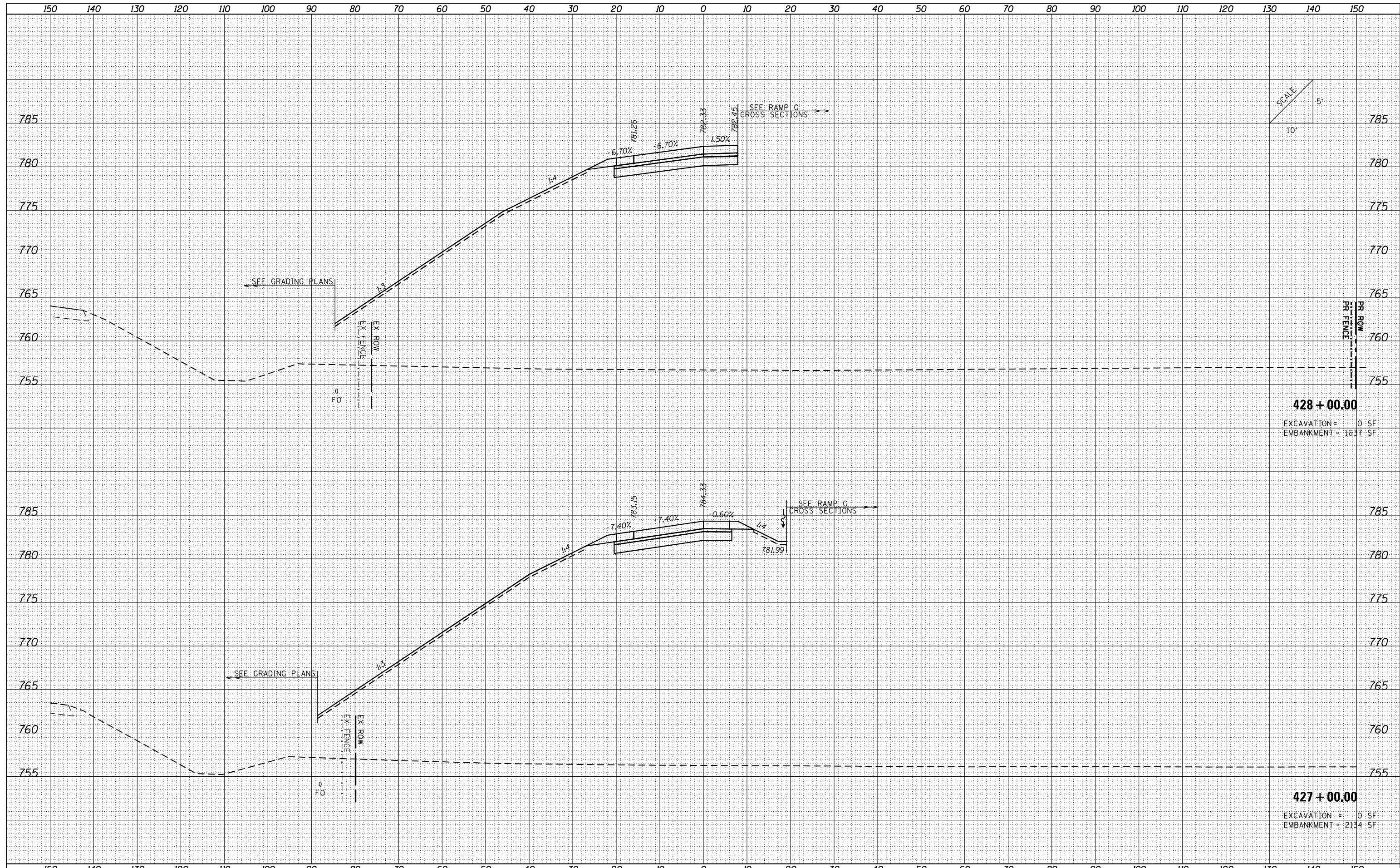
**CROSS SECTIONS
RAMP D**

SCALE: SHEET OF SHEETS STA. 425+00.00 TO STA. 426+00.00

F.A.I. RTE.	SECTION	COUNTY	TOTAL SHEETS	SHEET NO.
57&74	(10-34-1) HBK	CHAMPAIGN	1187	1134
CONTRACT NO. 70B99			ILLINOIS FED. AID PROJECT	

DATE	
BY	
FINISHED SURVEY	
PLOTTED	
NOTE BOOK	
AREAS CHECKED	
NO.	

DATE	
BY	
ORIGINAL SURVEY	
PLOTTED	
NOTE BOOK	
AREAS CHECKED	
NO.	



FILE NAME = ...VC-3\0570B99-sht-XSC Ramp D.dgn
 Default

USER NAME = Matt Overbey	DESIGNED - CWW	REVISED -
PLOT SCALE = 20.0000' / in.	DRAWN - CWW	REVISED -
PLOT DATE = 3/18/2021 - 2:39:05 PM	CHECKED - MJO/SPH	REVISED -
	DATE - MARCH 2021	REVISED -

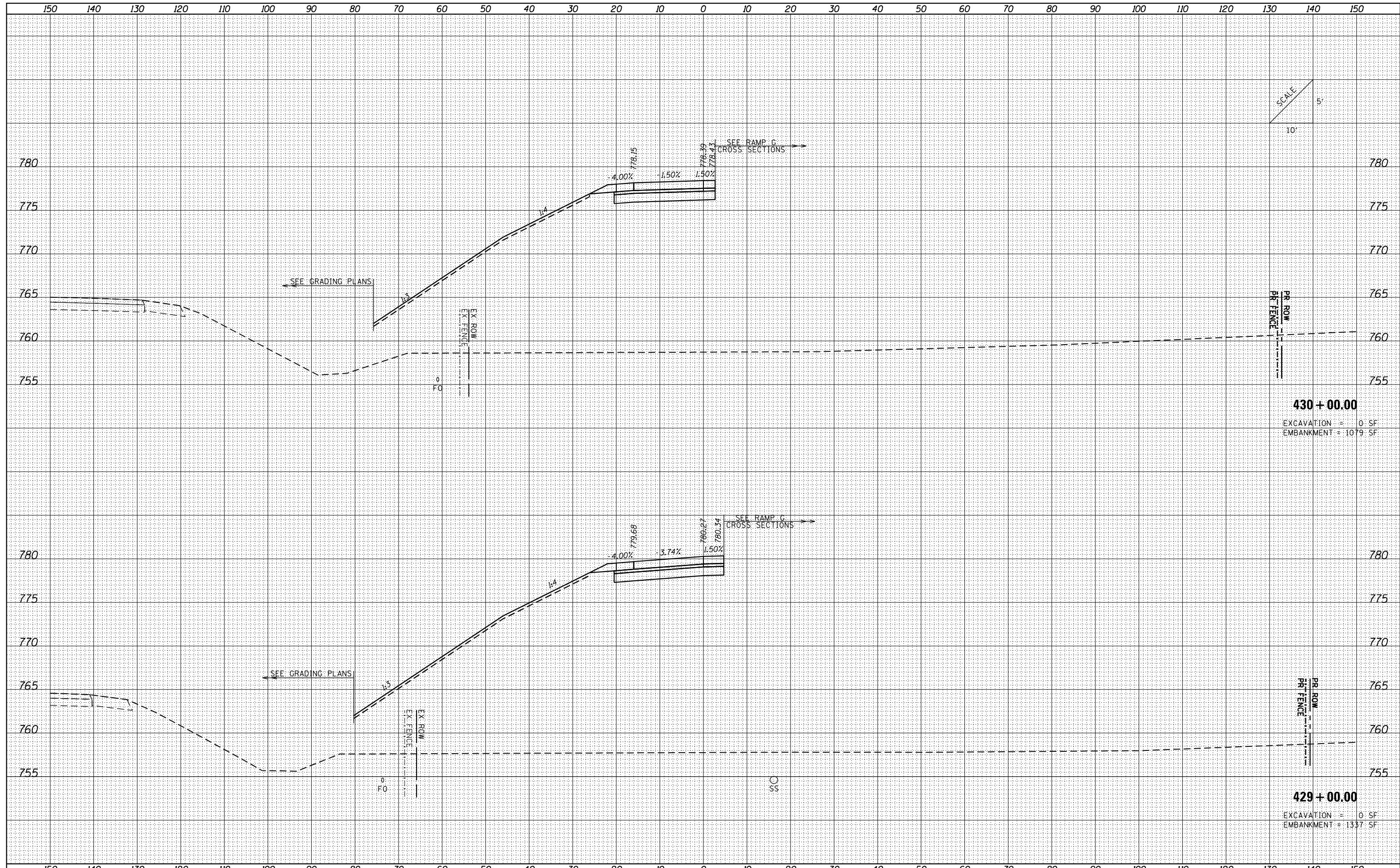
**STATE OF ILLINOIS
DEPARTMENT OF TRANSPORTATION**

CROSS SECTIONS RAMP D			
SCALE:	SHEET	OF	SHEETS
	STA. 427+00.00	TO	STA. 428+00.00

F.A.I. RTE.	SECTION	COUNTY	TOTAL SHEETS	SHEET NO.
57&74	(10-34-1) HBK	CHAMPAIGN	1187	1135
CONTRACT NO. 70B99			ILLINOIS FED. AID PROJECT	

DATE	
BY	
FINISHED SURVEY	
PLOTTED TEMPLATE	
NOTE BOOK	
AREAS CHECKED	
NO.	

DATE	
BY	
ORIGINAL SURVEY	
PLOTTED TEMPLATE	
NOTE BOOK	
AREAS CHECKED	
NO.	



430 + 00.00
 EXCAVATION = 0 SF
 EMBANKMENT = 1079 SF

429 + 00.00
 EXCAVATION = 0 SF
 EMBANKMENT = 1337 SF

FILE NAME = ...VC-3\0570B99-sht-XSC Ramp D.dgn
 Default

USER NAME = Matt Overbey	DESIGNED - CWW	REVISED -
PLOT SCALE = 20.0000' / in.	DRAWN - CWW	REVISED -
PLOT DATE = 3/18/2021 - 2:39:05 PM	CHECKED - MJO/SPH	REVISED -
	DATE - MARCH 2021	REVISED -

**STATE OF ILLINOIS
 DEPARTMENT OF TRANSPORTATION**

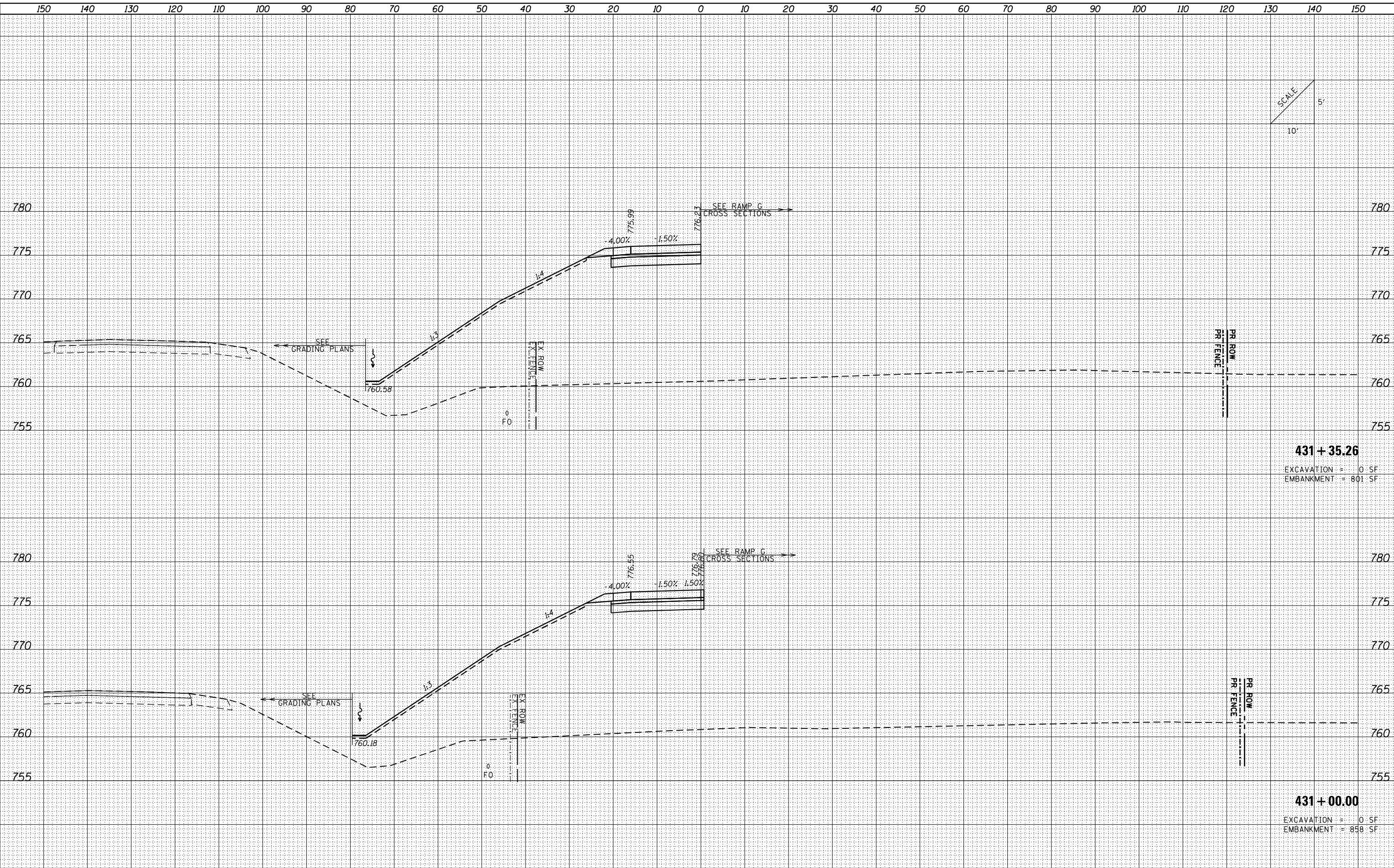
**CROSS SECTIONS
 RAMP D**

SCALE: SHEET OF SHEETS STA. 429+00.00 TO STA. 430+00.00

F.A.I. RTE.	SECTION	COUNTY	TOTAL SHEETS	SHEET NO.
57&74	(10-34-1) HBK	CHAMPAIGN	1187	1136
CONTRACT NO. 70B99				

ILLINOIS FED. AID PROJECT

BY	DATE
FINAL SURVEY	SURVEYED
NOTE BOOK	PLOTTED
NO.	TEMPLATE
	AREAS
	CHECKED



SCALE
10'
5'

431 + 35.26
EXCAVATION = 0 SF
EMBANKMENT = 801 SF

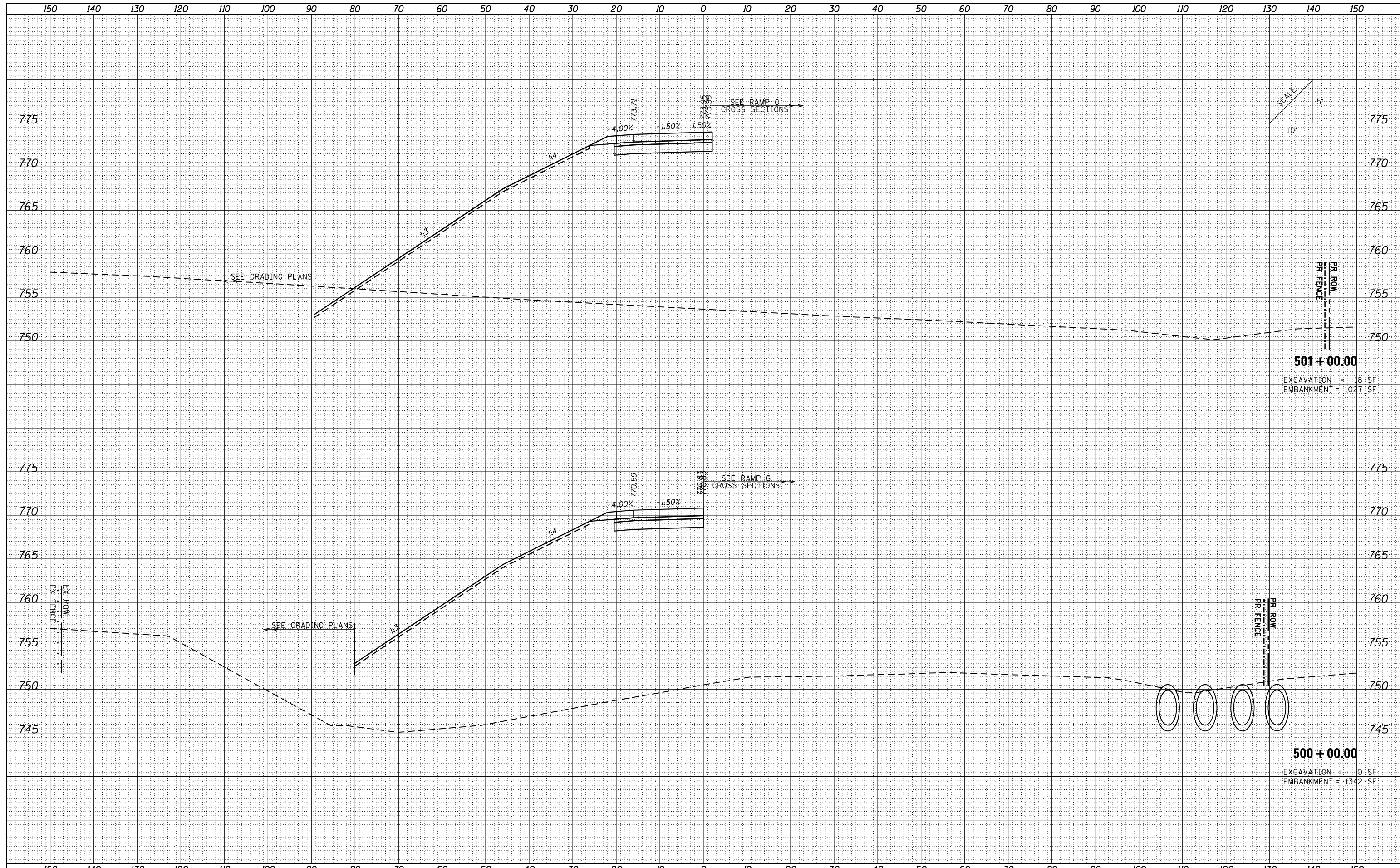
431 + 00.00
EXCAVATION = 0 SF
EMBANKMENT = 858 SF

BY	DATE
ORIGINAL SURVEY	SURVEYED
NOTE BOOK	PLOTTED
NO.	TEMPLATE
	AREAS
	CHECKED

FILE NAME =	USER NAME = Matt Overbey	DESIGNED -	CWW	REvised -		STATE OF ILLINOIS DEPARTMENT OF TRANSPORTATION	CROSS SECTIONS RAMP D				F.A.I. RTE.	SECTION	COUNTY	TOTAL SHEETS	SHEET NO.
...VC-3\0570B99-sht-XSC Ramp D.dgn		DRAWN -	CWW	REvised -			57&74	(10-34-1) HBK	CHAMPAIGN	1187	1137				
Default	PLOT SCALE = 20.0000' / in.	CHECKED -	MJO/SPH	REvised -			SCALE:		SHEET	OF	SHEETS	STA. 431+00.00 TO STA. 431+35.26	CONTRACT NO. 70B99		
	PLOT DATE = 3/18/2021 - 2:39:05 PM	DATE -	MARCH 2021	REvised -			ILLINOIS FED. AID PROJECT								

DATE	
BY	
FINISHED SURVEY	
PLOTTED TEMPLATE	
NOTE BOOK	
AREAS CHECKED	
NO.	

DATE	
BY	
ORIGINAL SURVEY	
PLOTTED TEMPLATE	
NOTE BOOK	
AREAS CHECKED	
NO.	



FILE NAME = ...C-3\0570B99-sht-XSC Ramp E.dgn

USER NAME = Matt Overbey	DESIGNED - CWW	REVISIED -
PLOT SCALE = 20.0000' / in.	DRAWN - CWW	REVISIED -
PLOT DATE = 3/18/2021 - 2:39:49 PM	CHECKED - MJO/SPH	REVISIED -
	DATE - MARCH 2021	REVISIED -

**STATE OF ILLINOIS
DEPARTMENT OF TRANSPORTATION**

**CROSS SECTIONS
RAMP E**

SCALE: SHEET OF SHEETS STA. 500+00.00 TO STA. 501+00.00

F.A.I. RTÉ.	SECTION	COUNTY	TOTAL SHEETS	SHEET NO.
57&74	(10-34-1) HBK	CHAMPAIGN	1187	1138
CONTRACT NO. 70B99			ILLINOIS FED. AID PROJECT	

DATE	
BY	
SURVEYED	
PLOTTED	
TEMPLATE	
NOTE BOOK	
AREAS CHECKED	
NO.	

DATE	
BY	
SURVEYED	
PLOTTED	
TEMPLATE	
NOTE BOOK	
AREAS CHECKED	
NO.	



503 + 00.00
 EXCAVATION = 2 SF
 EMBANKMENT = 1724 SF

502 + 00.00
 EXCAVATION = 7 SF
 EMBANKMENT = 1353 SF

FILE NAME = ...VC-3\0570B99-sht-XSC Ramp E.dgn
 Default

USER NAME = Matt Overbey	DESIGNED - CWW	REVISED -
PLOT SCALE = 20.0000' / in.	DRAWN - CWW	REVISED -
PLOT DATE = 3/18/2021 - 2:39:49 PM	CHECKED - MJO/SPH	REVISED -
	DATE - MARCH 2021	REVISED -

**STATE OF ILLINOIS
 DEPARTMENT OF TRANSPORTATION**

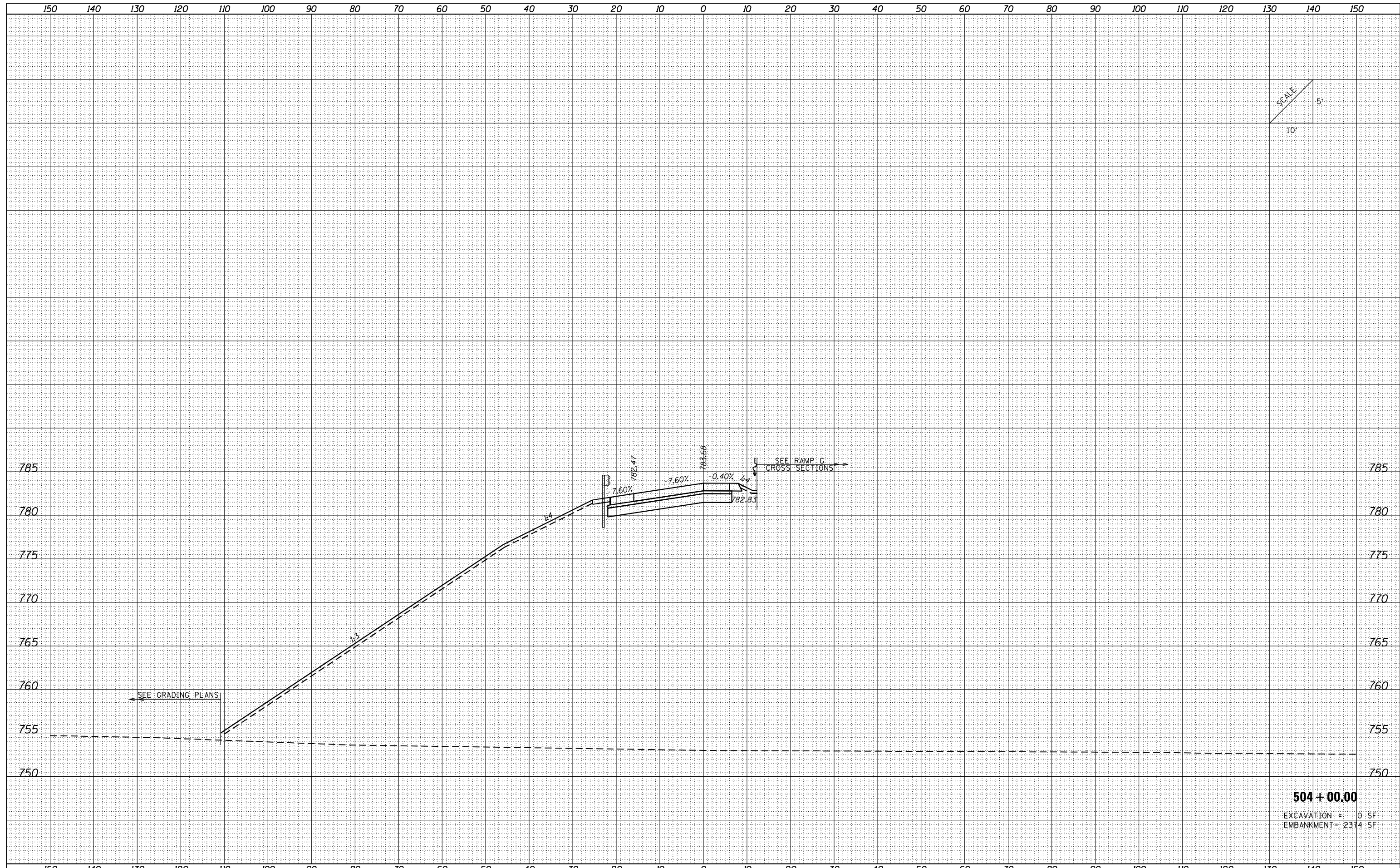
**CROSS SECTIONS
 RAMP E**

SCALE: SHEET OF SHEETS STA. 502+00.00 TO STA. 503+00.00

F.A.I. RTÉ.	SECTION	COUNTY	TOTAL SHEETS	SHEET NO.
57&74	(10-34-1) HBK	CHAMPAIGN	1187	1139
CONTRACT NO. 70B99			ILLINOIS FED. AID PROJECT	

DATE	
BY	
FINISHED SURVEY	
NOTE BOOK	
NO.	
SURVEYED	
PLOTTED	
TEMPLATE	
AREAS	
CHECKED	

DATE	
BY	
ORIGINAL SURVEY	
NOTE BOOK	
NO.	
SURVEYED	
PLOTTED	
TEMPLATE	
AREAS	
CHECKED	



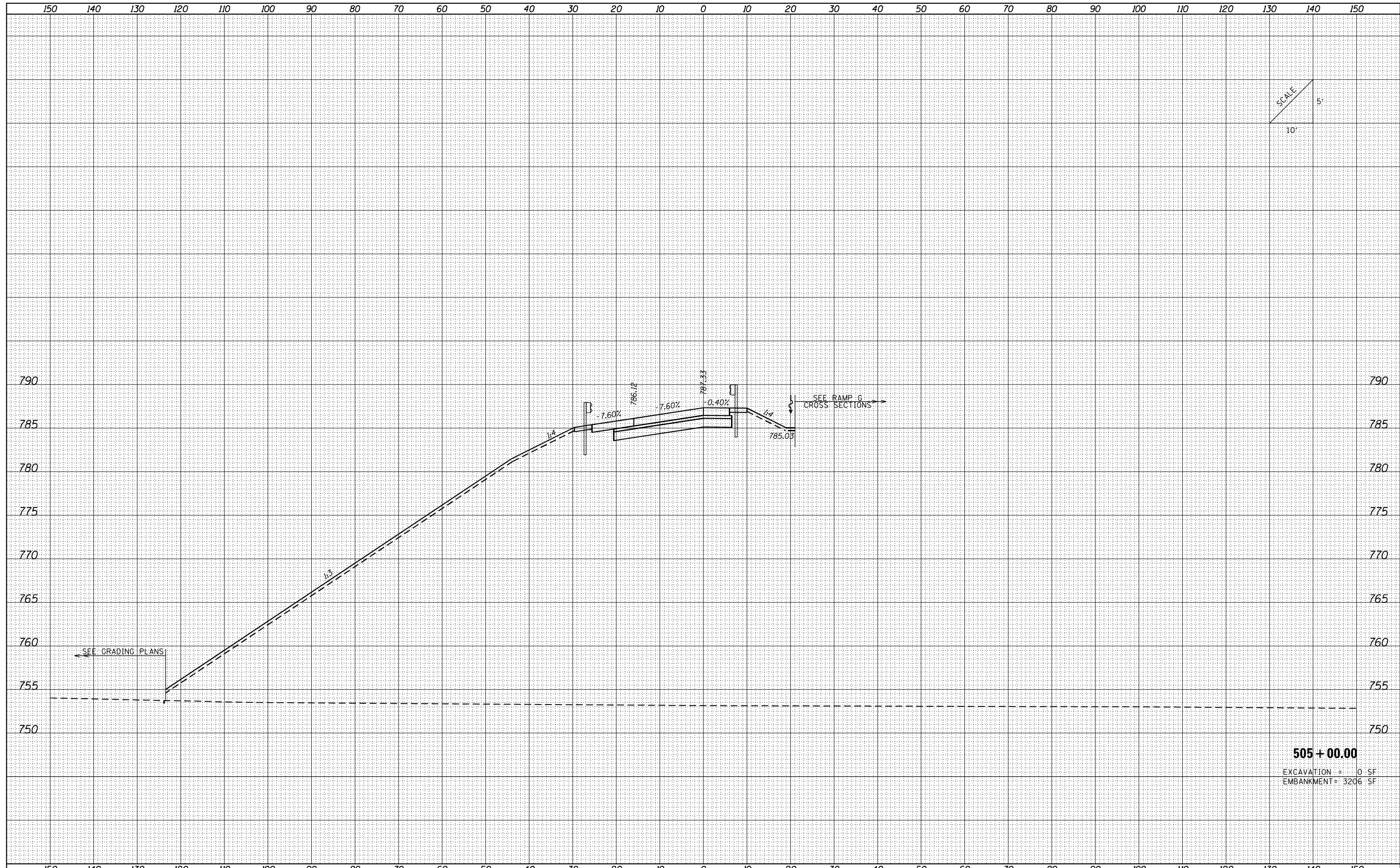
SCALE
10'
5'

504 + 00.00
EXCAVATION = 0 SF
EMBANKMENT = 2374 SF

FILE NAME = ...C-3\0570B99-sht-XSC Ramp E.dgn	USER NAME = Matt Overbey	DESIGNED - CWW	REVISIED -	STATE OF ILLINOIS DEPARTMENT OF TRANSPORTATION	CROSS SECTIONS RAMP E	F.A.I. RTÉ.	SECTION	COUNTY	TOTAL SHEETS	SHEET NO.
Default	PLOT SCALE = 20.0000' / in.	CHECKED - MJO/SPH	REVISIED -			57&74	(10-34-1) HBK	CHAMPAIGN	1187	1140
	PLOT DATE = 3/18/2021 - 2:39:49 PM	DATE - MARCH 2021	REVISIED -			SCALE: SHEET OF SHEETS STA. 504+00.00 TO STA. 504+00.00		CONTRACT NO. 70B99		

DATE	
BY	
FINISHED SURVEY	
PLOTTED TEMPLATE	
NOTE BOOK	
AREAS CHECKED	
NO.	

DATE	
BY	
ORIGINAL SURVEY	
PLOTTED TEMPLATE	
NOTE BOOK	
AREAS CHECKED	
NO.	



505 + 00.00
 EXCAVATION = 0 SF
 EMBANKMENT = 3206 SF

FILE NAME = ...VC-3\0570B99-sht-XSC Ramp E.dgn
 Default

USER NAME = Matt Overbey	DESIGNED - CWW	REVISIED -
PLOT SCALE = 20.0000' / in.	DRAWN - CWW	REVISIED -
PLOT DATE = 3/18/2021 - 2:39:49 PM	CHECKED - MJO/SPH	REVISIED -
	DATE - MARCH 2021	REVISIED -

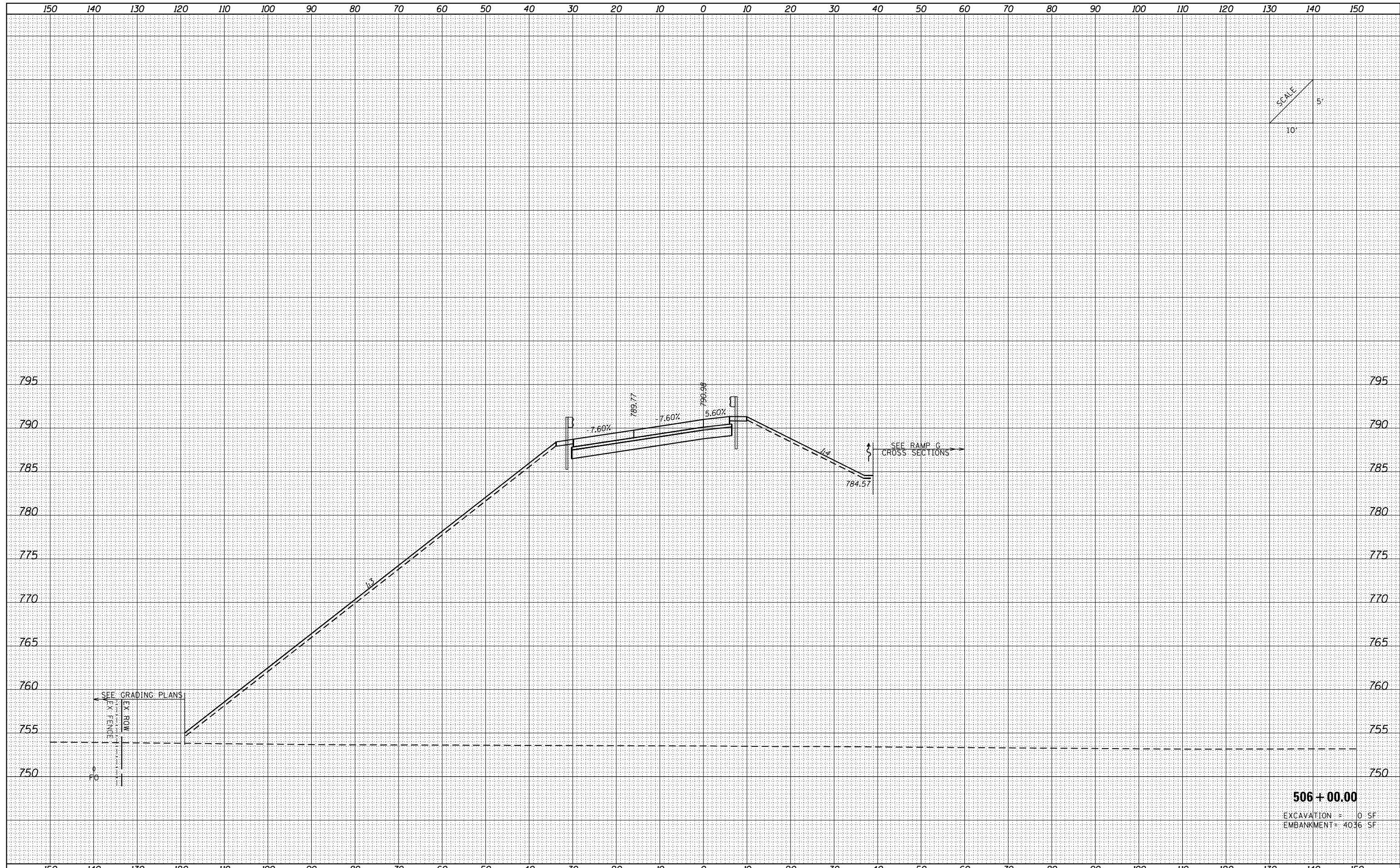
**STATE OF ILLINOIS
 DEPARTMENT OF TRANSPORTATION**

CROSS SECTIONS RAMP E			
SCALE:	SHEET	OF	SHEETS
			STA. 505+00.00 TO STA. 505+00.00

F.A.I. RTÉ.	SECTION	COUNTY	TOTAL SHEETS	SHEET NO.
57&74	(10-34-1) HBK	CHAMPAIGN	1187	1141
			CONTRACT NO. 70B99	
ILLINOIS FED. AID PROJECT				

DATE	
BY	
SURVEYED	
PLOTTED	
TEMPLATE	
AREAS	
CHECKED	
NO.	

DATE	
BY	
SURVEYED	
PLOTTED	
TEMPLATE	
AREAS	
CHECKED	
NO.	



506 + 00.00
 EXCAVATION = 0 SF
 EMBANKMENT = 4036 SF

FILE NAME = ...VC-3\0570B99-sht-XSC Ramp E.dgn
 Default

USER NAME = Matt Overbey	DESIGNED - CWW	REVISED -
PLOT SCALE = 20.0000' / in.	DRAWN - CWW	REVISED -
PLOT DATE = 3/18/2021 - 2:39:49 PM	CHECKED - MJO/SPH	REVISED -
	DATE - MARCH 2021	REVISED -

**STATE OF ILLINOIS
 DEPARTMENT OF TRANSPORTATION**

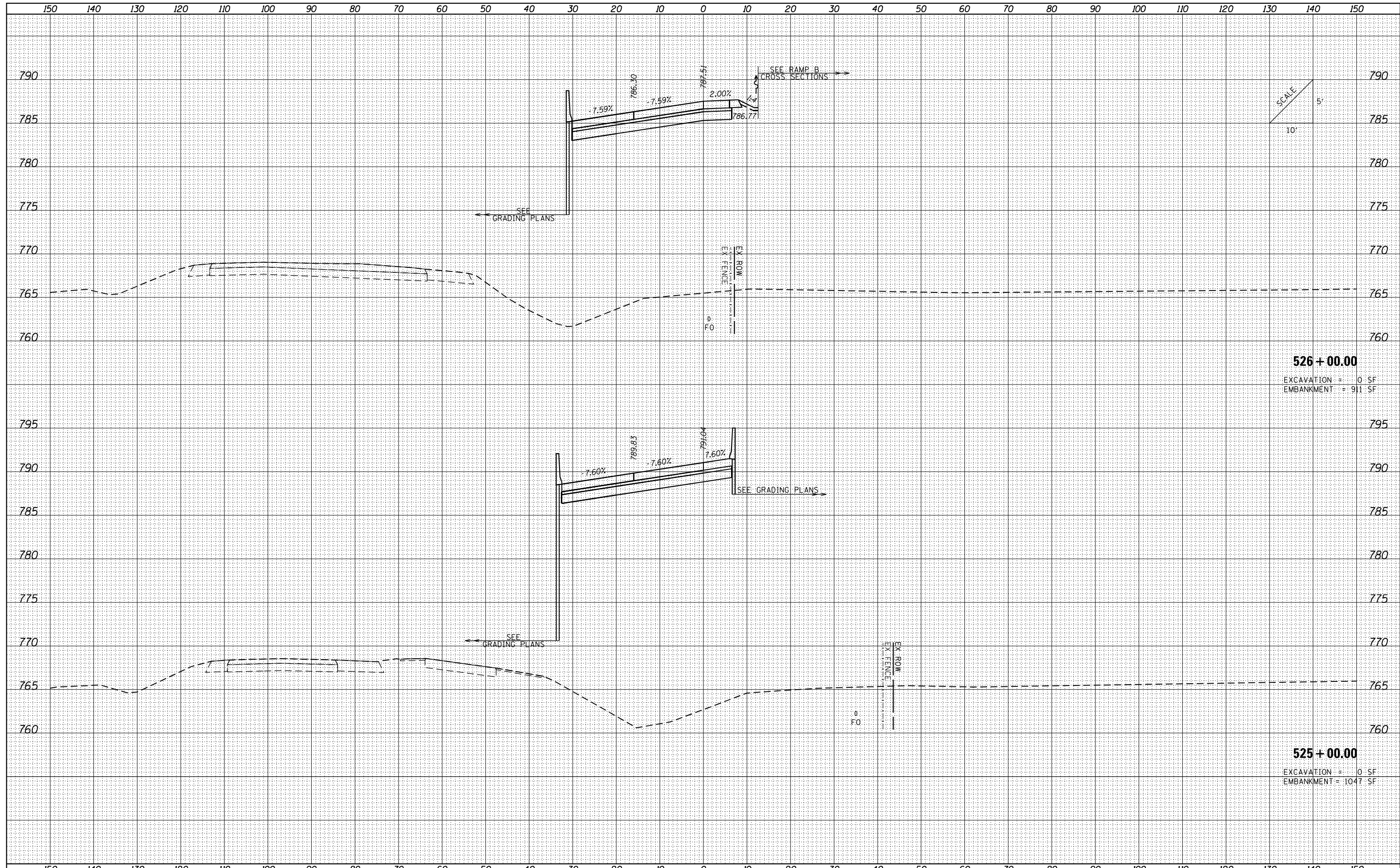
**CROSS SECTIONS
 RAMP E**

SCALE: SHEET OF SHEETS STA. 506+00.00 TO STA. 506+00.00

F.A.I. RTE.	SECTION	COUNTY	TOTAL SHEETS	SHEET NO.
57&74	(10-34-1) HBK	CHAMPAIGN	1187	1142
CONTRACT NO. 70B99			ILLINOIS FED. AID PROJECT	

DATE	
BY	
FINISHED SURVEY	
PLOTTED TEMPLATE	
NOTE BOOK	
AREAS CHECKED	
NO.	

DATE	
BY	
ORIGINAL SURVEY	
PLOTTED TEMPLATE	
NOTE BOOK	
AREAS CHECKED	
NO.	



526 + 00.00
 EXCAVATION = 0 SF
 EMBANKMENT = 911 SF

525 + 00.00
 EXCAVATION = 0 SF
 EMBANKMENT = 1047 SF

FILE NAME = ...VC-3\0570B99-sht-XSC Ramp E.dgn
 Default

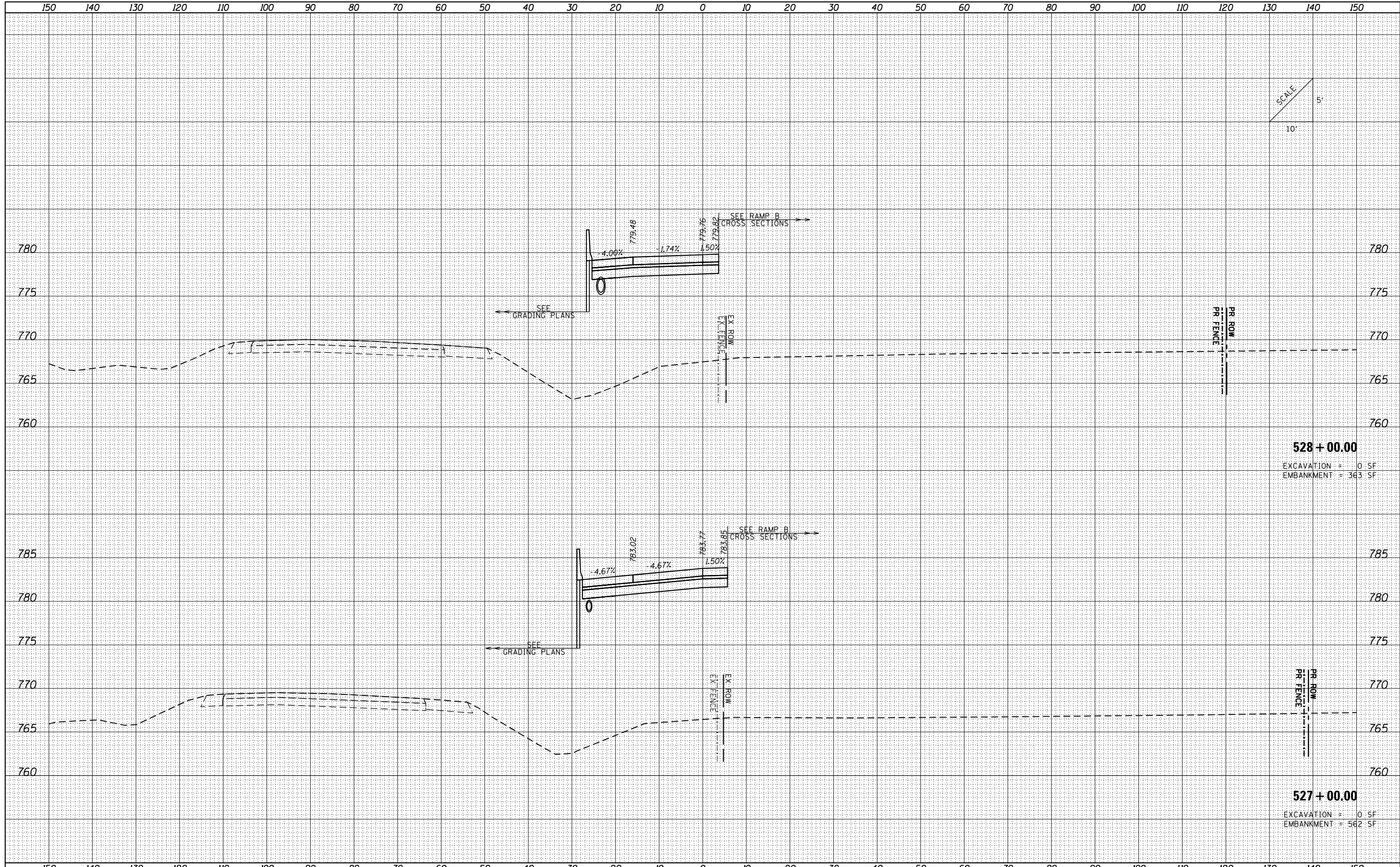
USER NAME = Matt Overbey	DESIGNED - CWW	REVISED -
PLLOT SCALE = 20.0000' / in.	DRAWN - CWW	REVISED -
PLLOT DATE = 3/18/2021 - 2:39:50 PM	CHECKED - MJO/SPH	REVISED -
	DATE - MARCH 2021	REVISED -

**STATE OF ILLINOIS
 DEPARTMENT OF TRANSPORTATION**

**CROSS SECTIONS
 RAMP E**

SCALE: SHEET OF SHEETS STA. 525+00.00 TO STA. 526+00.00

F.A.I. RTE.	SECTION	COUNTY	TOTAL SHEETS	SHEET NO.
57&74	(10-34-1) HBK	CHAMPAIGN	1187	1144
CONTRACT NO. 70B99			ILLINOIS FED. AID PROJECT	



DATE	
BY	
FINISHED SURVEY	
PLOTTED	
TEMPLATE	
NOTE BOOK	
AREAS CHECKED	
NO.	

DATE	
BY	
ORIGINAL SURVEY	
PLOTTED	
TEMPLATE	
NOTE BOOK	
AREAS CHECKED	
NO.	

FILE NAME = ...VC-3\0570B99-sht-XSC Ramp E.dgn
 Default

USER NAME = Matt Overbey
 PLOT SCALE = 20.0000' / in.
 PLOT DATE = 3/18/2021 - 2:39:50 PM

DESIGNED - CWW
 DRAWN - CWW
 CHECKED - MJO/SPH
 DATE - MARCH 2021

REVISIED -
 REVISIED -
 REVISIED -
 REVISIED -

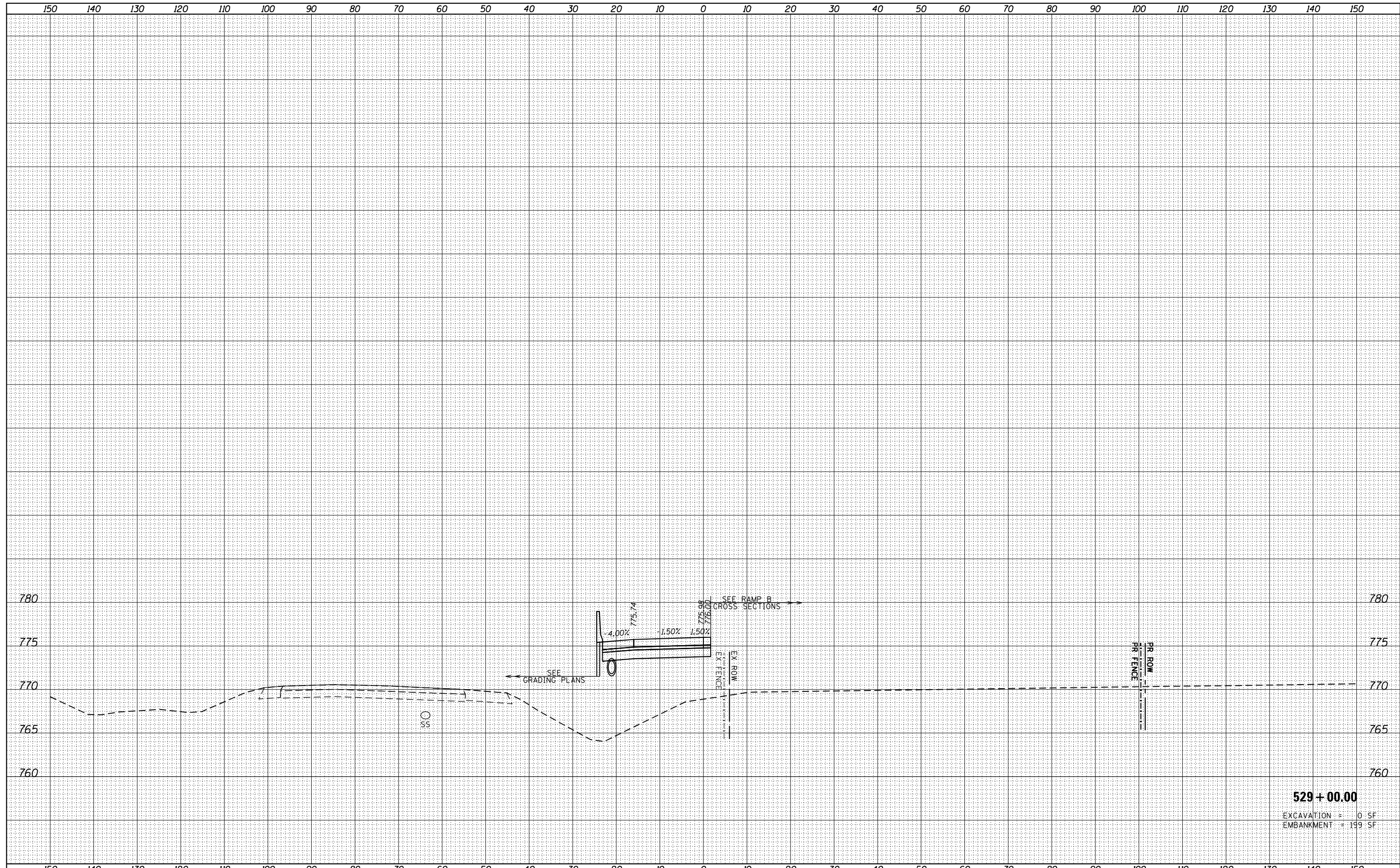
STATE OF ILLINOIS
 DEPARTMENT OF TRANSPORTATION

CROSS SECTIONS
 RAMP E
 SCALE: SHEET OF SHEETS STA. 527+00.00 TO STA. 528+00.00

F.A.I. RTE.	SECTION	COUNTY	TOTAL SHEETS	SHEET NO.
57&74	(10-34-1) HBK	CHAMPAIGN	1187	1145
CONTRACT NO. 70B99			ILLINOIS FED. AID PROJECT	

DATE	
BY	
FINISHED SURVEY	
PLOTTED	
NOTE BOOK	
AREAS CHECKED	

DATE	
BY	
ORIGINAL SURVEY	
PLOTTED	
NOTE BOOK	
AREAS CHECKED	

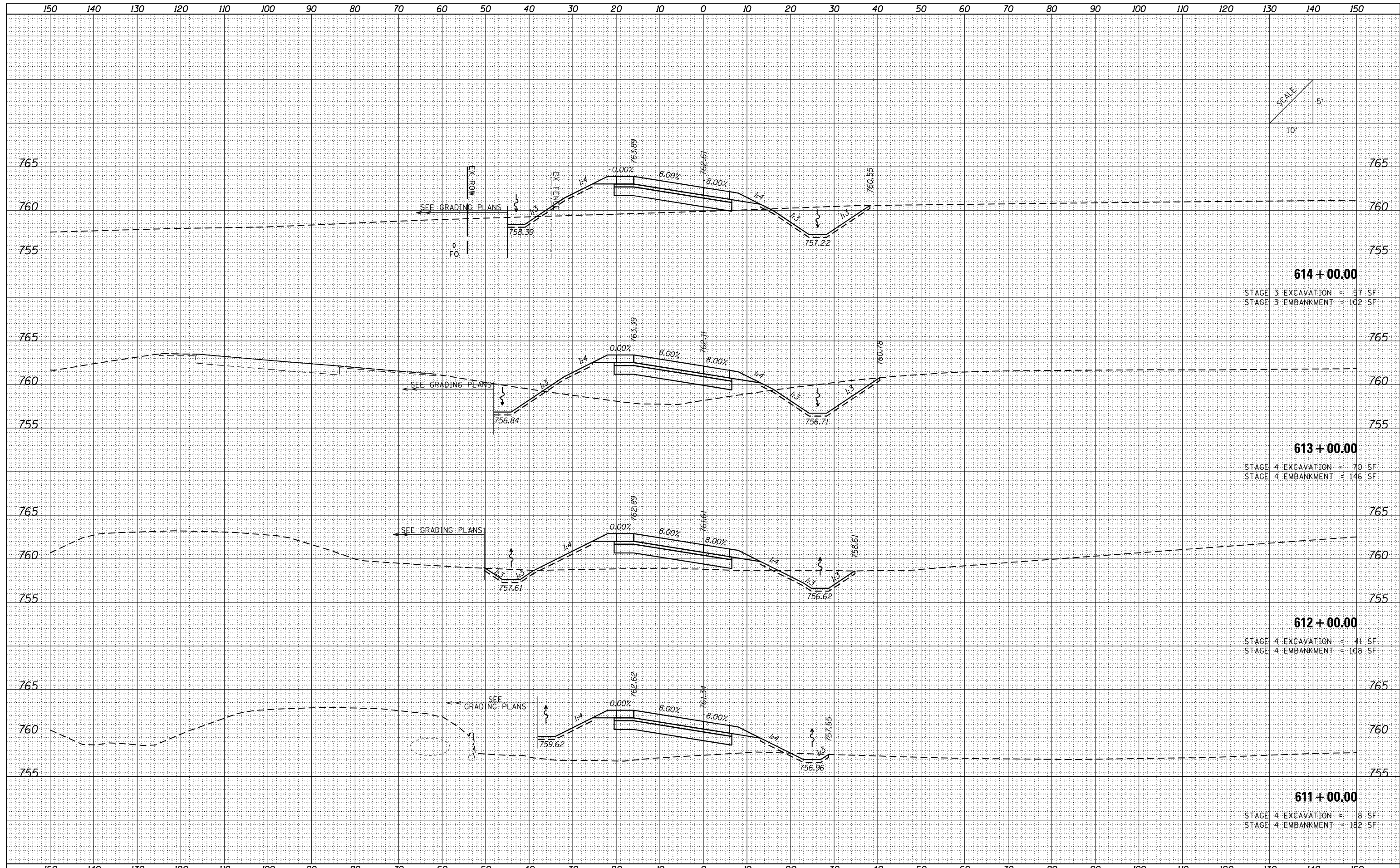


529 + 00.00
 EXCAVATION = 0 SF
 EMBANKMENT = 199 SF

FILE NAME =	USER NAME = Matt Overbey	DESIGNED - CWW	REVISED -	STATE OF ILLINOIS DEPARTMENT OF TRANSPORTATION	CROSS SECTIONS RAMP E				F.A.I. RTÉ.	SECTION	COUNTY	TOTAL SHEETS	SHEET NO.
...VC-3\0570B99-sht-XSC Ramp E.dgn		DRAWN - CWW	REVISED -		57&74	(10-34-1) HBK	CHAMPAIGN	1187	1146				
Default	PLOT SCALE = 20.0000' / in.	CHECKED - MJO/SPH	REVISED -		CONTRACT NO. 70B99								
	PLOT DATE = 3/18/2021 - 2:39:50 PM	DATE - MARCH 2021	REVISED -		SCALE:	SHEET	OF	SHEETS	STA. 529+00.00	TO STA. 529+83.39	ILLINOIS FED. AID PROJECT		

DATE	
BY	
FINISHED SURVEY	
PLOTTED TEMPLATE	
NOTE BOOK	
AREAS CHECKED	

DATE	
BY	
ORIGINAL SURVEY	
PLOTTED TEMPLATE	
NOTE BOOK	
AREAS CHECKED	



614 + 00.00
 STAGE 3 EXCAVATION = 57 SF
 STAGE 3 EMBANKMENT = 102 SF

613 + 00.00
 STAGE 4 EXCAVATION = 70 SF
 STAGE 4 EMBANKMENT = 146 SF

612 + 00.00
 STAGE 4 EXCAVATION = 41 SF
 STAGE 4 EMBANKMENT = 108 SF

611 + 00.00
 STAGE 4 EXCAVATION = 8 SF
 STAGE 4 EMBANKMENT = 182 SF

FILE NAME = ...C-3\0570B99-sht-XSC Ramp F.dgn
 Default

USER NAME = Matt Overbey
 PLOT SCALE = 20.0000' / in.
 PLOT DATE = 3/18/2021 - 2:40:31 PM

DESIGNED - CWW
 DRAWN - CWW
 CHECKED - MJO/SPH
 DATE - MARCH 2021

REVISED -
 REVISED -
 REVISED -
 REVISED -

**STATE OF ILLINOIS
 DEPARTMENT OF TRANSPORTATION**

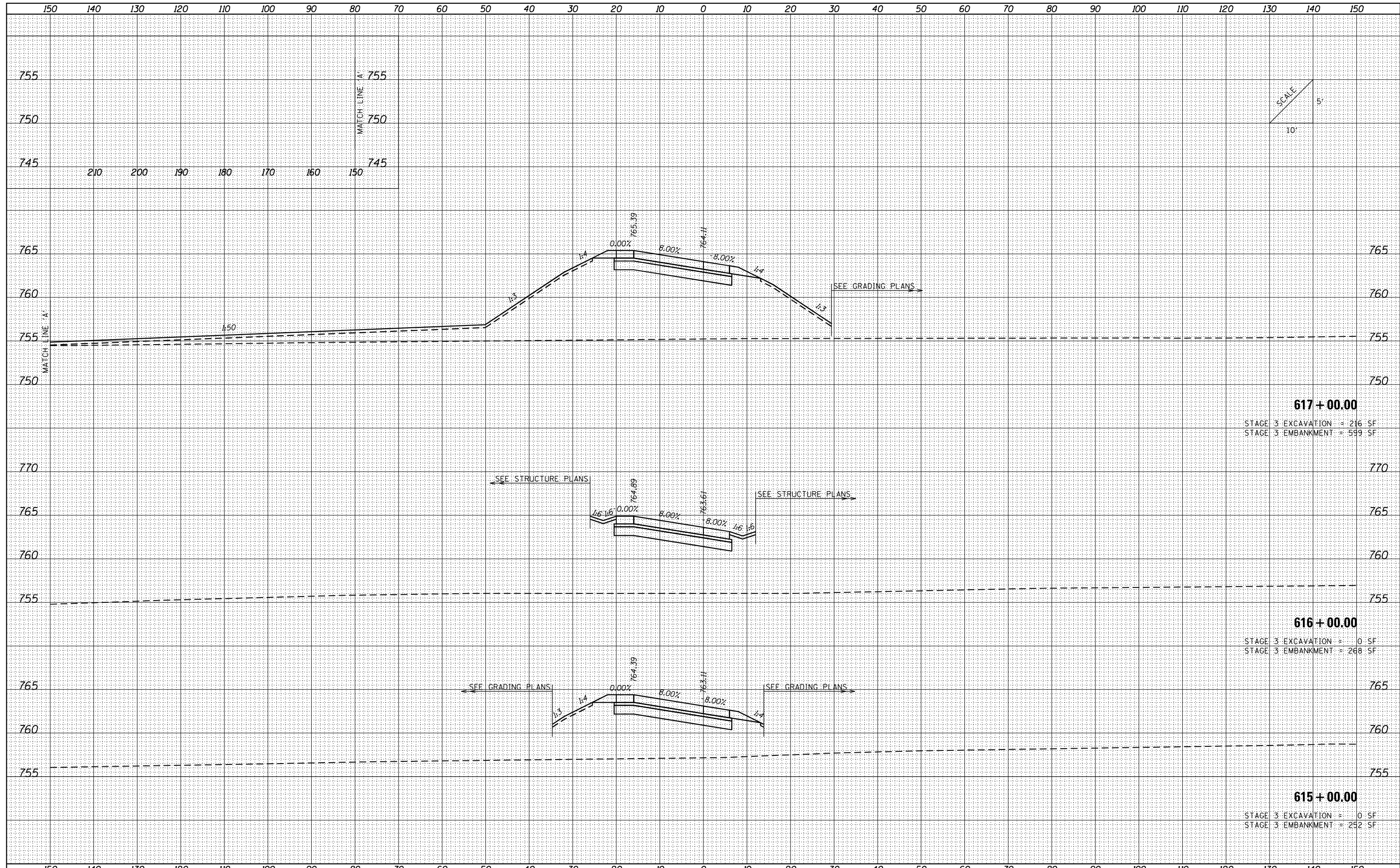
**CROSS SECTIONS
 RAMP F**

SCALE: SHEET OF SHEETS STA. 611+00.00 TO STA. 614+00.00

F.A.I. RTE.	SECTION	COUNTY	TOTAL SHEETS	SHEET NO.
57&74	(10-34-1) HBK	CHAMPAIGN	1187	1147
CONTRACT NO. 70B99			ILLINOIS FED. AID PROJECT	

DATE	
BY	
FINL SURVEY	SURVEYED
NOTE BOOK	PLOTTED
NO.	TEMPLATE
	AREAS
	CHECKED

DATE	
BY	
ORIGINAL SURVEY	SURVEYED
NOTE BOOK	PLOTTED
NO.	TEMPLATE
	AREAS
	CHECKED



FILE NAME = ...C-3\0570B99-sht-XSC Ramp F.dgn

USER NAME = Matt Overbey	DESIGNED - CWW	REVISED -
PLOT SCALE = 20.0000' / in.	DRAWN - CWW	REVISED -
PLOT DATE = 3/18/2021 - 2:40:31 PM	CHECKED - MJO/SPH	REVISED -
	DATE - MARCH 2021	REVISED -

**STATE OF ILLINOIS
DEPARTMENT OF TRANSPORTATION**

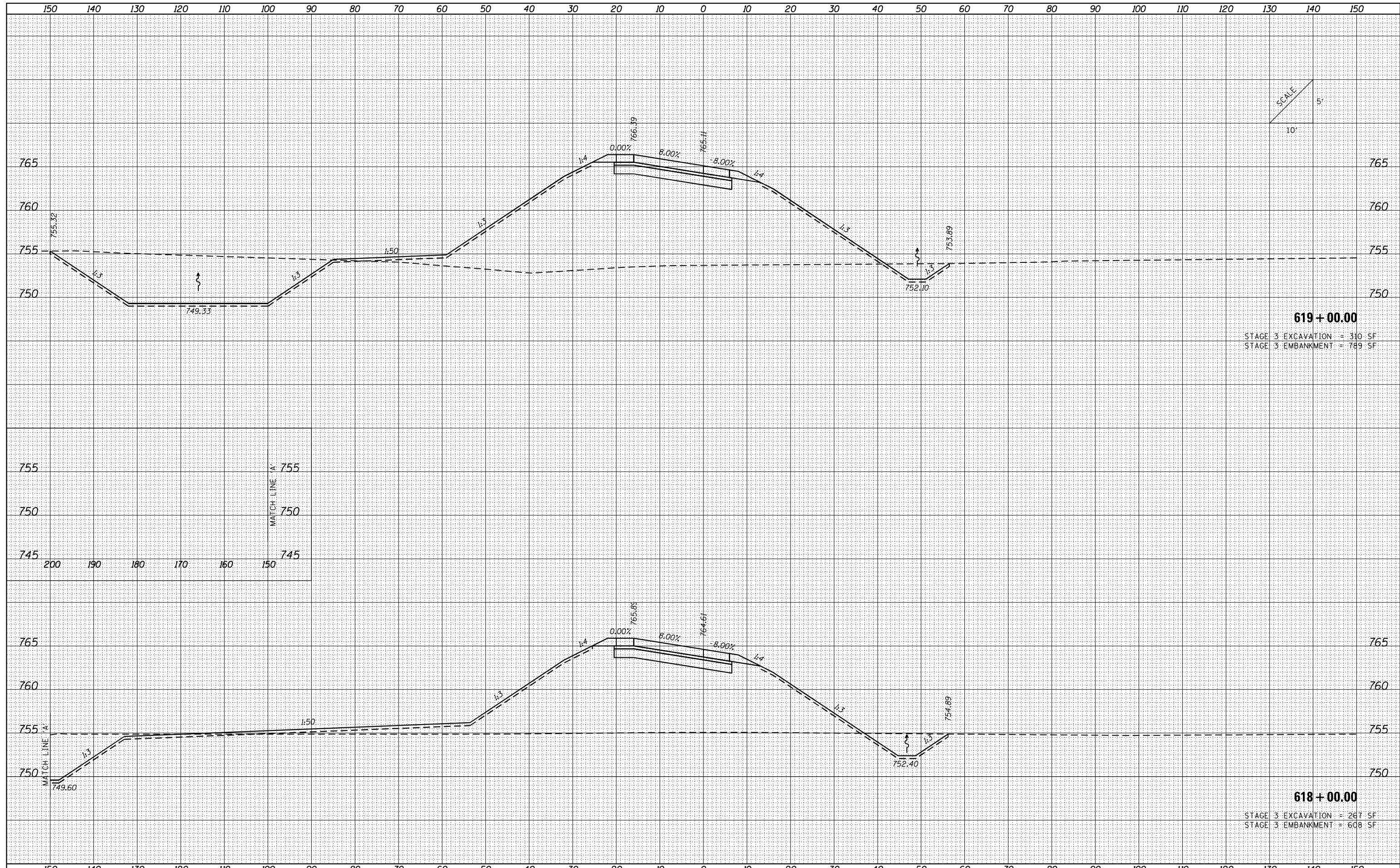
**CROSS SECTIONS
RAMP F**

SCALE: SHEET OF SHEETS STA. 615+00.00 TO STA. 617+00.00

F.A.I. RTE.	SECTION	COUNTY	TOTAL SHEETS	SHEET NO.
57&74	(10-34-1) HBK	CHAMPAIGN	1187	1148
CONTRACT NO. 70B99			ILLINOIS FED. AID PROJECT	

DATE	
BY	
FINISHED SURVEY	
PLOTTED TEMPLATE	
NOTE BOOK	
AREAS CHECKED	
NO.	

DATE	
BY	
ORIGINAL SURVEY	
PLOTTED TEMPLATE	
NOTE BOOK	
AREAS CHECKED	
NO.	



619 + 00.00
 STAGE 3 EXCAVATION = 310 SF
 STAGE 3 EMBANKMENT = 789 SF

618 + 00.00
 STAGE 3 EXCAVATION = 267 SF
 STAGE 3 EMBANKMENT = 608 SF

FILE NAME = ...VC-3\0570B99-sht-XSC Ramp F.dgn
 Default

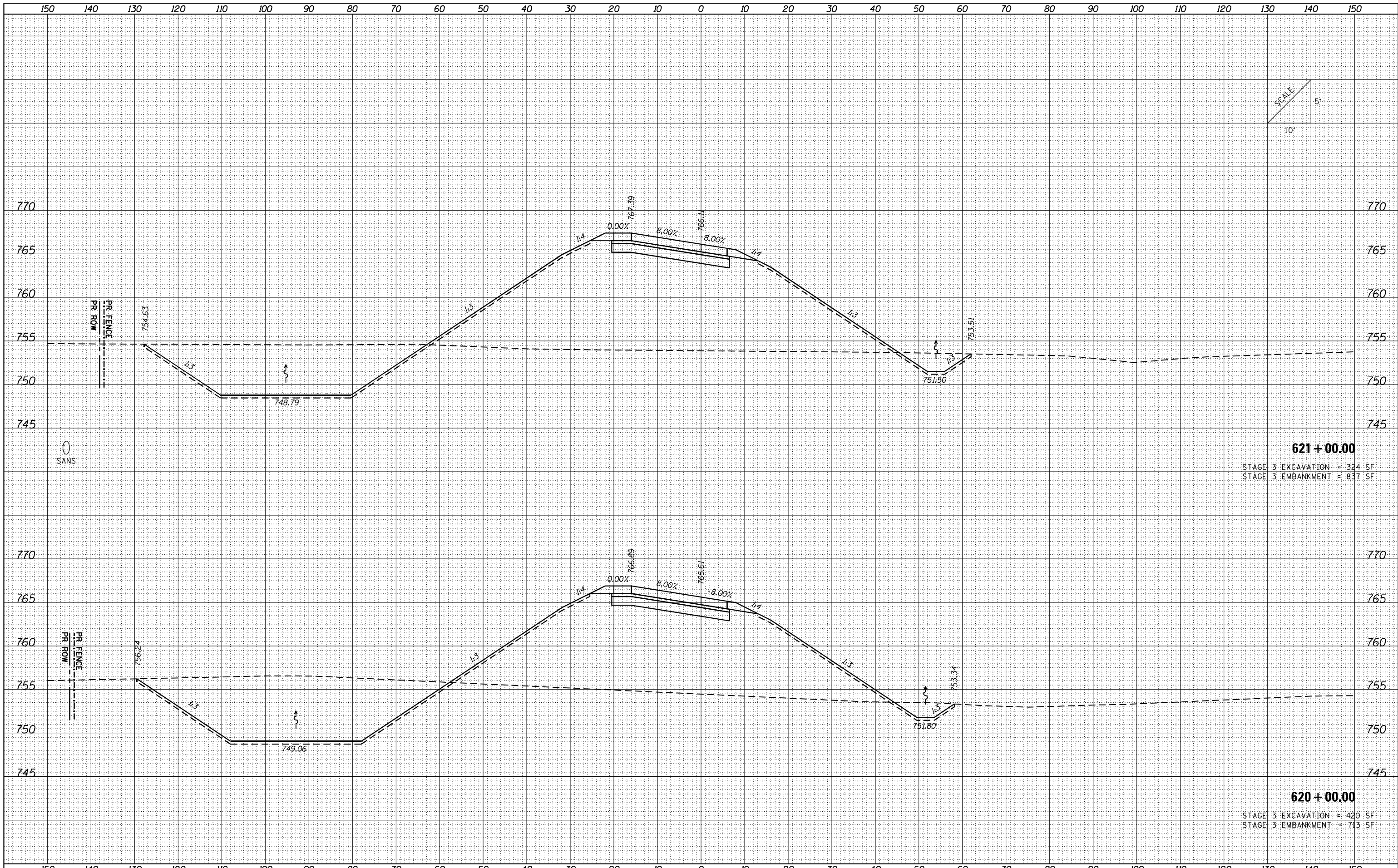
USER NAME = Matt Overbey	DESIGNED - CWW	REVISIED -
PLOT SCALE = 20.0000' / in.	DRAWN - CWW	REVISIED -
PLOT DATE = 3/18/2021 - 2:40:31 PM	CHECKED - MJO/SPH	REVISIED -
	DATE - MARCH 2021	REVISIED -

**STATE OF ILLINOIS
 DEPARTMENT OF TRANSPORTATION**

**CROSS SECTIONS
 RAMP F**

SCALE: SHEET OF SHEETS STA. 618+00.00 TO STA. 619+00.00

F.A.I. RTÉ.	SECTION	COUNTY	TOTAL SHEETS	SHEET NO.
57&74	(10-34-1) HBK	CHAMPAIGN	1187	1149
CONTRACT NO. 70B99				
ILLINOIS FED. AID PROJECT				



621 + 00.00
 STAGE 3 EXCAVATION = 324 SF
 STAGE 3 EMBANKMENT = 837 SF

620 + 00.00
 STAGE 3 EXCAVATION = 420 SF
 STAGE 3 EMBANKMENT = 713 SF

DATE	
BY	
FINAL SURVEY	SURVEYED
NOTE BOOK	TEMPLATED
NO.	AREAS CHECKED

DATE	
BY	
ORIGINAL SURVEY	SURVEYED
NOTE BOOK	TEMPLATED
NO.	AREAS CHECKED

FILE NAME = ...VC-3\0570B99-sht-XSC Ramp F.dgn

USER NAME = Matt Overbey
 PLOT SCALE = 20.0000' / in.
 PLOT DATE = 3/18/2021 - 2:40:32 PM

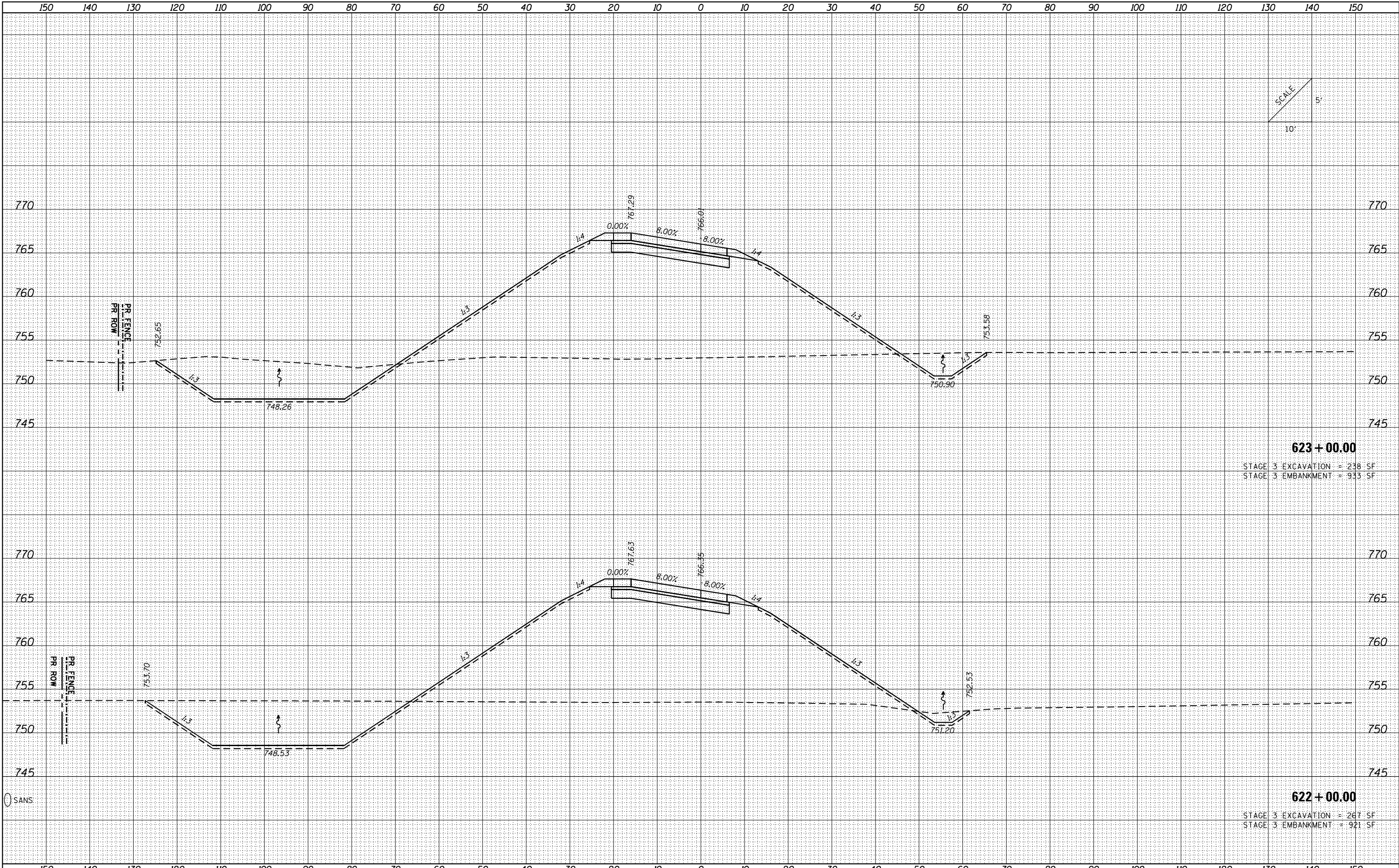
DESIGNED -	CWW	REVISED -	
DRAWN -	CWW	REVISED -	
CHECKED -	MJO/SPH	REVISED -	
DATE -	MARCH 2021	REVISED -	

**STATE OF ILLINOIS
 DEPARTMENT OF TRANSPORTATION**

**CROSS SECTIONS
 RAMP F**

SCALE: SHEET OF SHEETS STA. 620+00.00 TO STA. 621+00.00

F.A.I. RTÉ.	SECTION	COUNTY	TOTAL SHEETS	SHEET NO.
57&74	(10-34-1) HBK	CHAMPAIGN	1187	1150
ILLINOIS FED. AID PROJECT			CONTRACT NO. 70B99	



SCALE
10'
5'

623 + 00.00

STAGE 3 EXCAVATION = 238 SF
STAGE 3 EMBANKMENT = 933 SF

622 + 00.00

STAGE 3 EXCAVATION = 267 SF
STAGE 3 EMBANKMENT = 921 SF

BY	DATE	SURVEYED	PLOTTED	TEMPLATED	AREAS CHECKED

BY	DATE	ORIGINAL SURVEY	TEMPLATED	AREAS CHECKED

FILE NAME = ...VC-3\0570B99-sht-XSC Ramp F.dgn
Default

USER NAME = Matt Overbey	DESIGNED - CWW	REVISÉD -
	DRAWN - CWW	REVISÉD -
PLOT SCALE = 20.0000' / in.	CHECKED - MJO/SPH	REVISÉD -
PLOT DATE = 3/18/2021 - 2:40:41 PM	DATE - MARCH 2021	REVISÉD -

**STATE OF ILLINOIS
DEPARTMENT OF TRANSPORTATION**

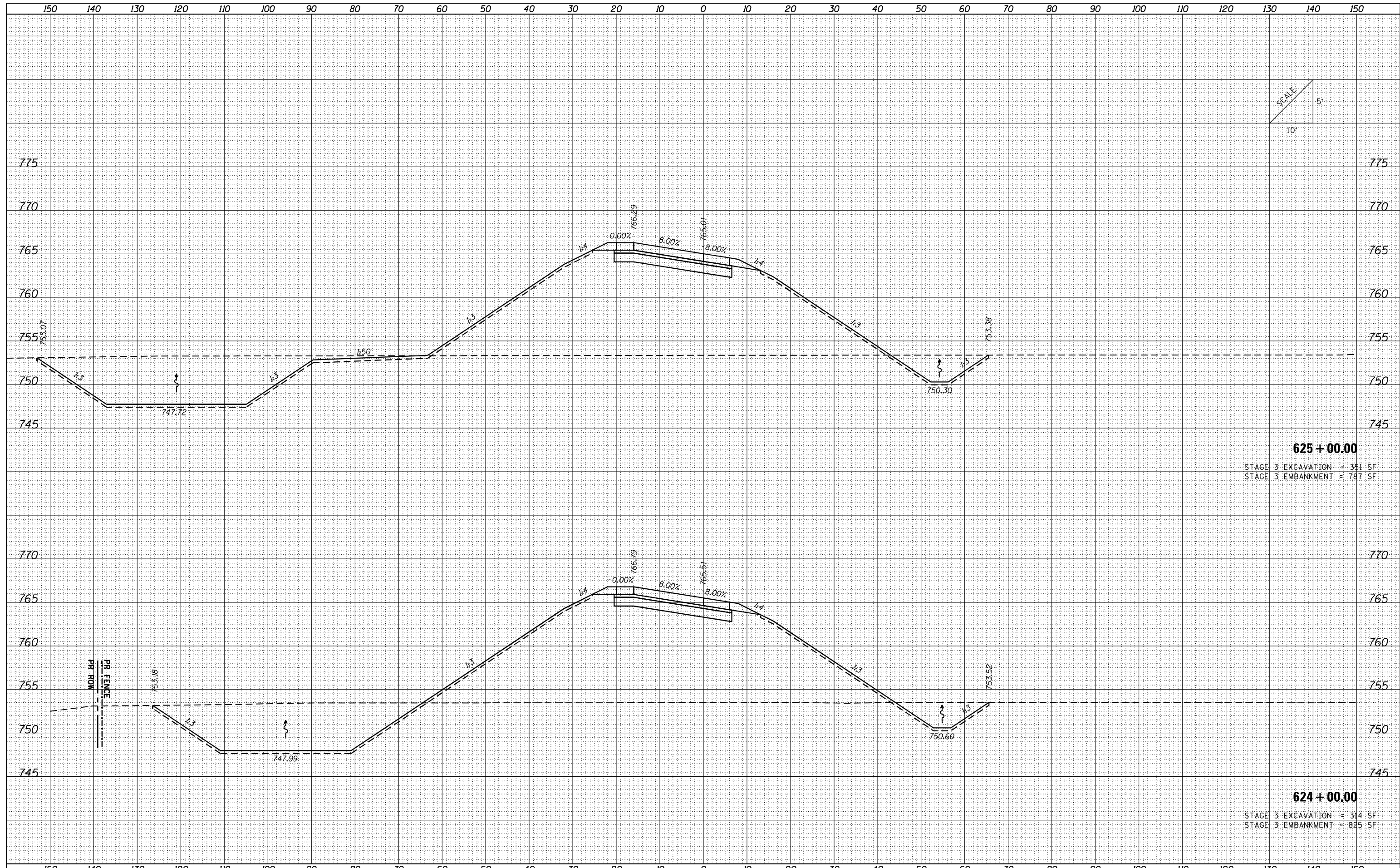
**CROSS SECTIONS
RAMP F**

SCALE: SHEET OF SHEETS STA. 622+00.00 TO STA. 623+00.00

F.A.I. RTÉ.	SECTION	COUNTY	TOTAL SHEETS	SHEET NO.
57&74	(10-34-1) HBK	CHAMPAIGN	1187	1151
ILLINOIS FED. AID PROJECT			CONTRACT NO. 70B99	

DATE	
BY	
FINISHED SURVEY	
PLOTTED TEMPLATE	
NOTE BOOK	
AREAS CHECKED	

DATE	
BY	
ORIGINAL SURVEY	
PLOTTED TEMPLATE	
NOTE BOOK	
AREAS CHECKED	



625 + 00.00
 STAGE 3 EXCAVATION = 351 SF
 STAGE 3 EMBANKMENT = 787 SF

624 + 00.00
 STAGE 3 EXCAVATION = 314 SF
 STAGE 3 EMBANKMENT = 825 SF

FILE NAME = ...VC-3\0570B99-sht-XSC Ramp F.dgn
 Default

USER NAME = Matt Overbey	DESIGNED - CWW	REVISED -
	DRAWN - CWW	REVISED -
PLOT SCALE = 20.0000' / in.	CHECKED - MJO/SPH	REVISED -
PLOT DATE = 3/18/2021 - 2:40:42 PM	DATE - MARCH 2021	REVISED -

**STATE OF ILLINOIS
 DEPARTMENT OF TRANSPORTATION**

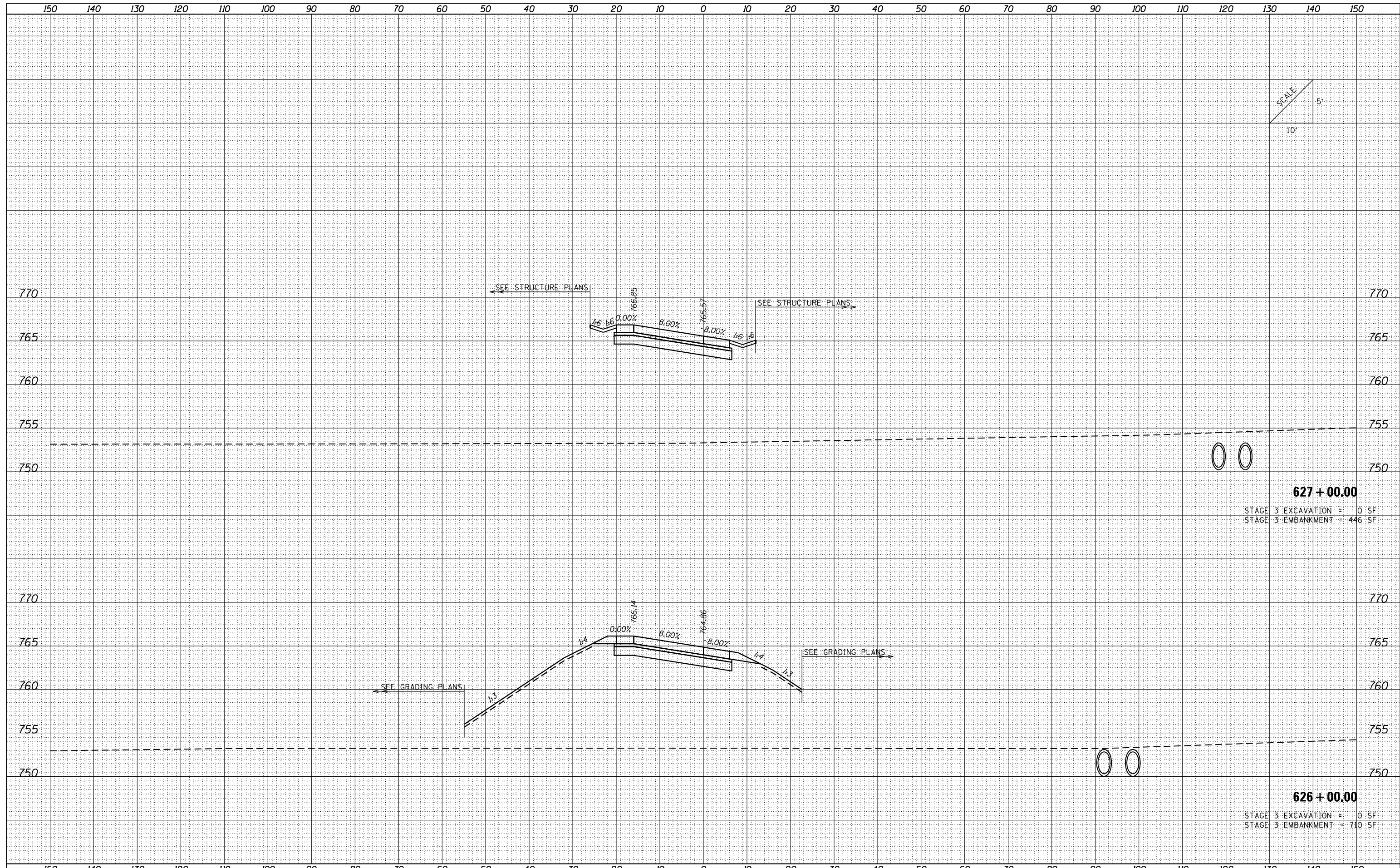
**CROSS SECTIONS
 RAMP F**

SCALE: SHEET OF SHEETS STA. 624+00.00 TO STA. 625+00.00

F.A.I. RTE.	SECTION	COUNTY	TOTAL SHEETS	SHEET NO.
57&74	(10-34-1) HBK	CHAMPAIGN	1187	1152
CONTRACT NO. 70B99				

DATE	
BY	
FINISHED SURVEY	
PLOTTED TEMPLATE	
NOTE BOOK	
AREAS CHECKED	
NO.	

DATE	
BY	
ORIGINAL SURVEY	
PLOTTED TEMPLATE	
NOTE BOOK	
AREAS CHECKED	
NO.	



627 + 00.00
 STAGE 3 EXCAVATION = 0 SF
 STAGE 3 EMBANKMENT = 446 SF

626 + 00.00
 STAGE 3 EXCAVATION = 0 SF
 STAGE 3 EMBANKMENT = 710 SF

FILE NAME = ...VC-3\0570B99-sht-XSC Ramp F.dgn

USER NAME = Matt Overbey	DESIGNED - CWW	REVISED -
PLOT SCALE = 20.0000' / in.	DRAWN - CWW	REVISED -
PLOT DATE = 3/18/2021 - 2:40:42 PM	CHECKED - MJO/SPH	REVISED -
	DATE - MARCH 2021	REVISED -

**STATE OF ILLINOIS
 DEPARTMENT OF TRANSPORTATION**

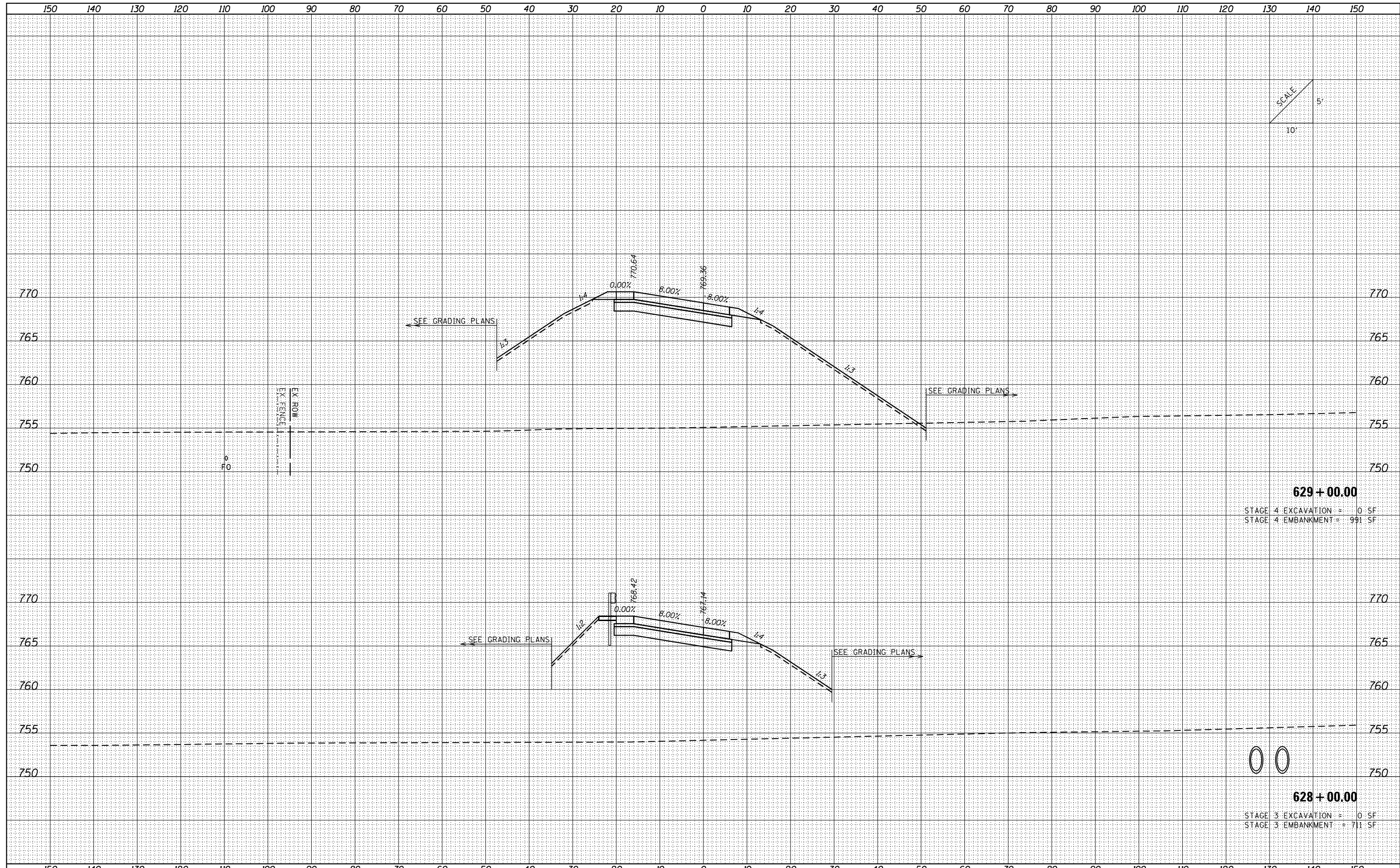
**CROSS SECTIONS
 RAMP F**

SCALE: SHEET OF SHEETS STA. 626+00.00 TO STA. 627+00.00

F.A.I. RTE.	SECTION	COUNTY	TOTAL SHEETS	SHEET NO.
57&74	(10-34-1) HBK	CHAMPAIGN	1187	1153
ILLINOIS FED. AID PROJECT			CONTRACT NO. 70B99	

DATE	
BY	
FINISHED SURVEY	
PLOTTED	
TEMPLATE	
NOTE BOOK	
AREAS CHECKED	
NO.	

DATE	
BY	
ORIGINAL SURVEY	
PLOTTED	
TEMPLATE	
NOTE BOOK	
AREAS CHECKED	
NO.	



629 + 00.00
 STAGE 4 EXCAVATION = 0 SF
 STAGE 4 EMBANKMENT = 991 SF

628 + 00.00
 STAGE 3 EXCAVATION = 0 SF
 STAGE 3 EMBANKMENT = 711 SF

FILE NAME = ...VC-3\0570B99-sht-XSC Ramp F.dgn
 Default

USER NAME = Matt Overbey	DESIGNED - CWW	REVISD -
PLOT SCALE = 20.0000' / in.	DRAWN - CWW	REVISD -
PLOT DATE = 3/18/2021 - 2:40:42 PM	CHECKED - MJO/SPH	REVISD -
	DATE - MARCH 2021	REVISD -

**STATE OF ILLINOIS
 DEPARTMENT OF TRANSPORTATION**

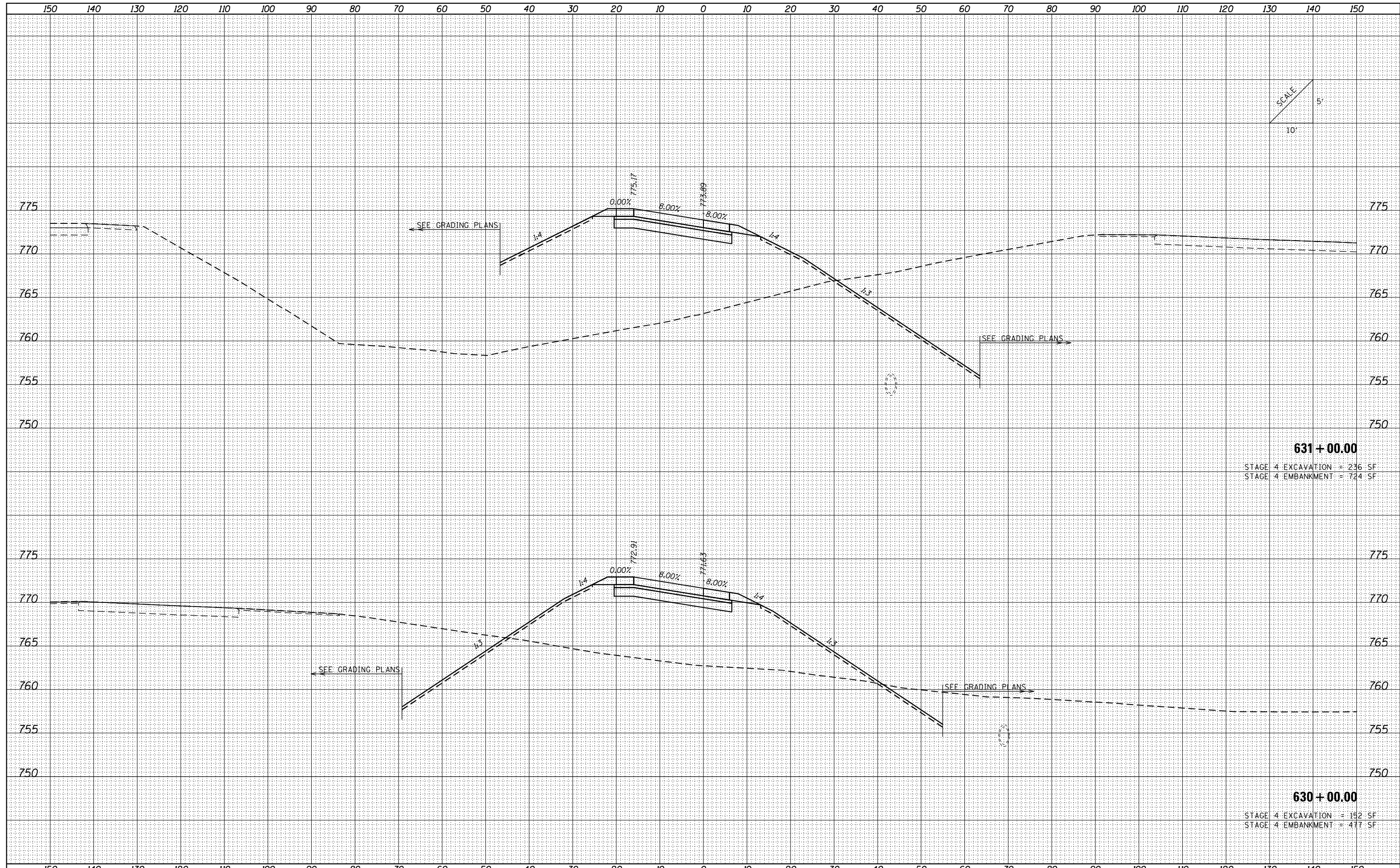
**CROSS SECTIONS
 RAMP F**

SCALE: SHEET OF SHEETS STA. 628+00.00 TO STA. 629+00.00

F.A.I. RTE.	SECTION	COUNTY	TOTAL SHEETS	SHEET NO.
57&74	(10-34-1) HBK	CHAMPAIGN	1187	1154
ILLINOIS FED. AID PROJECT			CONTRACT NO. 70B99	

DATE	
BY	
FINISHED SURVEY	
PLOTTED TEMPLATE	
NOTE BOOK	
AREAS CHECKED	
NO.	

DATE	
BY	
ORIGINAL SURVEY	
PLOTTED TEMPLATE	
NOTE BOOK	
AREAS CHECKED	
NO.	



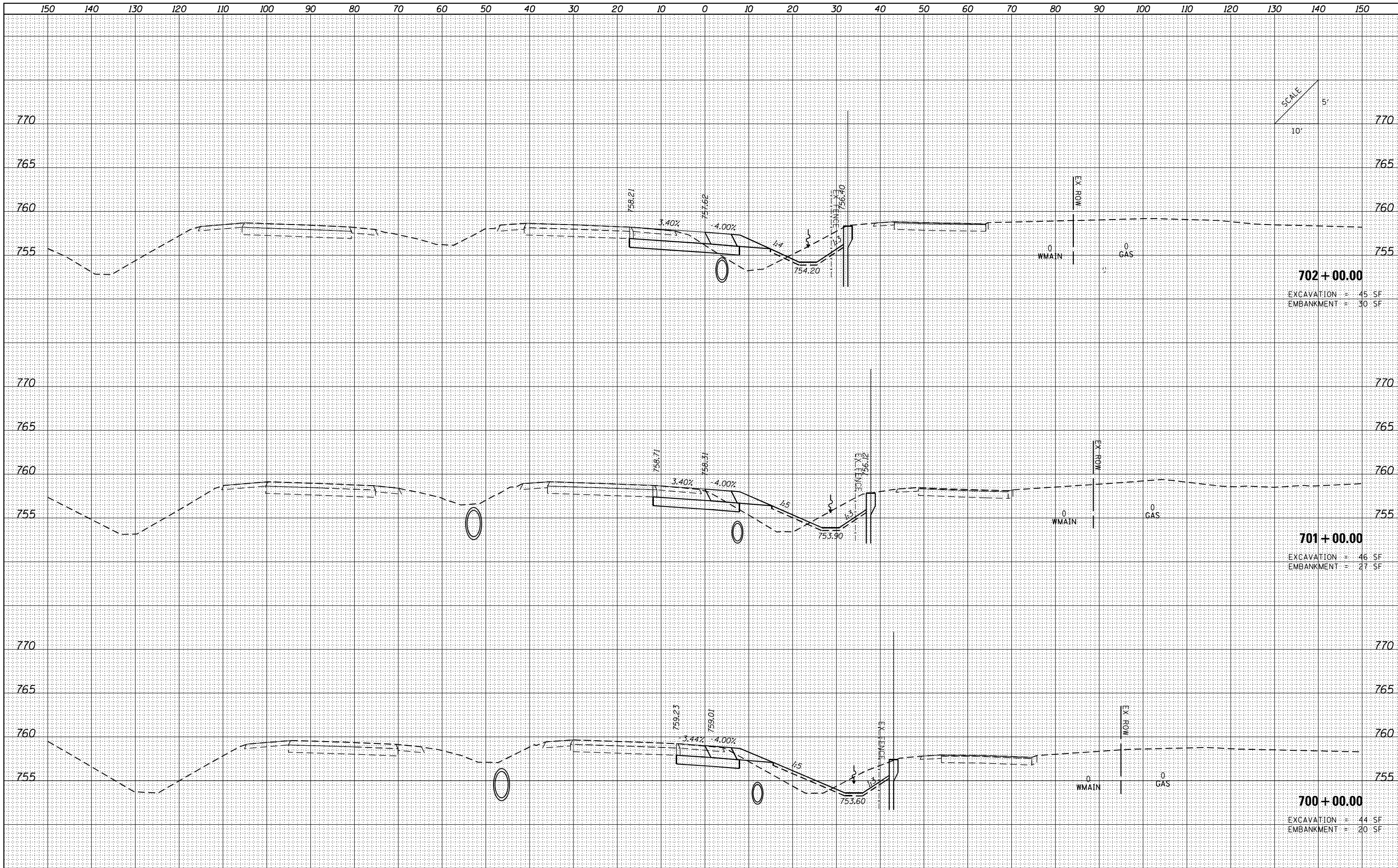
631 + 00.00
 STAGE 4 EXCAVATION = 236 SF
 STAGE 4 EMBANKMENT = 724 SF

630 + 00.00
 STAGE 4 EXCAVATION = 192 SF
 STAGE 4 EMBANKMENT = 477 SF

FILE NAME =	USER NAME = Matt Overbey	DESIGNED - CWW	REVISIED -	STATE OF ILLINOIS DEPARTMENT OF TRANSPORTATION	CROSS SECTIONS				F.A.I. RTÉ.	SECTION	COUNTY	TOTAL SHEETS	SHEET NO.
...VC-3\0570B99-sht-XSC Ramp F.dgn		DRAWN - CWW	REVISIED -		RAMP F				57&74	(10-34-1) HBK	CHAMPAIGN	1187	1155
Default		CHECKED - MJO/SPH	REVISIED -		SCALE:	SHEET	OF	SHEETS	STA. 630+00.00	TO STA. 631+00.00	CONTRACT NO. 70B99		
		DATE - MARCH 2021	REVISIED -		ILLINOIS FED. AID PROJECT								

DATE	
BY	
FINISHED SURVEY	
PLOTTED TEMPLATE	
NOTE BOOK	
AREAS CHECKED	
NO.	

DATE	
BY	
ORIGINAL SURVEY	
PLOTTED TEMPLATE	
NOTE BOOK	
AREAS CHECKED	
NO.	



FILE NAME = ...C-3\0570B99-sht-XSC Ramp G.dgn
 Default

USER NAME = Matt Overbey
 DESIGNED - CWW
 DRAWN - CWW
 CHECKED - MJO/SPH
 DATE - MARCH 2021

REVISIED -
 REVISIED -
 REVISIED -
 REVISIED -

STATE OF ILLINOIS
 DEPARTMENT OF TRANSPORTATION

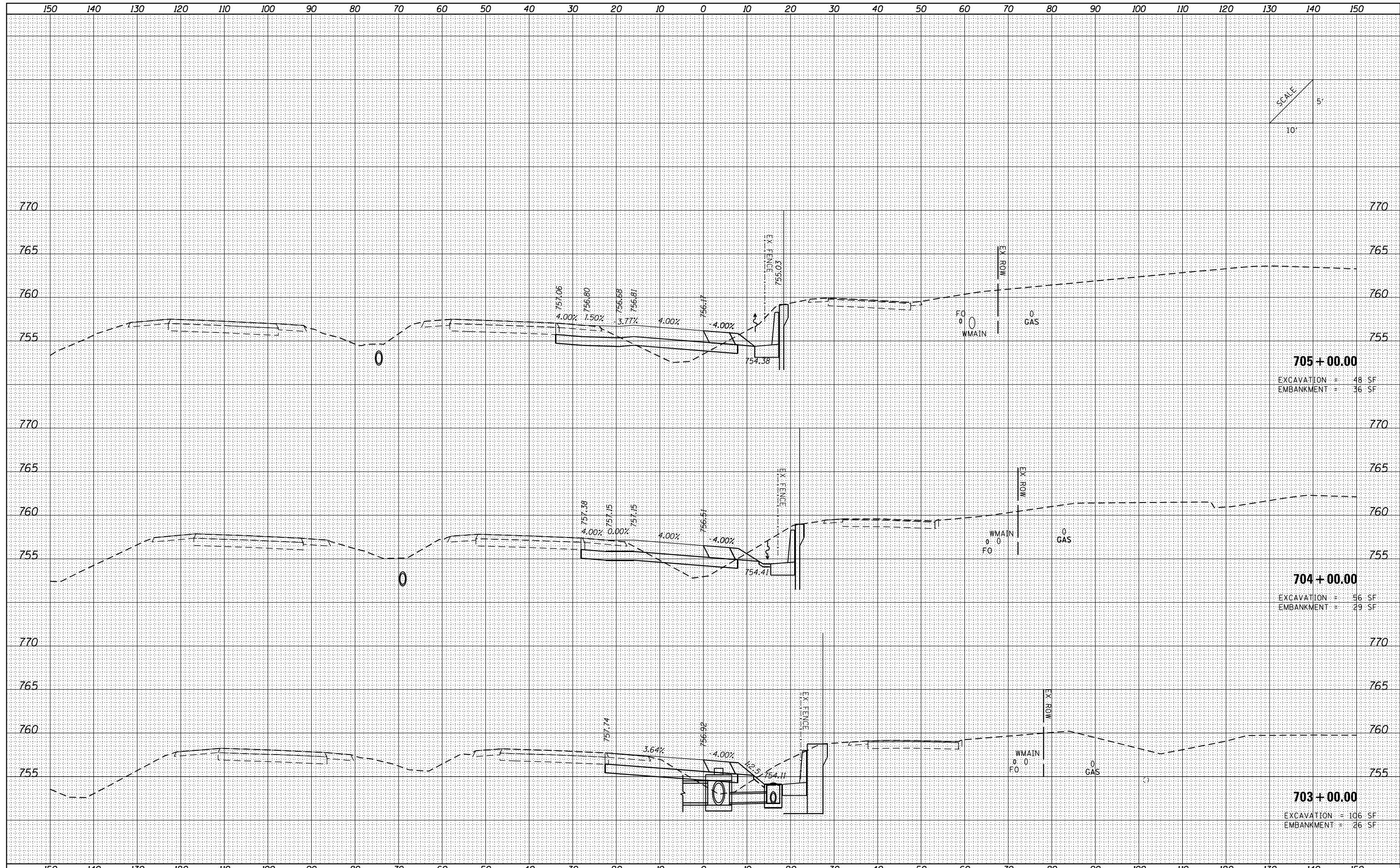
CROSS SECTIONS
 RAMP G

SCALE: SHEET OF SHEETS STA. 700+00.00 TO STA. 702+00.00

F.A.I. RTE.	SECTION	COUNTY	TOTAL SHEETS	SHEET NO.
57&74	(10-34-1) HBK	CHAMPAIGN	1187	1157
CONTRACT NO. 70B99				
ILLINOIS FED. AID PROJECT				

DATE	BY
FINISHED SURVEY	SURVEYED
NOTE BOOK	PLOTTED
NO.	TEMPLATE
	AREAS
	CHECKED

DATE	BY
ORIGINAL SURVEY	SURVEYED
NOTE BOOK	PLOTTED
NO.	TEMPLATE
	AREAS
	CHECKED



705 + 00.00
 EXCAVATION = 48 SF
 EMBANKMENT = 36 SF

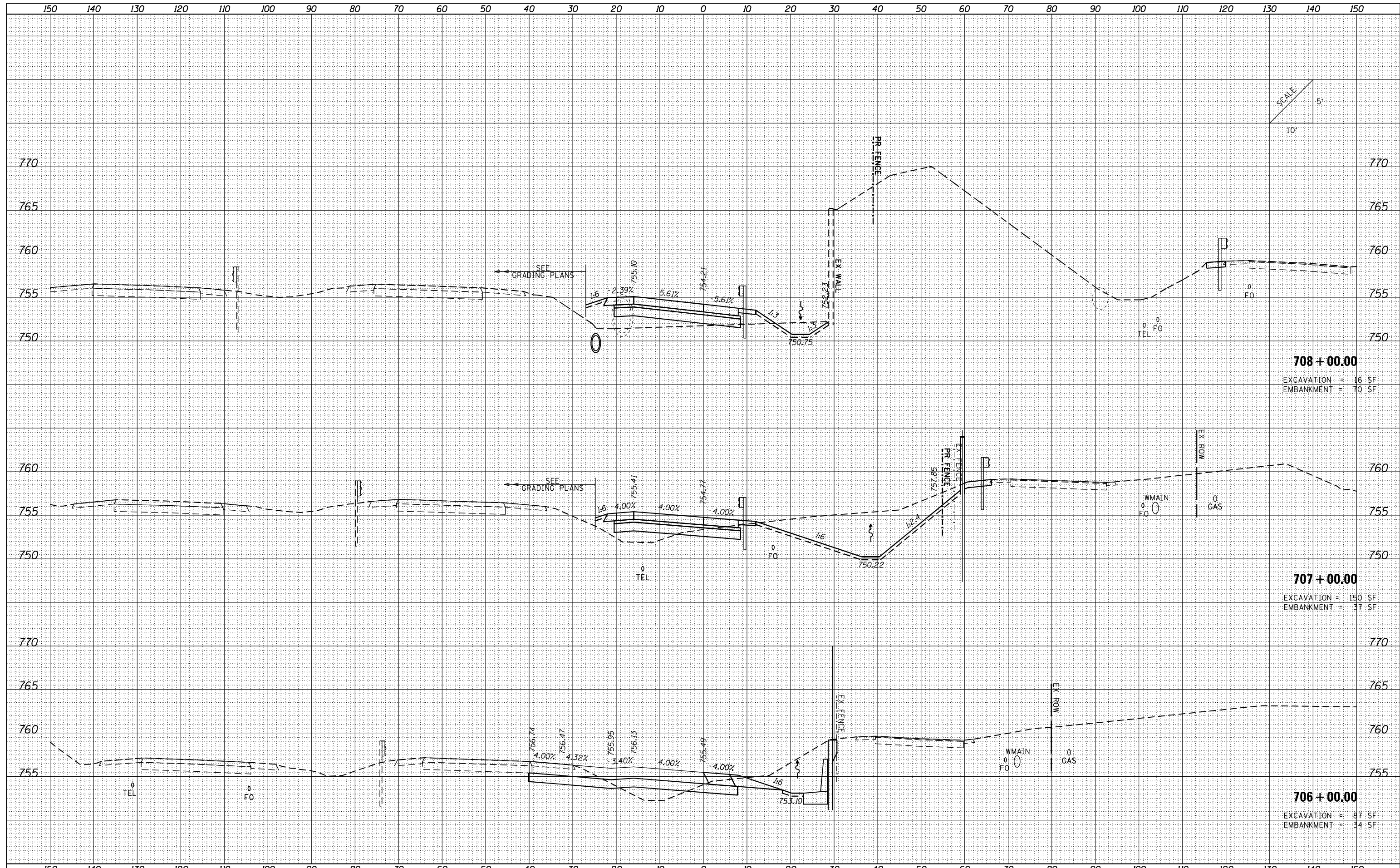
704 + 00.00
 EXCAVATION = 56 SF
 EMBANKMENT = 29 SF

703 + 00.00
 EXCAVATION = 106 SF
 EMBANKMENT = 26 SF

FILE NAME = ...VC-3\0570B99-sht-XSC Ramp G.dgn	USER NAME = Matt Overbey	DESIGNED - CWW	REVISED -	<p align="center">STATE OF ILLINOIS DEPARTMENT OF TRANSPORTATION</p> <p align="center">CROSS SECTIONS RAMP G</p> <p>SCALE: SHEET OF SHEETS STA. 703+00.00 TO STA. 705+00.00</p>	F.A.I. RTÉ.	SECTION	COUNTY	TOTAL SHEETS	SHEET NO.
	PLOT SCALE = 20.0000 ' / in.	DRAWN - CWW	REVISED -		57&74	(10-34-1) HBK	CHAMPAIGN	1187	1158
Default	PLOT DATE = 3/18/2021 - 2:41:28 PM	CHECKED - MJO/SPH	REVISED -		CONTRACT NO. 70B99		ILLINOIS FED. AID PROJECT		
		DATE - MARCH 2021	REVISED -						

DATE	
BY	
FINISHED SURVEY	
PLOTTED TEMPLATE	
NOTE BOOK	
AREAS CHECKED	
NO.	

DATE	
BY	
ORIGINAL SURVEY	
PLOTTED TEMPLATE	
NOTE BOOK	
AREAS CHECKED	
NO.	



FILE NAME = ...C-3\0570B99-sht-XSC Ramp G.dgn
 Default

USER NAME = Matt Overbey	DESIGNED - CWW	REVISED -
PLOT SCALE = 20.0000' / in.	DRAWN - CWW	REVISED -
PLOT DATE = 3/18/2021 - 2:41:28 PM	CHECKED - MJO/SPH	REVISED -
	DATE - MARCH 2021	REVISED -

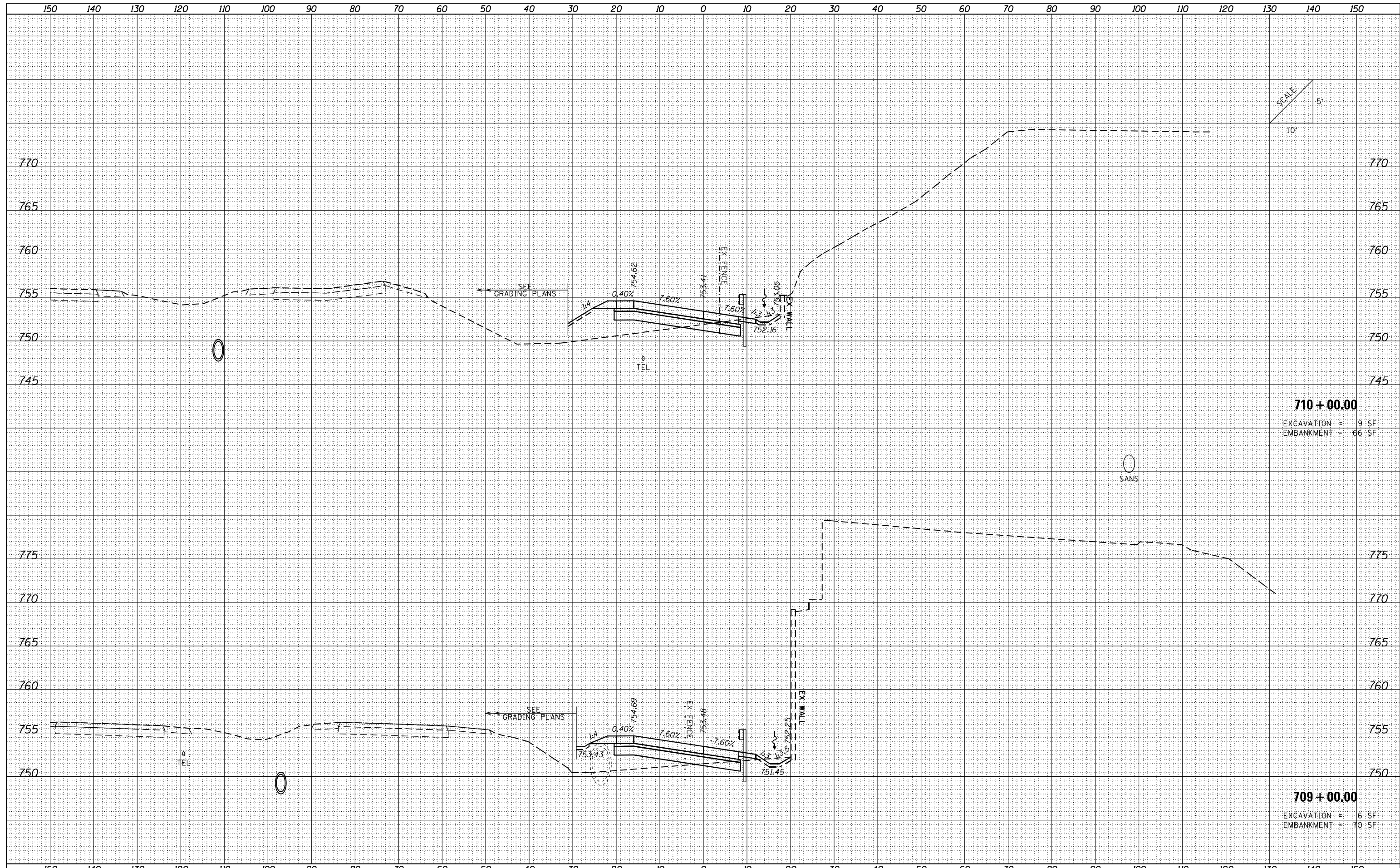
**STATE OF ILLINOIS
DEPARTMENT OF TRANSPORTATION**

CROSS SECTIONS RAMP G			
SCALE:	SHEET	OF	SHEETS
			STA. 706+00.00 TO STA. 708+00.00

F.A.I. RTE. 57&74	SECTION (10-34-1) HBK	COUNTY CHAMPAIGN	TOTAL SHEETS 1187	SHEET NO. 1159
CONTRACT NO. 70B99			ILLINOIS FED. AID PROJECT	

DATE	
BY	
FINISHED SURVEY	
PLOTTED	
NOTE BOOK	
AREAS CHECKED	

DATE	
BY	
ORIGINAL SURVEY	
PLOTTED	
NOTE BOOK	
AREAS CHECKED	



FILE NAME = ...VC-3\0570B99-sht-XSC Ramp G.dgn
 USER NAME = Matt Overbey
 PLOT SCALE = 20.0000' / in.
 PLOT DATE = 3/18/2021 - 2:41:29 PM

DESIGNED - CWW	REVISED -
DRAWN - CWW	REVISED -
CHECKED - MJO/SPH	REVISED -
DATE - MARCH 2021	REVISED -

**STATE OF ILLINOIS
DEPARTMENT OF TRANSPORTATION**

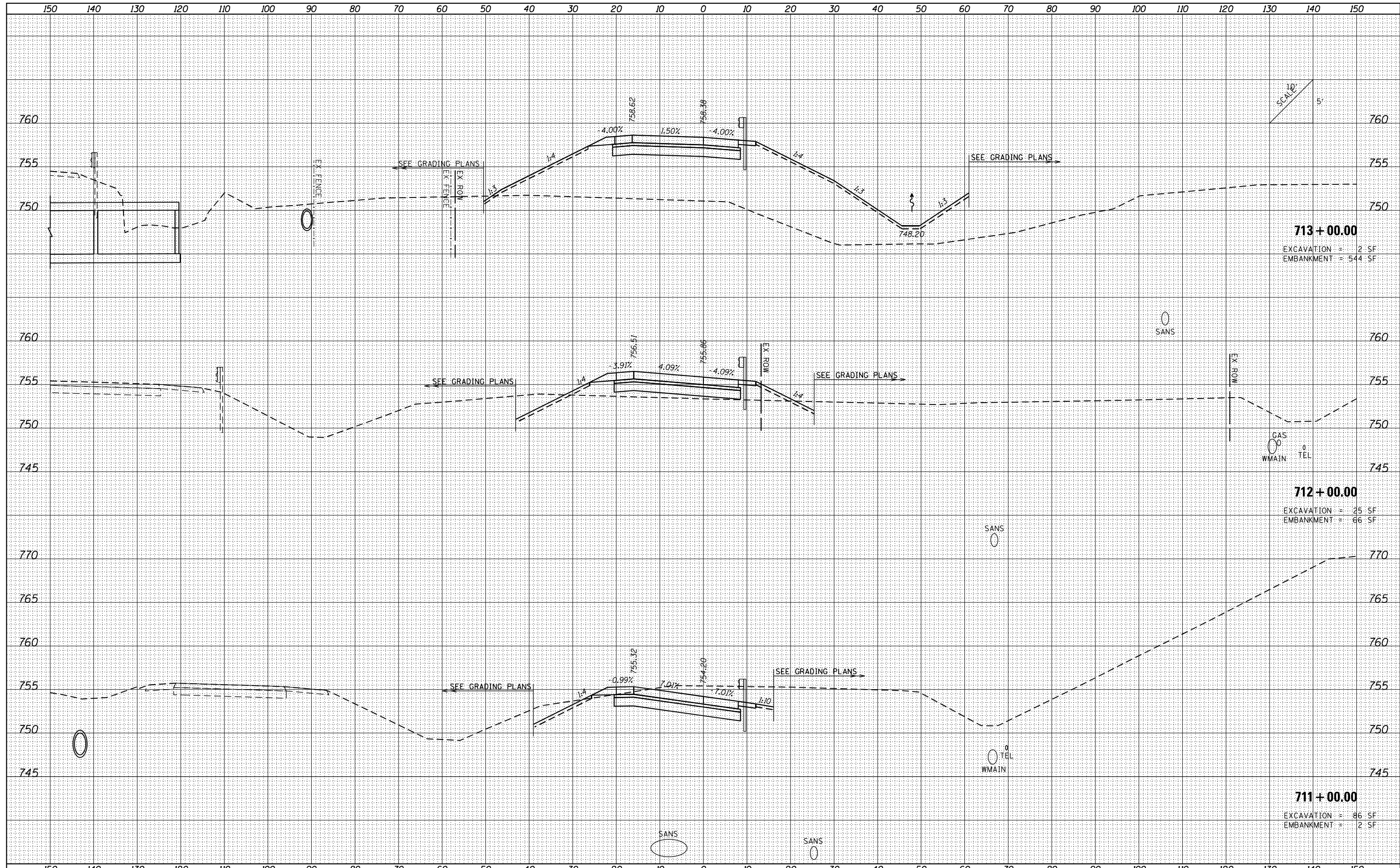
**CROSS SECTIONS
RAMP G**

SCALE: SHEET OF SHEETS STA. 709+00.00 TO STA. 710+00.00

F.A.I. RTE.	SECTION	COUNTY	TOTAL SHEETS	SHEET NO.
57&74	(10-34-1) HBK	CHAMPAIGN	1187	1160
CONTRACT NO. 70B99			ILLINOIS FED. AID PROJECT	

DATE	
BY	
FINISHED SURVEY	
PLOTTED	
TEMPLATE	
NOTE BOOK	
AREAS CHECKED	

DATE	
BY	
ORIGINAL SURVEY	
PLOTTED	
TEMPLATE	
NOTE BOOK	
AREAS CHECKED	



FILE NAME = ...C-3\0570B99-sht-XSC Ramp G.dgn
 Default

USER NAME = Matt Overbey	DESIGNED - CWW	REVISED -
PLOT SCALE = 20.0000' / in.	DRAWN - CWW	REVISED -
PLOT DATE = 3/18/2021 - 2:41:29 PM	CHECKED - MJO/SPH	REVISED -
	DATE - MARCH 2021	REVISED -

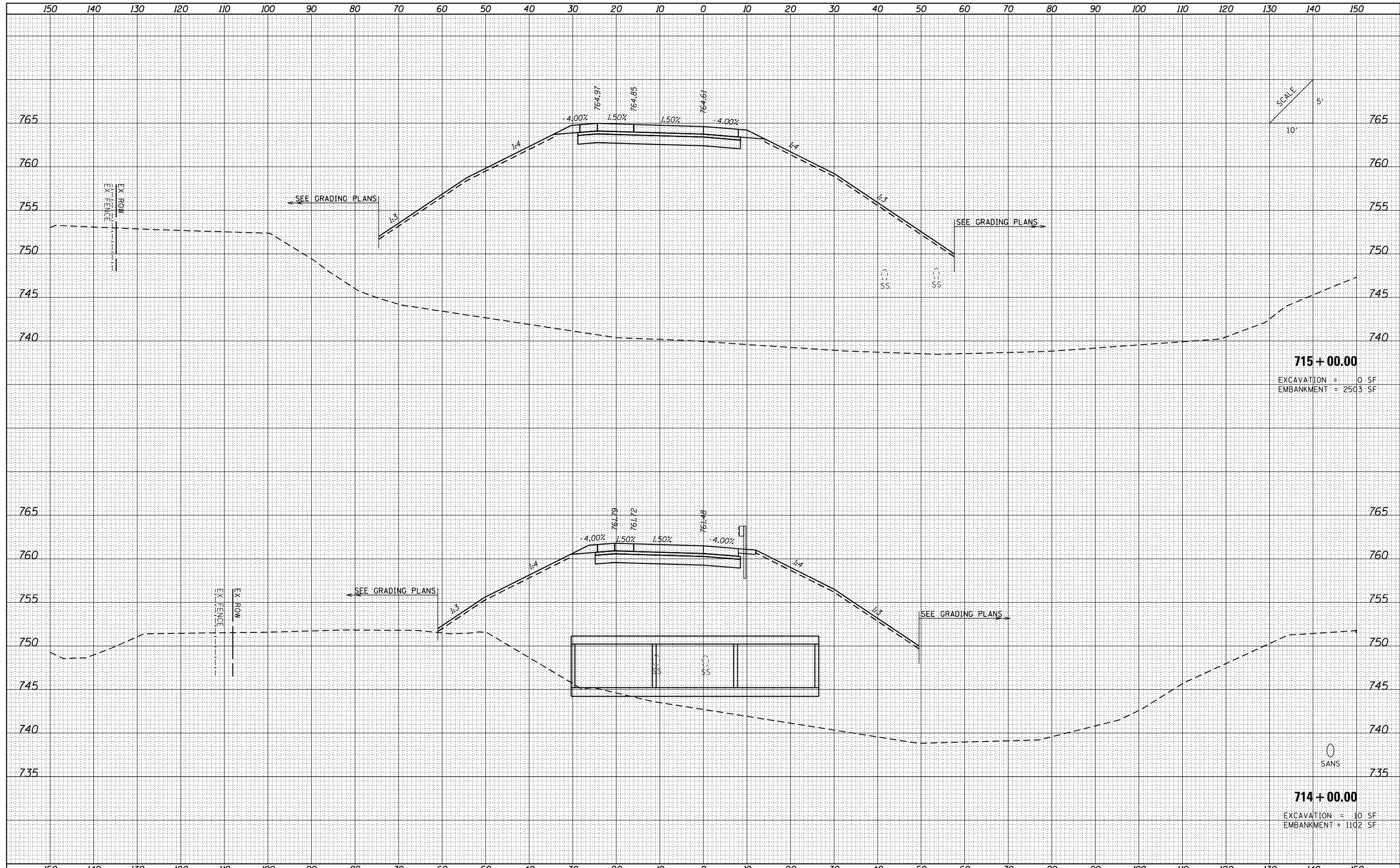
**STATE OF ILLINOIS
DEPARTMENT OF TRANSPORTATION**

CROSS SECTIONS RAMP G			
SCALE:	SHEET	OF	SHEETS
			STA. 711+00.00 TO STA. 713+00.00

F.A.I. RTE. 57&74	SECTION (10-34-1) HBK	COUNTY CHAMPAIGN	TOTAL SHEETS 1187	SHEET NO. 1161
			CONTRACT NO. 70B99	
ILLINOIS FED. AID PROJECT				

DATE	
BY	
FINISHED SURVEY	
NOTED SURVEY	
PLOTTED SURVEY	
TEMPLATE SURVEY	
AREAS SURVEY	
CHECKED SURVEY	

DATE	
BY	
ORIGINAL SURVEY	
NOTED SURVEY	
PLOTTED SURVEY	
TEMPLATE SURVEY	
AREAS SURVEY	
CHECKED SURVEY	



715 + 00.00
 EXCAVATION = 0 SF
 EMBANKMENT = 2503 SF

714 + 00.00
 EXCAVATION = 10 SF
 EMBANKMENT = 1102 SF

FILE NAME = ...VC-3\0570B99-sht-XSC Ramp G.dgn
 Default

USER NAME = Matt Overbey	DESIGNED - CWW	REVISED -
PLOT SCALE = 20.0000' / in.	DRAWN - CWW	REVISED -
PLOT DATE = 3/18/2021 - 2:41:29 PM	CHECKED - MJO/SPH	REVISED -
	DATE - MARCH 2021	REVISED -

**STATE OF ILLINOIS
 DEPARTMENT OF TRANSPORTATION**

**CROSS SECTIONS
 RAMP G**

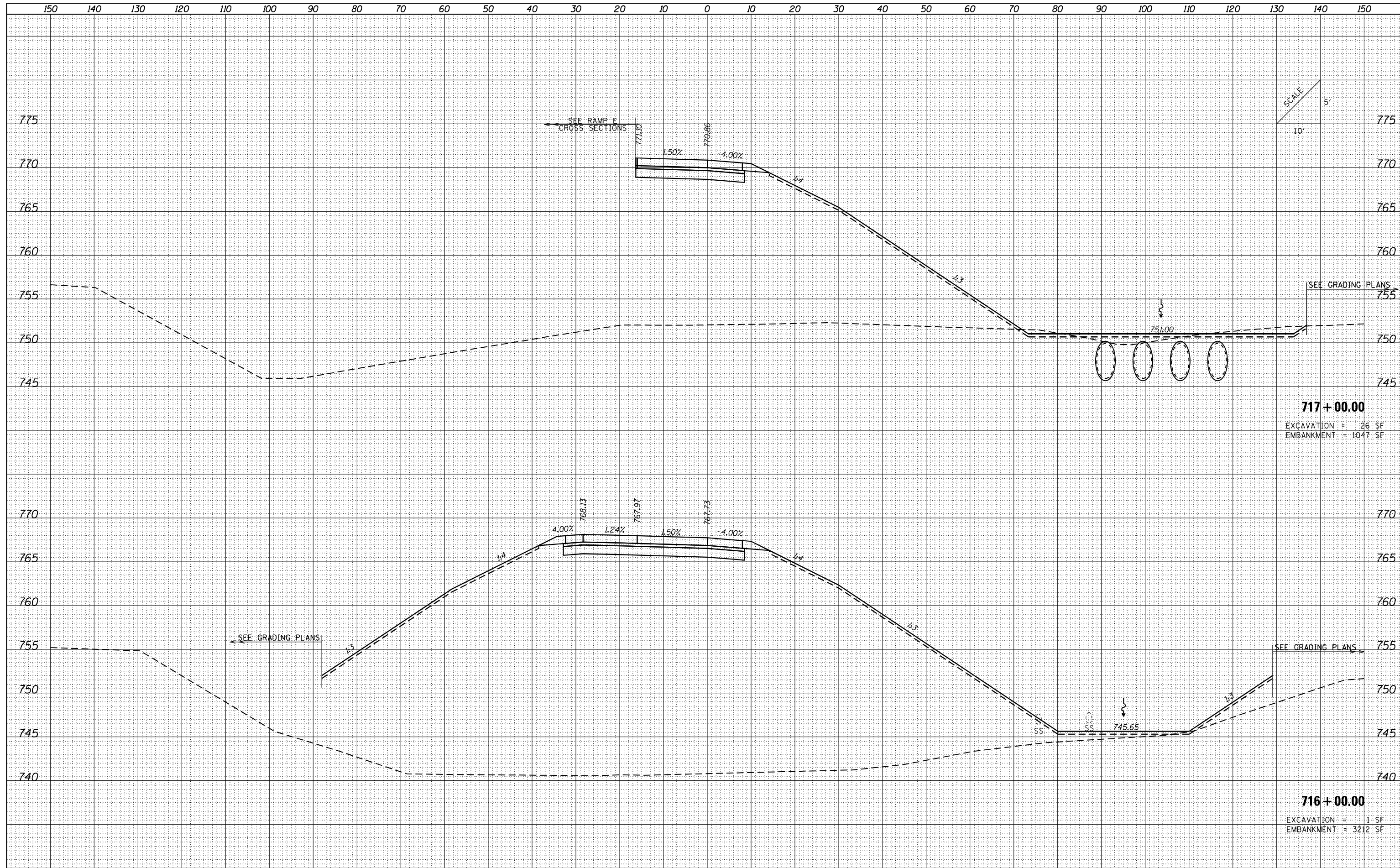
SCALE: SHEET OF SHEETS STA. 714+00.00 TO STA. 715+00.00

F.A.I. RTÉ.	SECTION	COUNTY	TOTAL SHEETS	SHEET NO.
57&74	(10-34-1) HBK	CHAMPAIGN	1187	1162
CONTRACT NO. 70B99				

ILLINOIS FED. AID PROJECT

DATE	
BY	
FINISHED SURVEY	
PLOTTED	
TEMPLATE	
NOTE BOOK	
AREAS CHECKED	
NO.	

DATE	
BY	
ORIGINAL SURVEY	
PLOTTED	
TEMPLATE	
NOTE BOOK	
AREAS CHECKED	
NO.	



SCALE
5'
10'

717 + 00.00
EXCAVATION = 26 SF
EMBANKMENT = 1047 SF

716 + 00.00
EXCAVATION = 1 SF
EMBANKMENT = 3212 SF

FILE NAME = ...VC-3\0570B99-sht-XSC Ramp G.dgn
Default

USER NAME = Matt Overbey	DESIGNED - CWW	REVISIED -
PLOT SCALE = 20.0000' / in.	DRAWN - CWW	REVISIED -
PLOT DATE = 3/18/2021 - 2:41:29 PM	CHECKED - MJO/SPH	REVISIED -
	DATE - MARCH 2021	REVISIED -

**STATE OF ILLINOIS
DEPARTMENT OF TRANSPORTATION**

**CROSS SECTIONS
RAMP G**

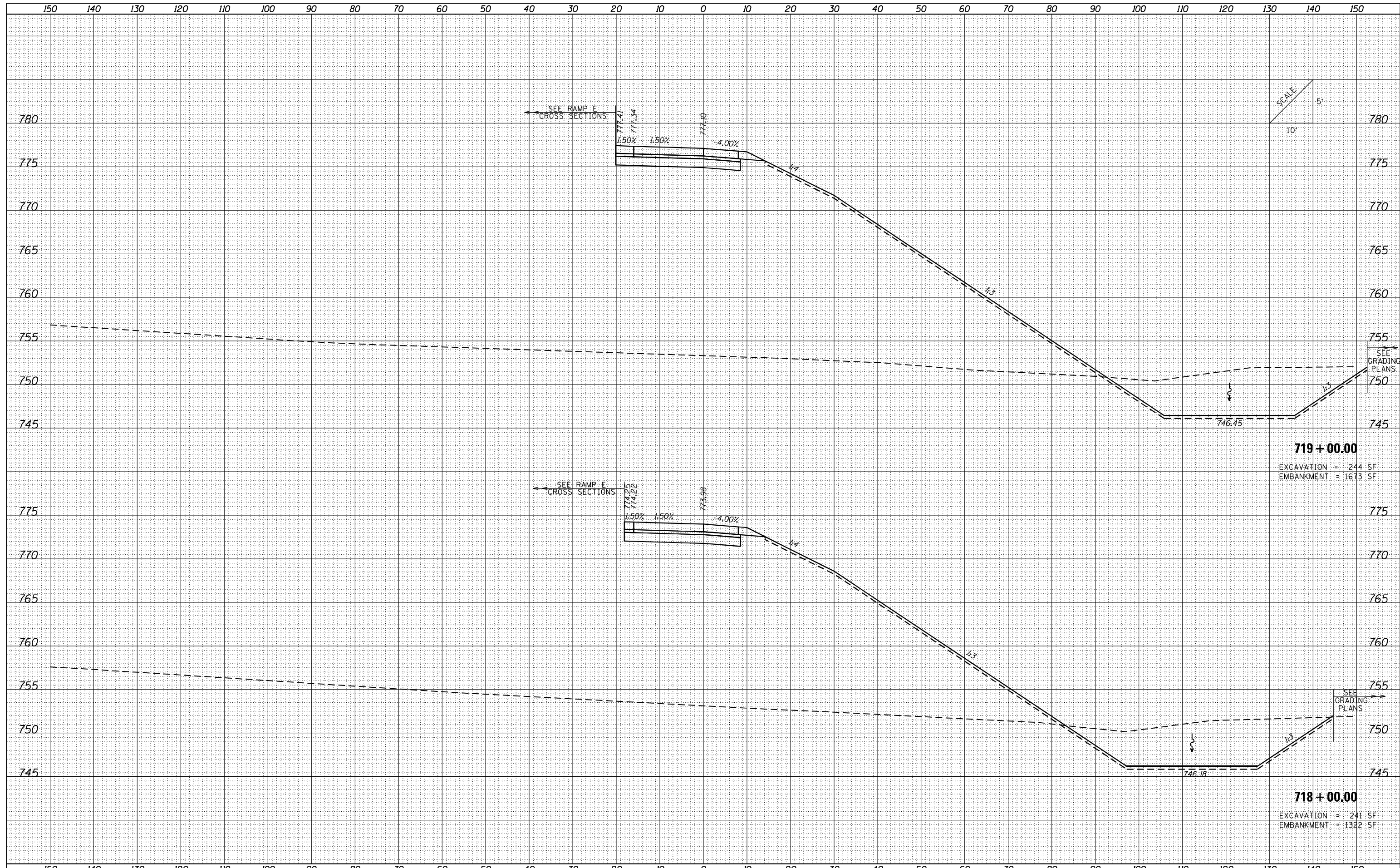
SCALE: SHEET OF SHEETS STA. 716+00.00 TO STA. 717+00.00

F.A.I. RTÉ.	SECTION	COUNTY	TOTAL SHEETS	SHEET NO.
57&74	(10-34-1) HBK	CHAMPAIGN	1187	1163
CONTRACT NO. 70B99				

ILLINOIS FED. AID PROJECT

DATE	
BY	
FINISHED SURVEY	
PLOTTED TEMPLATE	
NOTE BOOK	
AREAS CHECKED	

DATE	
BY	
ORIGINAL SURVEY	
PLOTTED TEMPLATE	
NOTE BOOK	
AREAS CHECKED	



719 + 00.00
 EXCAVATION = 244 SF
 EMBANKMENT = 1673 SF

718 + 00.00
 EXCAVATION = 241 SF
 EMBANKMENT = 1322 SF

FILE NAME = ...C-3\0570B99-sht-XSC Ramp G.dgn

USER NAME = Matt Overbey	DESIGNED - CWW	REVISED -
PLOT SCALE = 20.0000' / in.	DRAWN - CWW	REVISED -
PLOT DATE = 3/18/2021 - 2:41:29 PM	CHECKED - MJO/SPH	REVISED -
	DATE - MARCH 2021	REVISED -

**STATE OF ILLINOIS
 DEPARTMENT OF TRANSPORTATION**

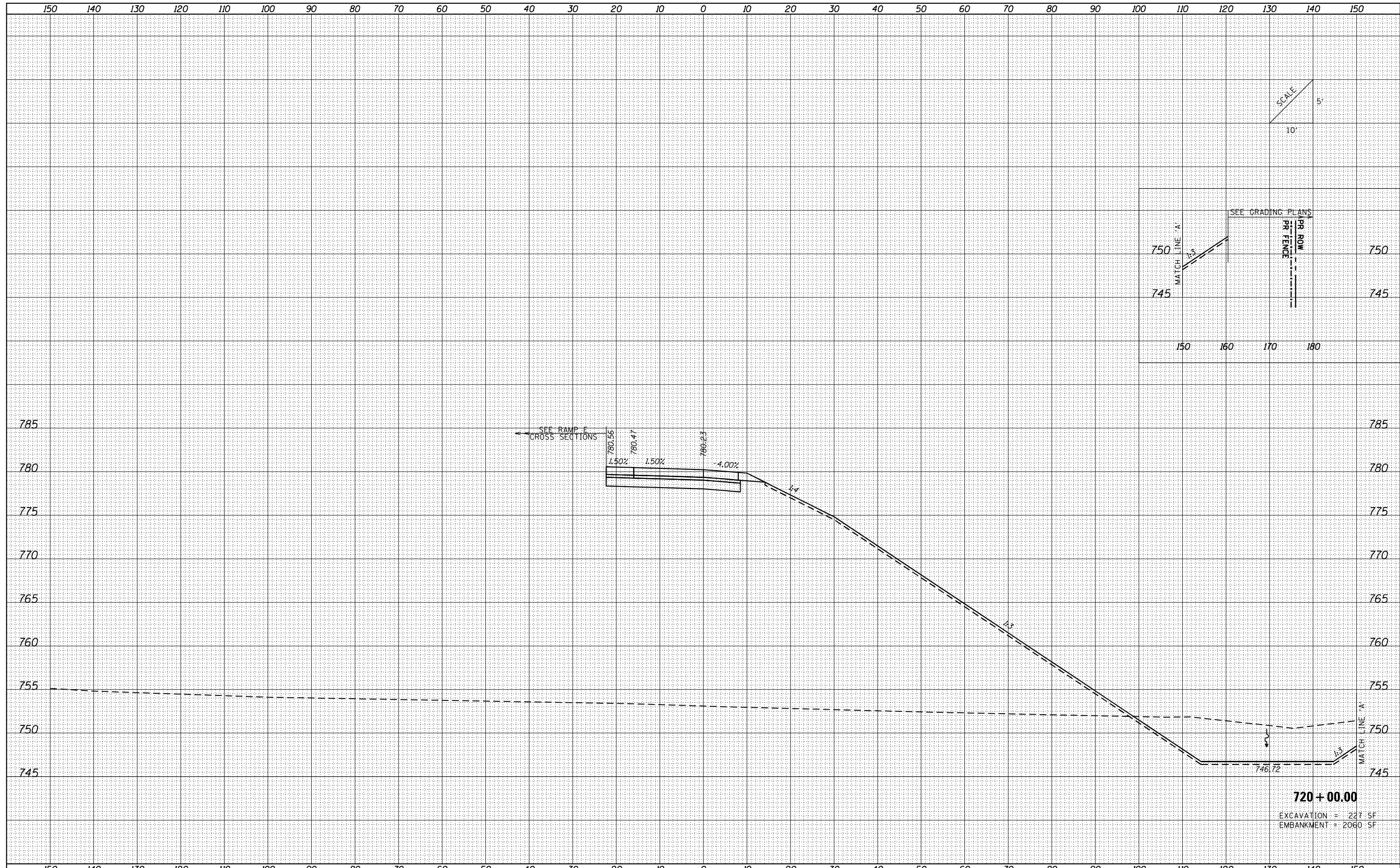
**CROSS SECTIONS
 RAMP G**

SCALE: SHEET OF SHEETS STA. 718+00.00 TO STA. 719+00.00

F.A.I. RTE.	SECTION	COUNTY	TOTAL SHEETS	SHEET NO.
57&74	(10-34-1) HBK	CHAMPAIGN	1187	1164
CONTRACT NO. 70B99				

DATE	
BY	
FINISHED SURVEY	
PLOTTED TEMPLATE	
NOTE BOOK	
AREAS CHECKED	

DATE	
BY	
ORIGINAL SURVEY	
PLOTTED TEMPLATE	
NOTE BOOK	
AREAS CHECKED	

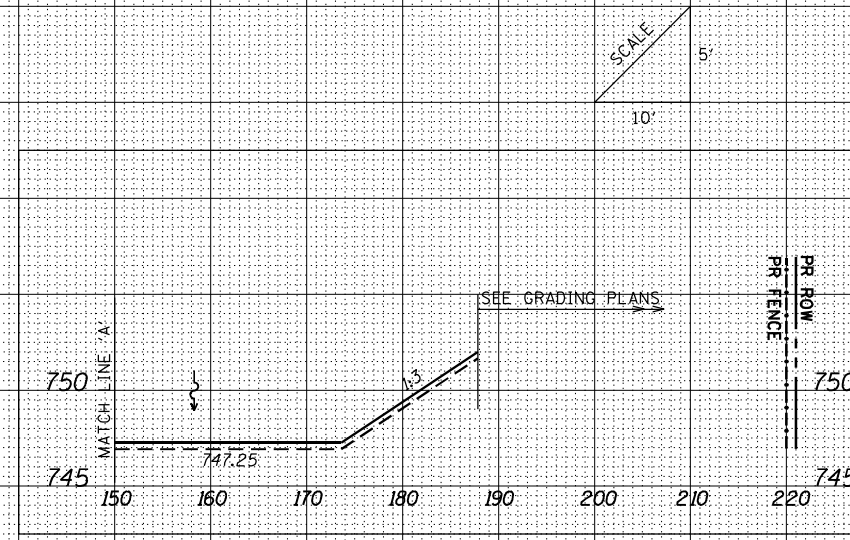
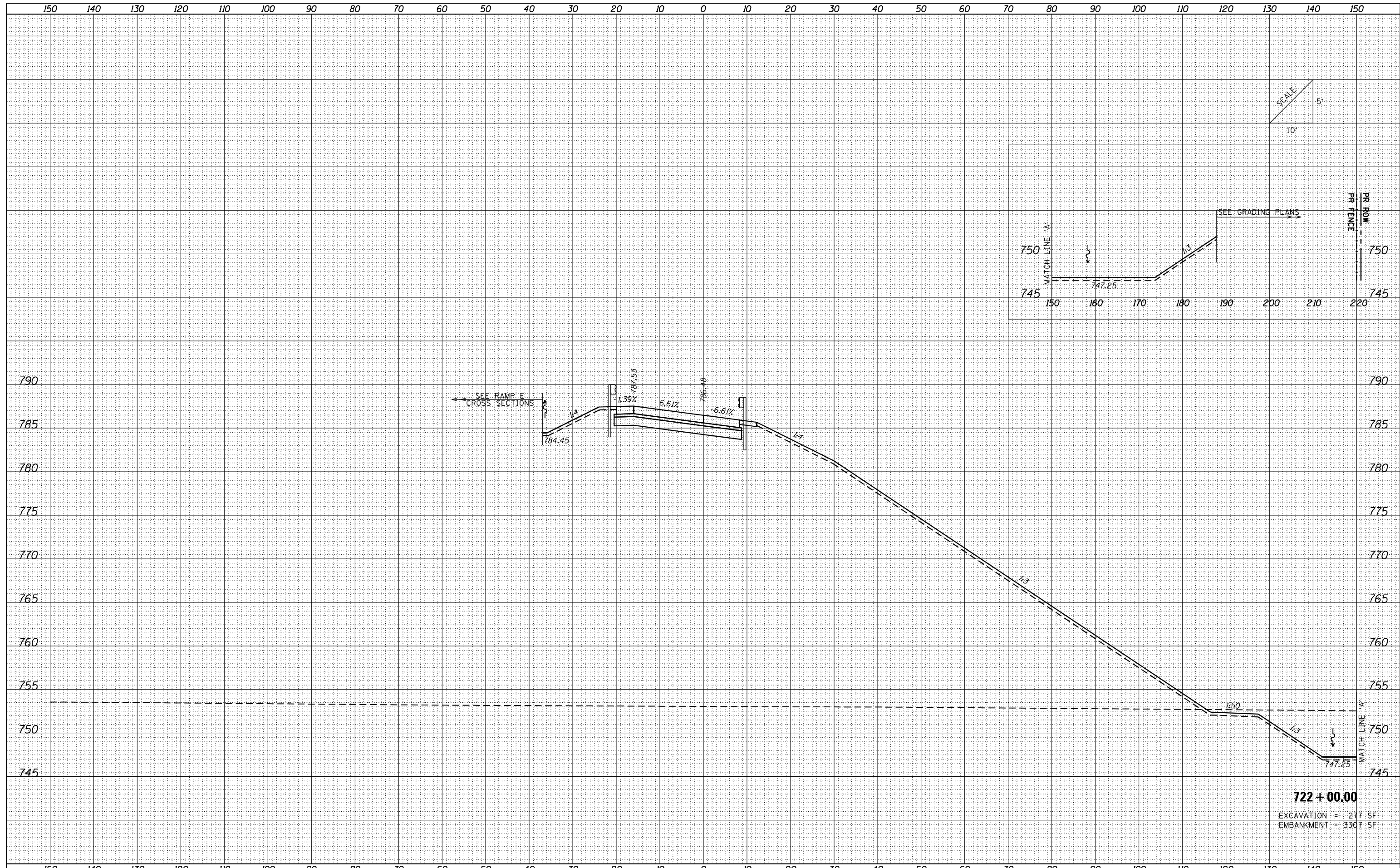


720 + 00.00
 EXCAVATION = 227 SF
 EMBANKMENT = 2060 SF

FILE NAME = ...C-3\0570B99-sht-XSC Ramp G.dgn	USER NAME = Matt Overbey	DESIGNED - CWW	REVISIED -	STATE OF ILLINOIS DEPARTMENT OF TRANSPORTATION	CROSS SECTIONS RAMP G			F.A.I. RT. SECTION COUNTY TOTAL SHEETS SHEET NO.
Default	PLOT SCALE = 20.0000' / in.	CHECKED - MJO/SPH	REVISIED -		57&74 (10-34-1) HBK CHAMPAIGN 1187 1165			
	PLOT DATE = 3/18/2021 - 2:41:30 PM	DATE - MARCH 2021	REVISIED -		CONTRACT NO. 70B99			
					ILLINOIS FED. AID PROJECT			

DATE	
BY	
FINISHED SURVEY	
PLOTTED TEMPLATE	
NOTE BOOK	
AREAS CHECKED	
NO.	

DATE	
BY	
ORIGINAL SURVEY	
PLOTTED TEMPLATE	
NOTE BOOK	
AREAS CHECKED	
NO.	

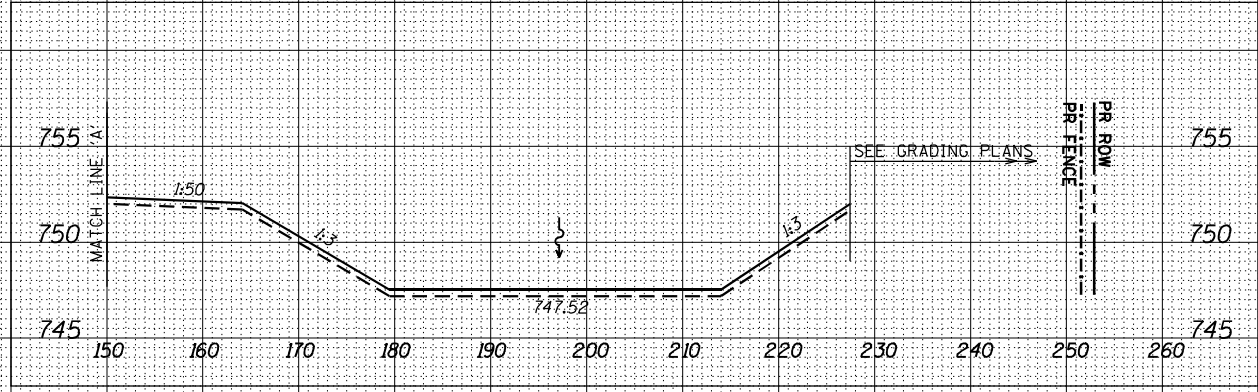
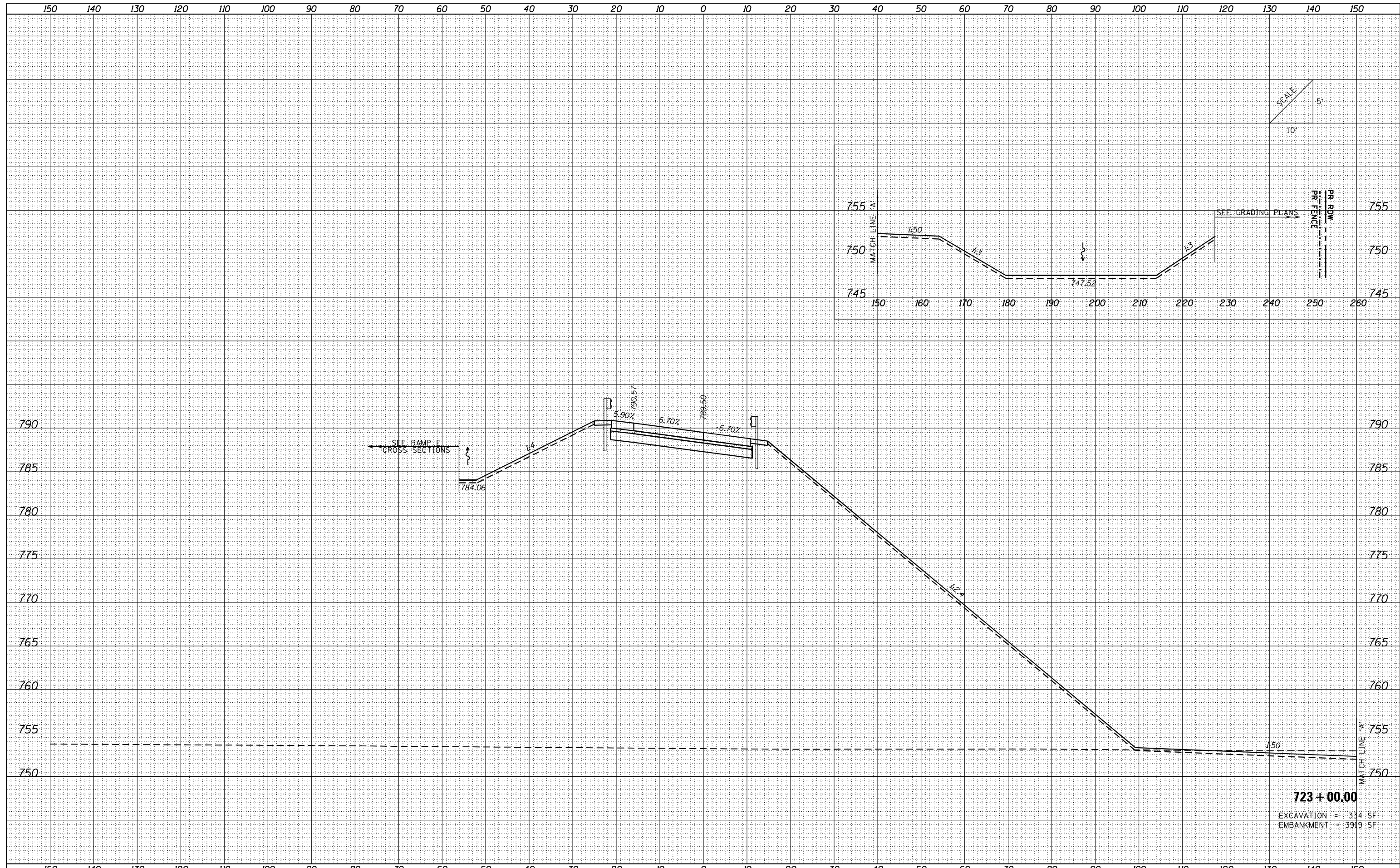


722 + 00.00
 EXCAVATION = 277 SF
 EMBANKMENT = 3307 SF

FILE NAME =	USER NAME = Matt Overbey	DESIGNED - CWW	REVISSED -	STATE OF ILLINOIS DEPARTMENT OF TRANSPORTATION	CROSS SECTIONS RAMP G			F.A.I. RTÉ.	SECTION	COUNTY	TOTAL SHEETS	SHEET NO.			
...VC-3\0570B99-sht-XSC Ramp G.dgn		DRAWN - CWW	REVISSED -		SCALE:	SHEET	OF	SHEETS	STA. 722+00.00	TO STA. 722+00.00	57&74	(10-34-1) HBK	CHAMPAIGN	1187	1167
Default		PLOT SCALE = 20.0000' / in.	REVISSED -		DATE	MARCH 2021									
		PLOT DATE = 3/18/2021 - 2:41:31 PM	REVISSED -												

DATE	
BY	
FINISHED SURVEY	
PLOTTED TEMPLATE	
NOTE BOOK	
AREAS CHECKED	
NO.	

DATE	
BY	
ORIGINAL SURVEY	
PLOTTED TEMPLATE	
NOTE BOOK	
AREAS CHECKED	
NO.	

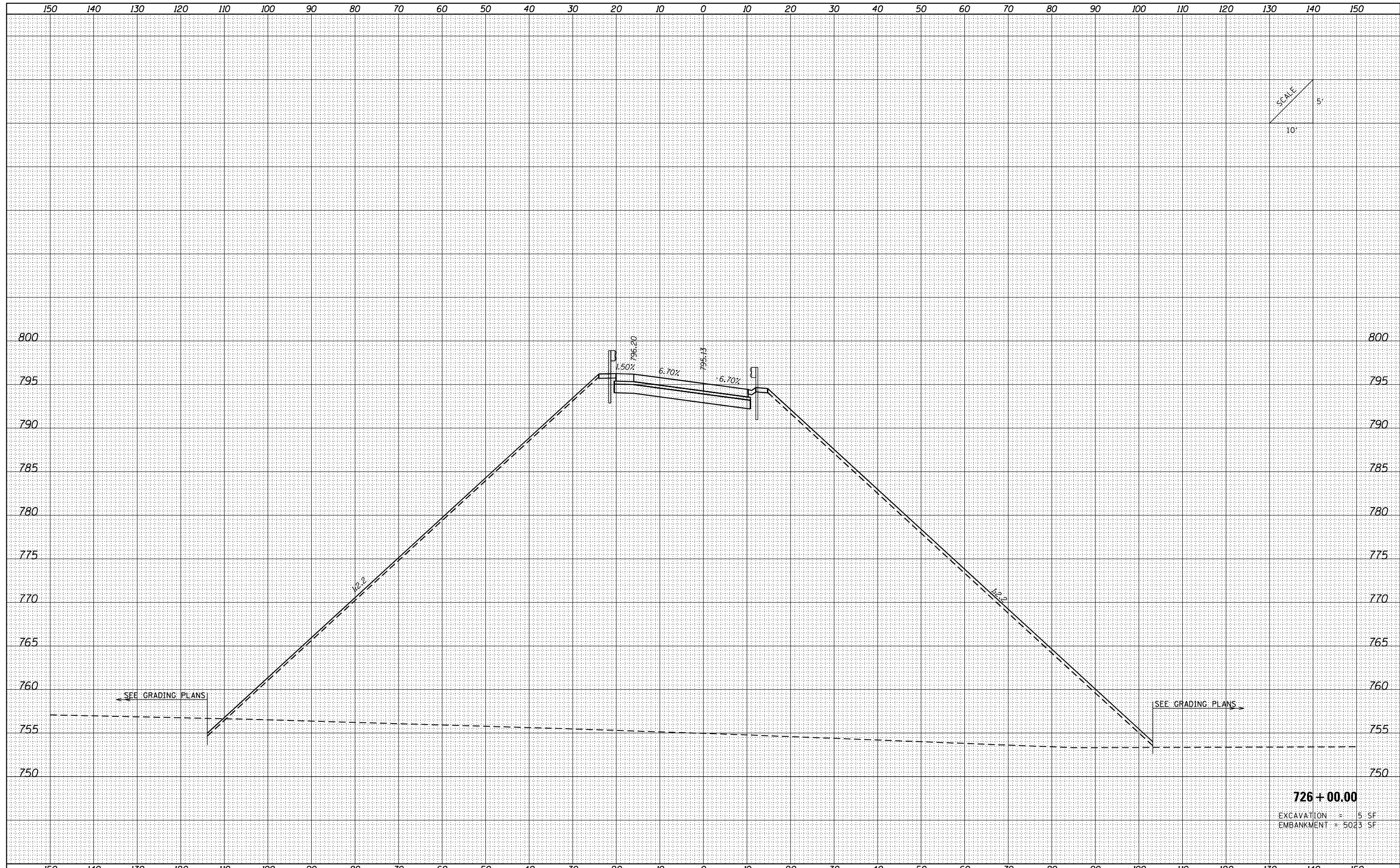


723 + 00.00
 EXCAVATION = 334 SF
 EMBANKMENT = 3919 SF

FILE NAME =	USER NAME = Matt Overbey	DESIGNED - CWW	REVISED -	STATE OF ILLINOIS DEPARTMENT OF TRANSPORTATION	CROSS SECTIONS RAMP G			F.A.I. RT.	SECTION	COUNTY	TOTAL SHEETS	SHEET NO.
...VC-3\0570B99-sht-XSC Ramp G.dgn		DRAWN - CWW	REVISED -					57&74	(10-34-1) HBK	CHAMPAIGN	1187	1168
Default	PLOT SCALE = 20.0000' / in.	CHECKED - MJO/SPH	REVISED -		SCALE: SHEET OF SHEETS STA. 723+00.00 TO STA. 723+00.00			CONTRACT NO. 70B99				
	PLOT DATE = 3/18/2021 - 2:41:32 PM	DATE - MARCH 2021	REVISED -		ILLINOIS FED. AID PROJECT							

DATE	
BY	
FINISHED SURVEY	
PLOTTED TEMPLATE	
NOTE BOOK	
AREAS CHECKED	

DATE	
BY	
ORIGINAL SURVEY	
PLOTTED TEMPLATE	
NOTE BOOK	
AREAS CHECKED	



726 + 00.00
 EXCAVATION = 5 SF
 EMBANKMENT = 5023 SF

FILE NAME = ...C-3\0570B99-sht-XSC Ramp G.dgn
 Default

USER NAME = Matt Overbey	DESIGNED - CWW	REVISIED -
PLOT SCALE = 20.0000' / in.	DRAWN - CWW	REVISIED -
PLOT DATE = 3/18/2021 - 2:41:33 PM	CHECKED - MJO/SPH	REVISIED -
	DATE - MARCH 2021	REVISIED -

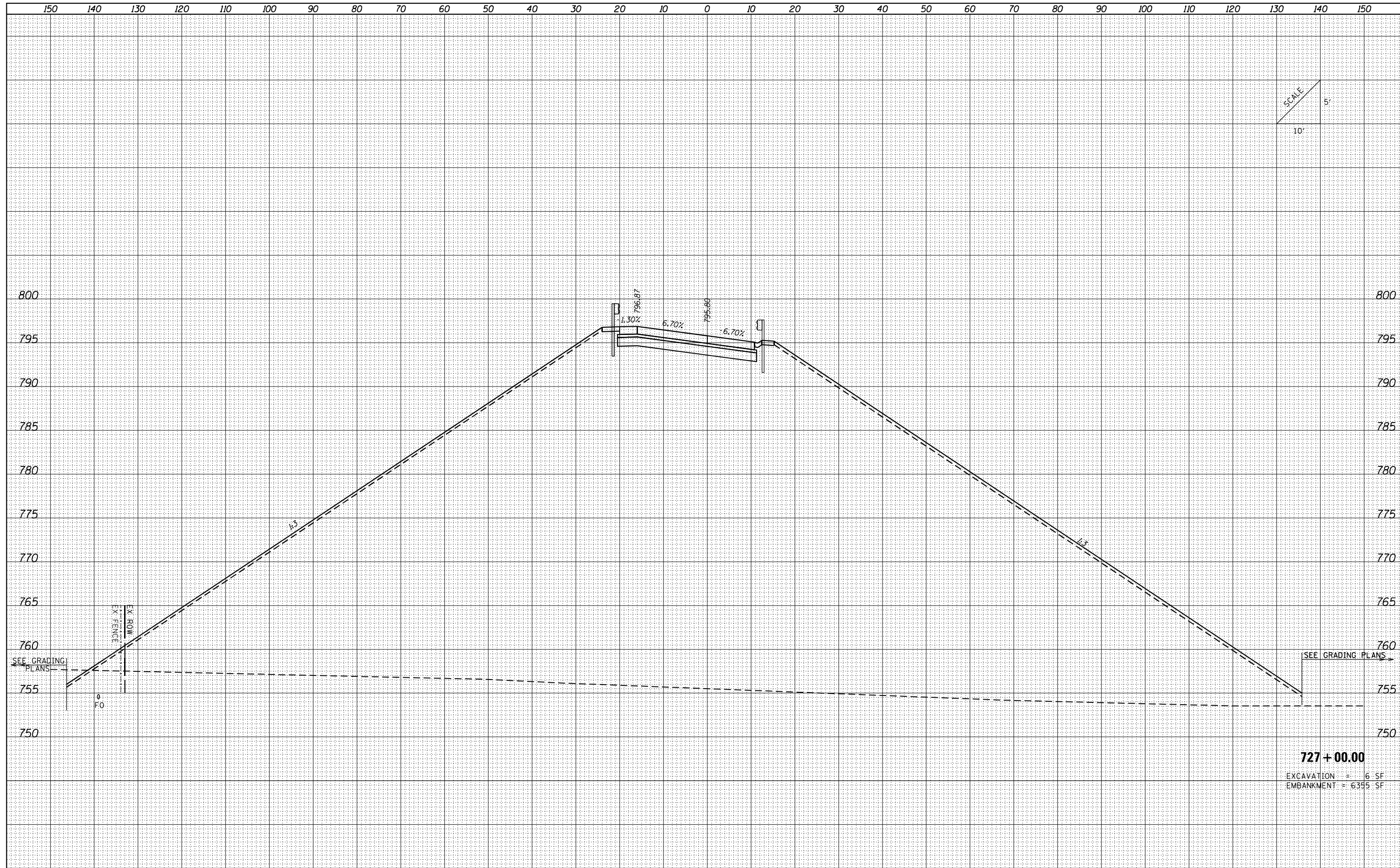
**STATE OF ILLINOIS
 DEPARTMENT OF TRANSPORTATION**

CROSS SECTIONS	
RAMP G	
SCALE:	SHEET OF SHEETS STA. 726+00.00 TO STA. 726+00.00

F.A.I. RTE.	SECTION	COUNTY	TOTAL SHEETS	SHEET NO.
57&74	(10-34-1) HBK	CHAMPAIGN	1187	1170
CONTRACT NO. 70B99			ILLINOIS FED. AID PROJECT	

DATE	
BY	
FINISHED SURVEY	
PLOTTED	
NOTE BOOK	
AREAS CHECKED	

DATE	
BY	
ORIGINAL SURVEY	
PLOTTED	
NOTE BOOK	
AREAS CHECKED	



SCALE
10'
5'

727 + 00.00
EXCAVATION = 6 SF
EMBANKMENT = 6355 SF

FILE NAME = ...VC-3\0570B99-sht-XSC Ramp G.dgn
Default

USER NAME = Matt Overbey	DESIGNED - CWW	REVISIED -
PLOT SCALE = 20.0000' / in.	DRAWN - CWW	REVISIED -
PLOT DATE = 3/18/2021 - 2:41:34 PM	CHECKED - MJO/SPH	REVISIED -
	DATE - MARCH 2021	REVISIED -

**STATE OF ILLINOIS
DEPARTMENT OF TRANSPORTATION**

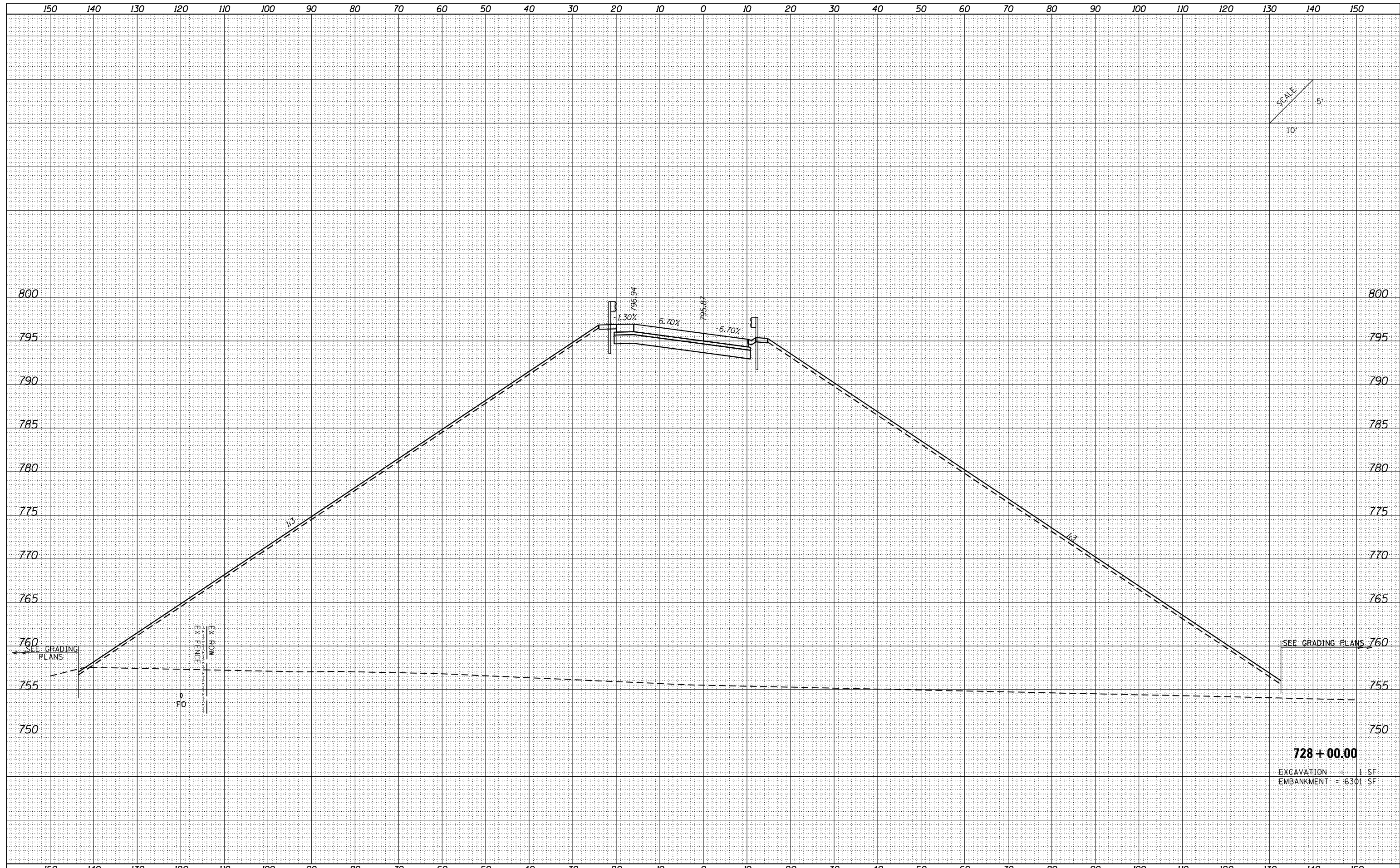
**CROSS SECTIONS
RAMP G**

SCALE: SHEET OF SHEETS STA. 727+00.00 TO STA. 727+00.00

F.A.I. RTE.	SECTION	COUNTY	TOTAL SHEETS	SHEET NO.
57&74	(10-34-1) HBK	CHAMPAIGN	1187	1171
ILLINOIS FED. AID PROJECT			CONTRACT NO. 70B99	

DATE	
BY	
FINISHED SURVEY	
PLOTTED	
TEMPLATE	
NOTE BOOK	
AREAS CHECKED	
NO.	

DATE	
BY	
ORIGINAL SURVEY	
PLOTTED	
TEMPLATE	
NOTE BOOK	
AREAS CHECKED	
NO.	



728 + 00.00
 EXCAVATION = 1 SF
 EMBANKMENT = 6301 SF

FILE NAME = ...C-3\0570B99-sht-XSC Ramp G.dgn
 Default

USER NAME = Matt Overbey	DESIGNED - CWW	REVISIED -
PLOT SCALE = 20.0000' / in.	DRAWN - CWW	REVISIED -
PLOT DATE = 3/18/2021 - 2:41:34 PM	CHECKED - MJO/SPH	REVISIED -
	DATE - MARCH 2021	REVISIED -

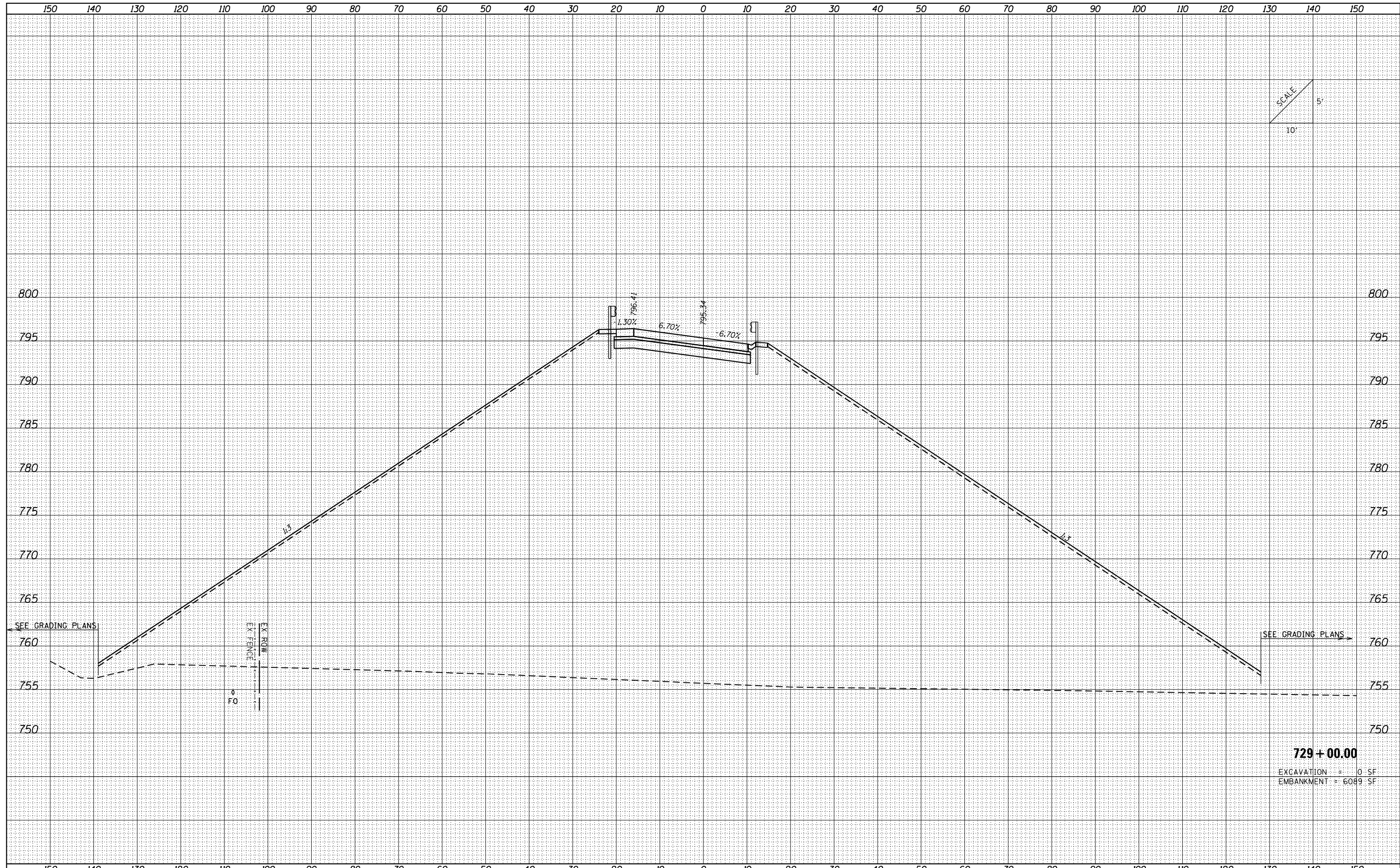
**STATE OF ILLINOIS
 DEPARTMENT OF TRANSPORTATION**

CROSS SECTIONS	
RAMP G	
SCALE:	SHEET OF SHEETS
STA. 728+00.00 TO STA. 728+00.00	

F.A.I. RTÉ.	SECTION	COUNTY	TOTAL SHEETS	SHEET NO.
57&74	(10-34-1) HBK	CHAMPAIGN	1187	1172
CONTRACT NO. 70B99			ILLINOIS FED. AID PROJECT	

DATE	
BY	
FINISHED SURVEY	
PLOTTED	
TEMPLATE	
NOTE BOOK	
AREAS CHECKED	
NO.	

DATE	
BY	
ORIGINAL SURVEY	
PLOTTED	
TEMPLATE	
NOTE BOOK	
AREAS CHECKED	
NO.	



FILE NAME = ...VC-3\0570B99-sht-XSC Ramp G.dgn
 Default

USER NAME = Matt Overbey	DESIGNED - CWW	REVISED -
PLOT SCALE = 20.0000' / in.	DRAWN - CWW	REVISED -
PLOT DATE = 3/18/2021 - 2:41:35 PM	CHECKED - MJO/SPH	REVISED -
	DATE - MARCH 2021	REVISED -

**STATE OF ILLINOIS
DEPARTMENT OF TRANSPORTATION**

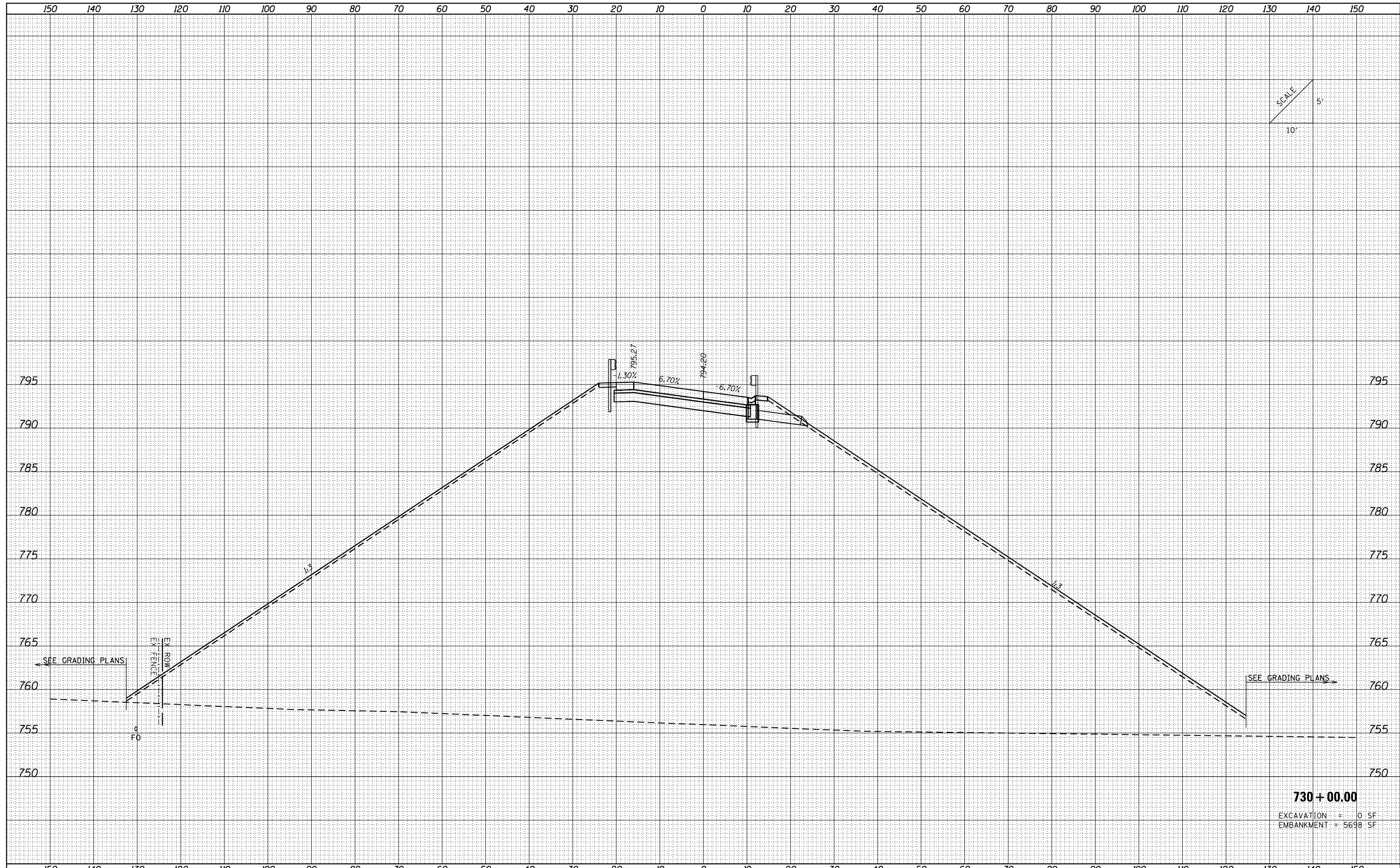
CROSS SECTIONS RAMP G	
SCALE:	SHEET OF SHEETS STA. 729+00.00 TO STA. 729+00.00

F.A.I. RTE. 57&74	SECTION (10-34-1) HBK	COUNTY CHAMPAIGN	TOTAL SHEETS 1187	SHEET NO. 1173
CONTRACT NO. 70B99			ILLINOIS FED. AID PROJECT	

729 + 00.00
 EXCAVATION = 0 SF
 EMBANKMENT = 6089 SF

DATE	
BY	
FINISHED SURVEY	
PLOTTED TEMPLATE	
NOTE BOOK	
AREAS CHECKED	

DATE	
BY	
ORIGINAL SURVEY	
PLOTTED TEMPLATE	
NOTE BOOK	
AREAS CHECKED	



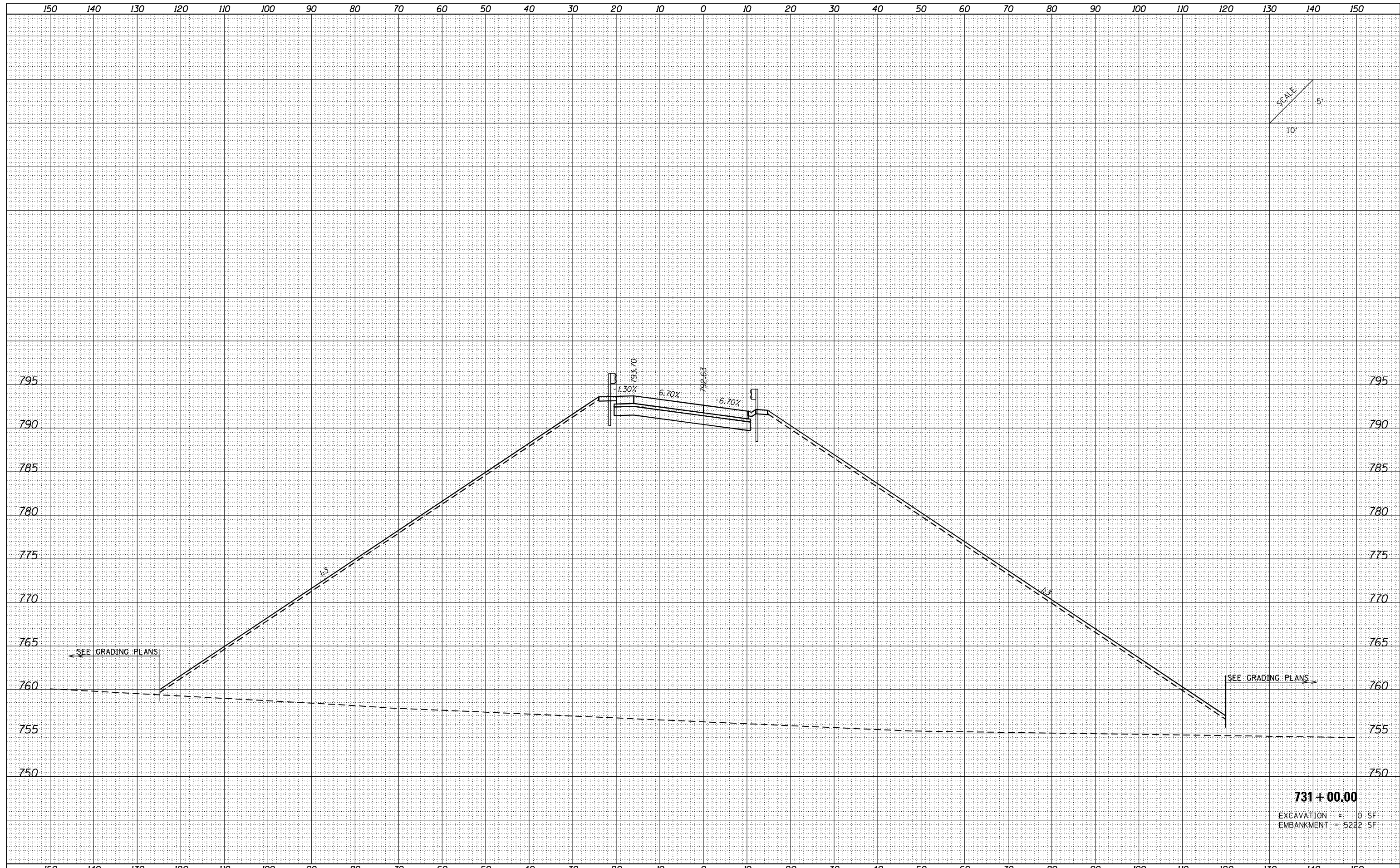
SCALE
5'
10'

730 + 00.00
EXCAVATION = 0 SF
EMBANKMENT = 5698 SF

FILE NAME = ...C-3\0570B99-sht-XSC Ramp G.dgn	USER NAME = Matt Overbey	DESIGNED - CWW	REVISIED -	<p align="center">STATE OF ILLINOIS DEPARTMENT OF TRANSPORTATION</p> <p align="center">CROSS SECTIONS RAMP G</p>	F.A.I. RTÉ. 57&74	SECTION (10-34-1) HBK	COUNTY CHAMPAIGN	TOTAL SHEETS 1187	SHEET NO. 1174	
Default	PLOT SCALE = 20.0000' / in.	CHECKED - MJO/SPH	REVISIED -		SCALE:	SHEET	OF	SHEETS	STA. 730+00.00	TO STA. 730+00.00
	PLOT DATE = 3/18/2021 - 2:41:35 PM	DATE - MARCH 2021	REVISIED -		ILLINOIS FED. AID PROJECT					

DATE	
BY	
SURVEYED	
PLOTTED	
TEMPLATE	
AREAS	
CHECKED	
FINAL SURVEY	
NOTE BOOK	
NO.	

DATE	
BY	
SURVEYED	
PLOTTED	
TEMPLATE	
AREAS	
CHECKED	
ORIGINAL SURVEY	
NOTE BOOK	
NO.	



731 + 00.00
 EXCAVATION = 0 SF
 EMBANKMENT = 5222 SF

FILE NAME = ...\\C-3\0570B99-sht-XSC Ramp G.dgn
 Default

USER NAME = Matt Overbey	DESIGNED - CWW	REVISIED -
PLOT SCALE = 20.0000' / in.	DRAWN - CWW	REVISIED -
PLOT DATE = 3/18/2021 - 2:41:36 PM	CHECKED - MJO/SPH	REVISIED -
	DATE - MARCH 2021	REVISIED -

**STATE OF ILLINOIS
 DEPARTMENT OF TRANSPORTATION**

**CROSS SECTIONS
 RAMP G**

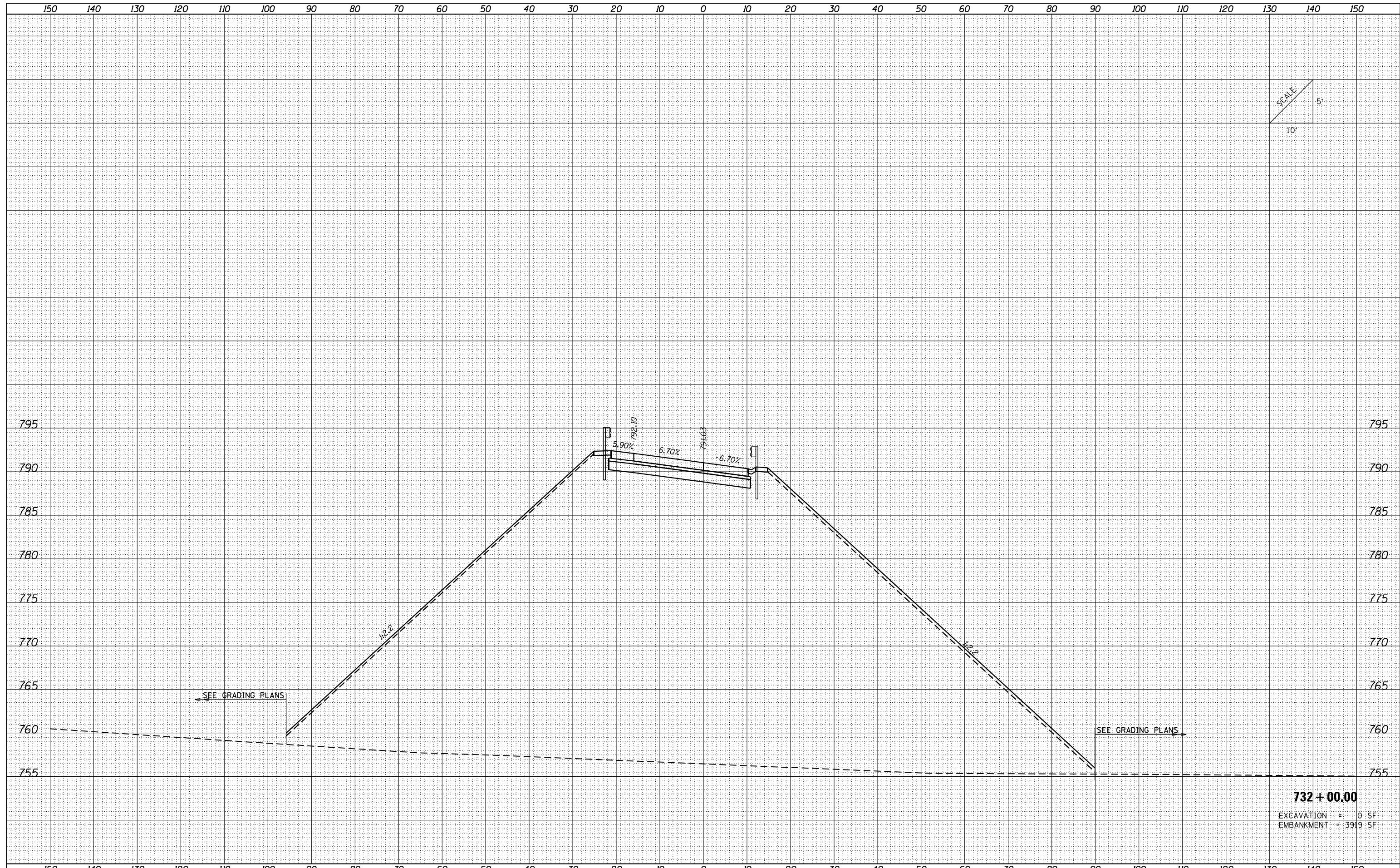
SCALE: SHEET OF SHEETS STA. 731+00.00 TO STA. 731+00.00

F.A.I. RTE.	SECTION	COUNTY	TOTAL SHEETS	SHEET NO.
57&74	(10-34-1) HBK	CHAMPAIGN	1187	1175
			CONTRACT NO. 70B99	

ILLINOIS FED. AID PROJECT

DATE	
BY	
FINISHED SURVEY	
NOTED SURVEY	
PLOTTED SURVEY	
TEMPLATE SURVEY	
AREAS CHECKED SURVEY	
NO.	

DATE	
BY	
ORIGINAL SURVEY	
NOTED SURVEY	
PLOTTED SURVEY	
TEMPLATE SURVEY	
AREAS CHECKED SURVEY	
NO.	



732 + 00.00
 EXCAVATION = 0 SF
 EMBANKMENT = 3919 SF

FILE NAME = ...VC-3\0570B99-sht-XSC Ramp G.dgn
 Default

USER NAME = Matt Overbey	DESIGNED - CWW	REVISIED -
PLOT SCALE = 20.0000' / in.	DRAWN - CWW	REVISIED -
PLOT DATE = 3/18/2021 - 2:41:36 PM	CHECKED - MJO/SPH	REVISIED -
	DATE - MARCH 2021	REVISIED -

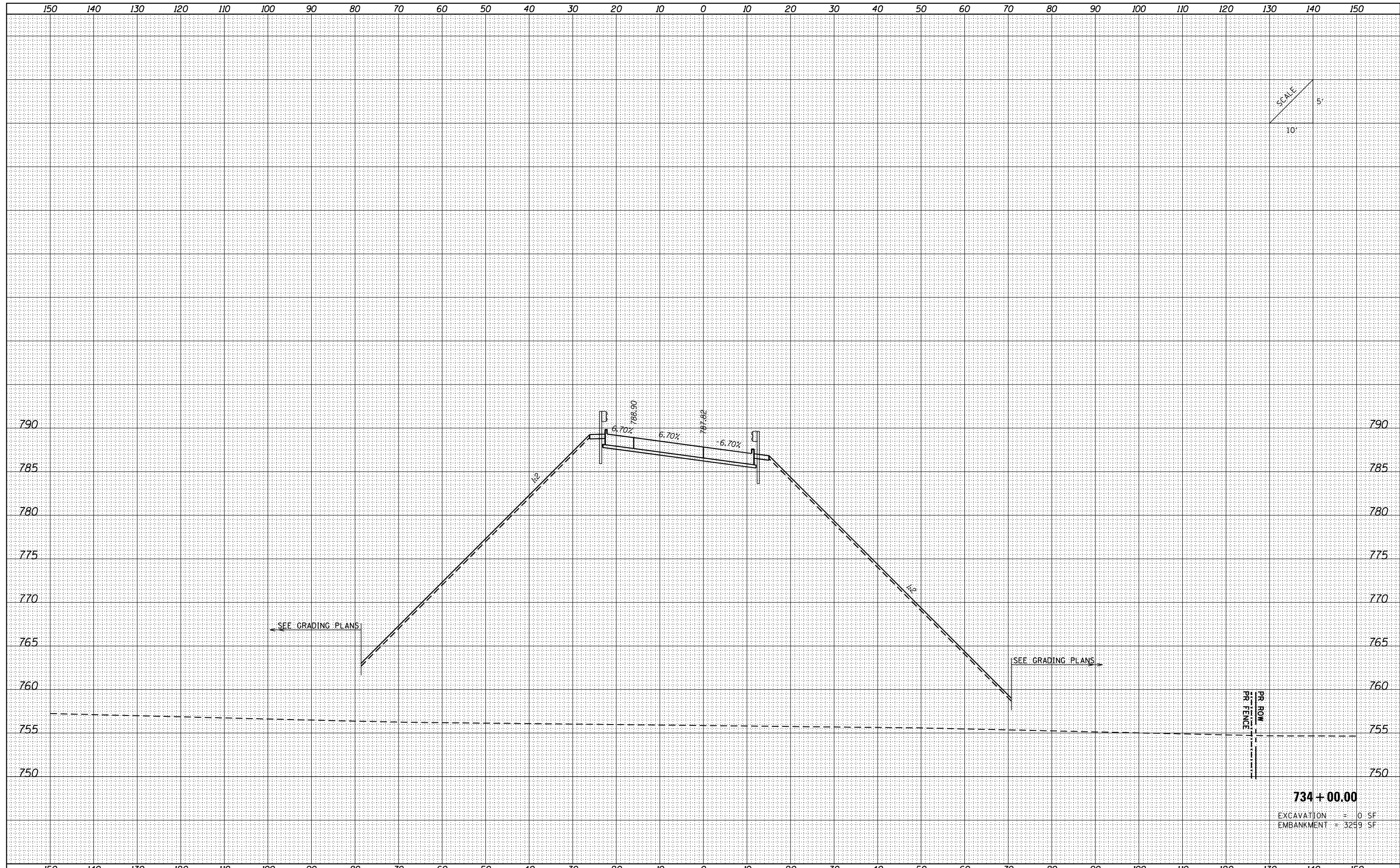
**STATE OF ILLINOIS
 DEPARTMENT OF TRANSPORTATION**

CROSS SECTIONS RAMP G	
SCALE:	SHEET OF SHEETS STA. 732+00.00 TO STA. 732+00.00

F.A.I. RTE.	SECTION	COUNTY	TOTAL SHEETS	SHEET NO.
57&74	(10-34-1) HBK	CHAMPAIGN	1187	1176
ILLINOIS FED. AID PROJECT			CONTRACT NO. 70B99	

DATE	
BY	
SURVEYED	
PLOTTED	
TEMPLATE	
AREAS	
CHECKED	
FINISH	
NO.	

DATE	
BY	
SURVEYED	
PLOTTED	
TEMPLATE	
AREAS	
CHECKED	
ORIGINAL	
NO.	



734 + 00.00
 EXCAVATION = 0 SF
 EMBANKMENT = 3259 SF

FILE NAME = ...C-3\0570B99-sht-XSC Ramp G.dgn
 Default

USER NAME = Matt Overbey	DESIGNED - CWW	REVISIED -
PLOT SCALE = 20.0000' / in.	DRAWN - CWW	REVISIED -
PLOT DATE = 3/18/2021 - 2:41:36 PM	CHECKED - MJO/SPH	REVISIED -
	DATE - MARCH 2021	REVISIED -

**STATE OF ILLINOIS
 DEPARTMENT OF TRANSPORTATION**

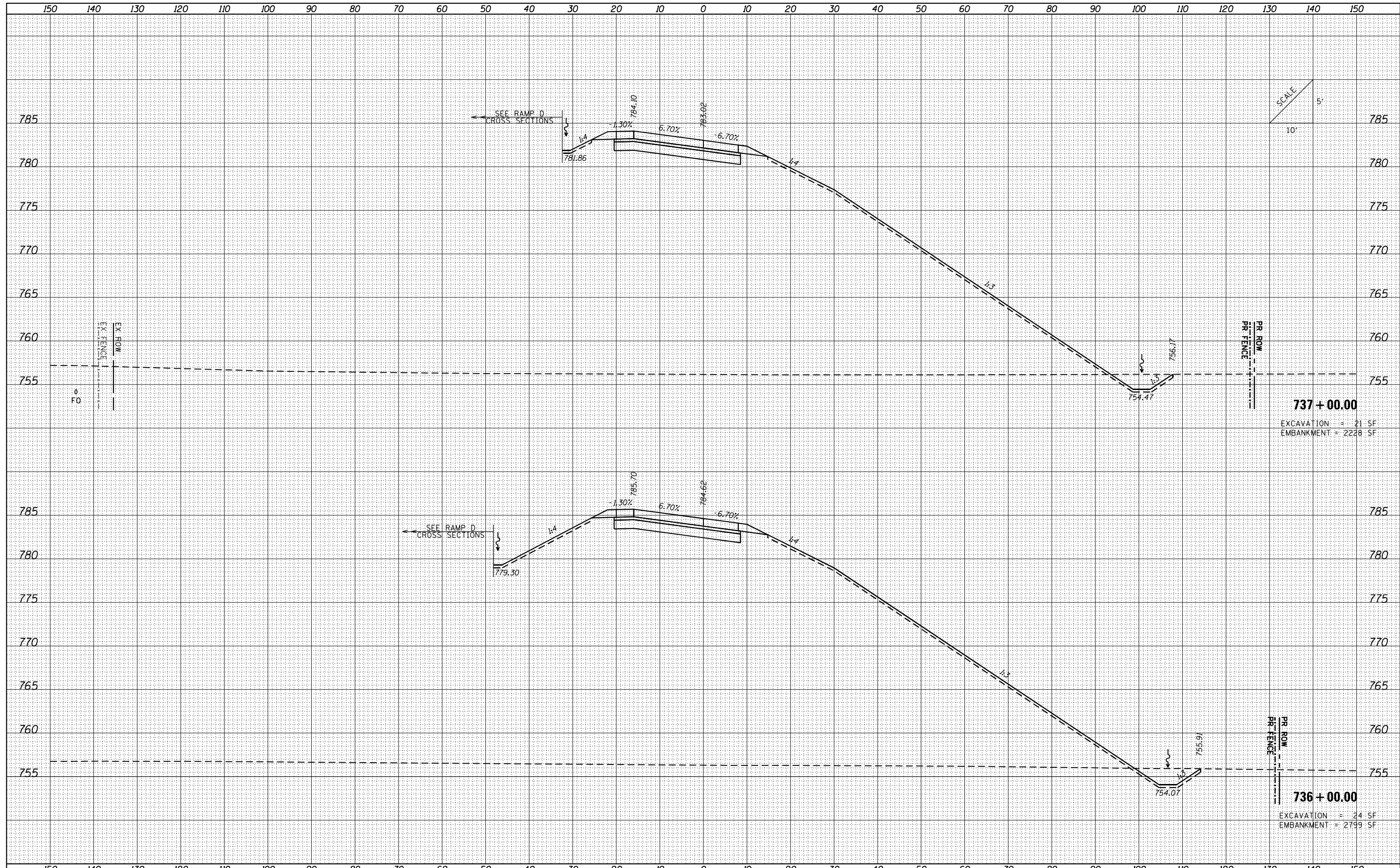
**CROSS SECTIONS
 RAMP G**

SCALE: SHEET OF SHEETS STA. 734+00.00 TO STA. 734+00.00

F.A.I. RTE.	SECTION	COUNTY	TOTAL SHEETS	SHEET NO.
57&74	(10-34-1) HBK	CHAMPAIGN	1187	1177
ILLINOIS FED. AID PROJECT			CONTRACT NO. 70B99	

DATE	
BY	
FINISHED SURVEY	
PLOTTED	
NOTE BOOK	
AREAS CHECKED	

DATE	
BY	
ORIGINAL SURVEY	
PLOTTED	
NOTE BOOK	
AREAS CHECKED	



FILE NAME = ...C-3\0570B99-sht-XSC Ramp G.dgn
 Default

USER NAME = Matt Overbey	DESIGNED - CWW	REVISED -
PLOT SCALE = 20.0000' / in.	DRAWN - CWW	REVISED -
PLOT DATE = 3/18/2021 - 2:41:37 PM	CHECKED - MJO/SPH	REVISED -
	DATE - MARCH 2021	REVISED -

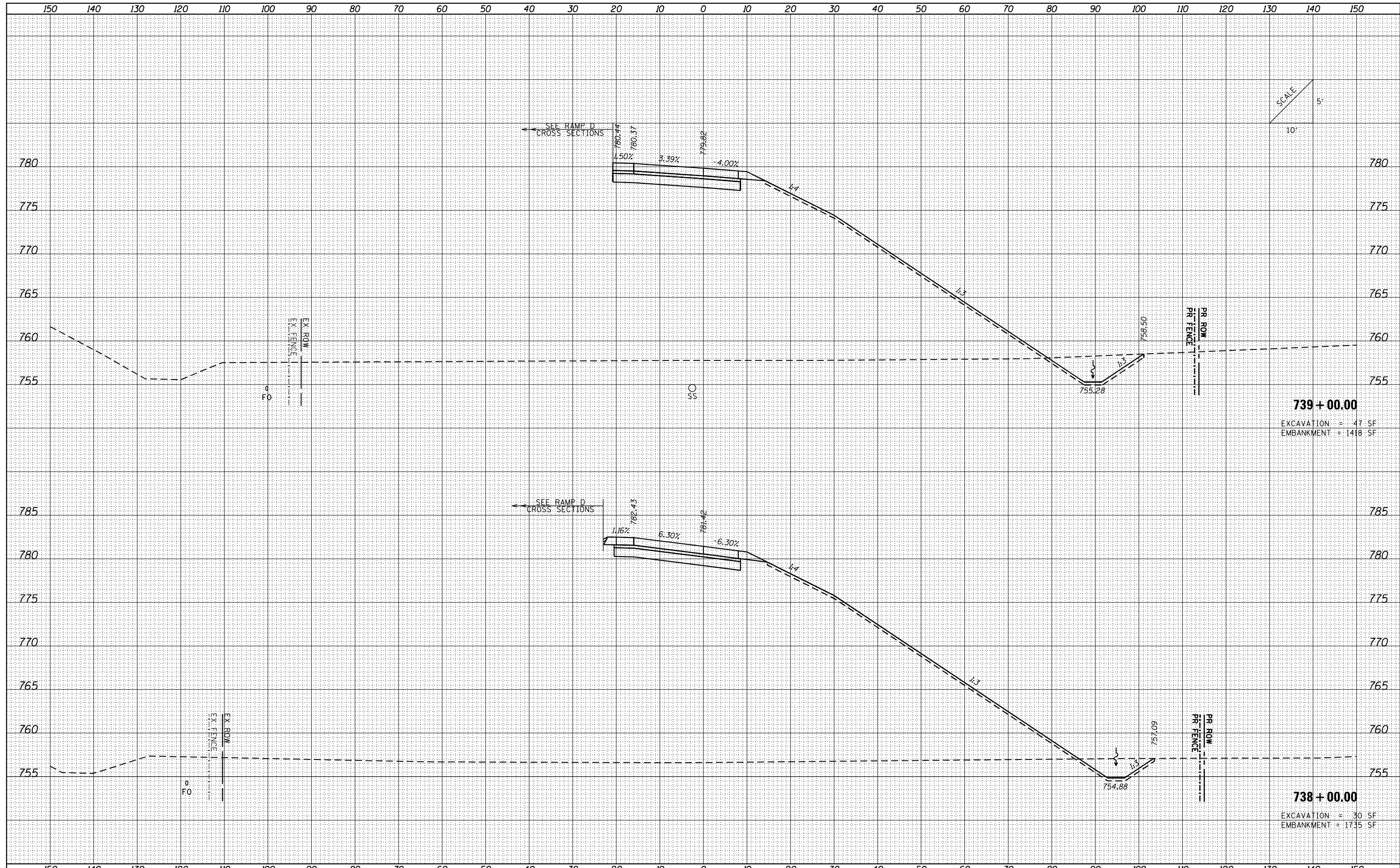
**STATE OF ILLINOIS
DEPARTMENT OF TRANSPORTATION**

CROSS SECTIONS RAMP G	
SCALE:	SHEET OF SHEETS STA. 736+00.00 TO STA. 737+00.00

F.A.I. RTE.	SECTION	COUNTY	TOTAL SHEETS	SHEET NO.
57&74	(10-34-1) HBK	CHAMPAIGN	1187	1179
CONTRACT NO. 70B99			ILLINOIS FED. AID PROJECT	

DATE	
BY	
FINISHED	
SURVEYED	
PLOTTED	
TEMPLATE	
NOTE BOOK	
AREAS	
CHECKED	

DATE	
BY	
ORIGINAL	
SURVEY	
PLOTTED	
TEMPLATE	
NOTE BOOK	
AREAS	
CHECKED	



FILE NAME = ...C-3\0570B99-sht-XSC Ramp G.dgn
 USER NAME = Matt Overbey
 PLOT SCALE = 20.0000' / in.
 PLOT DATE = 3/18/2021 - 2:41:38 PM

DESIGNED -	CWW	REVISED -	
DRAWN -	CWW	REVISED -	
CHECKED -	MJO/SPH	REVISED -	
DATE -	MARCH 2021	REVISED -	

**STATE OF ILLINOIS
DEPARTMENT OF TRANSPORTATION**

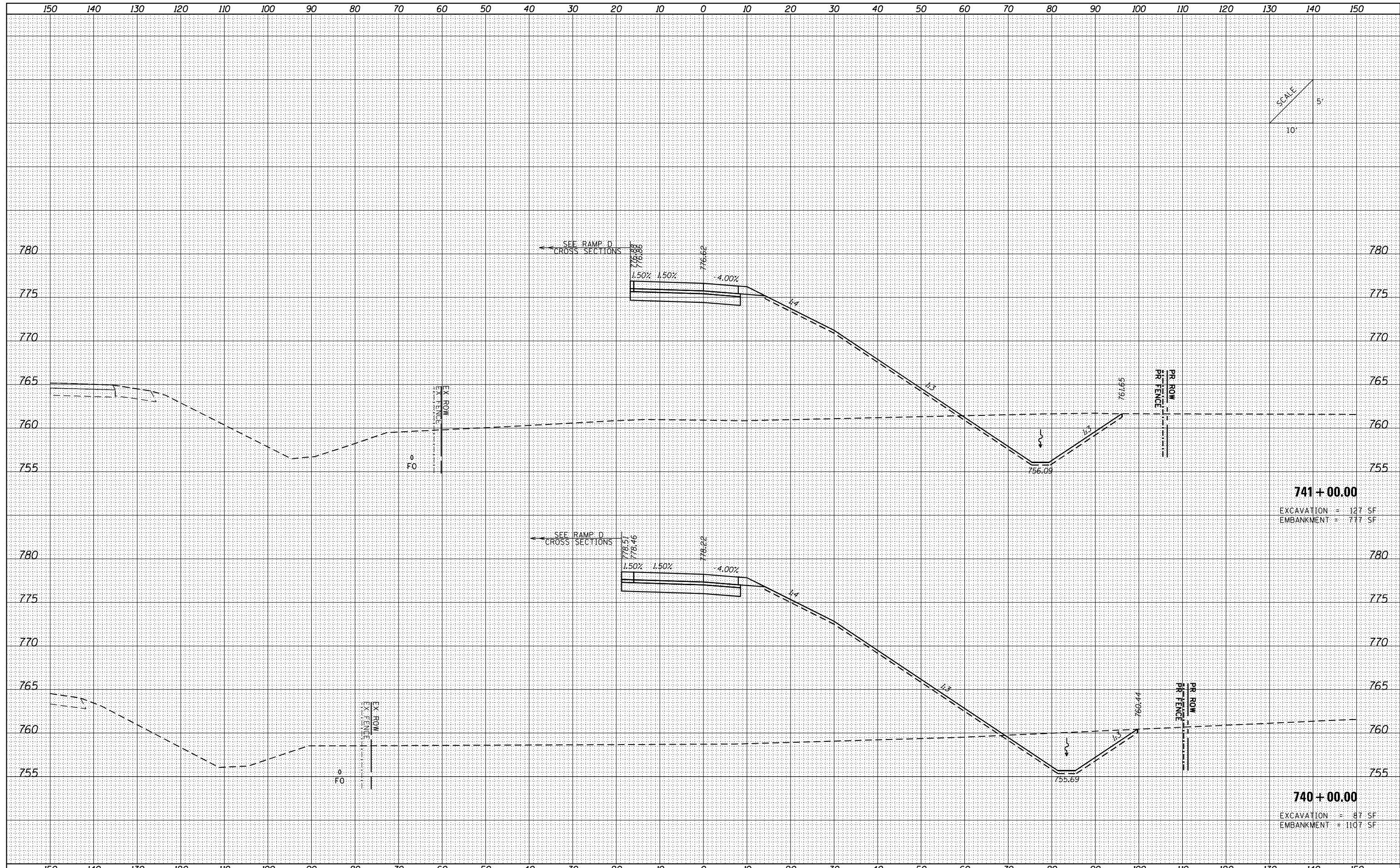
**CROSS SECTIONS
RAMP G**

SCALE: SHEET OF SHEETS STA. 738+00.00 TO STA. 739+00.00

F.A.I. RTE.	SECTION	COUNTY	TOTAL SHEETS	SHEET NO.
57&74	(10-34-1) HBK	CHAMPAIGN	1187	1180
CONTRACT NO. 70B99			ILLINOIS FED. AID PROJECT	

DATE	
BY	
FINISHED SURVEY	
PLOTTED	
TEMPLATE	
NOTE BOOK	
AREAS CHECKED	
NO.	

DATE	
BY	
ORIGINAL SURVEY	
PLOTTED	
TEMPLATE	
NOTE BOOK	
AREAS CHECKED	
NO.	



741 + 00.00
 EXCAVATION = 127 SF
 EMBANKMENT = 777 SF

740 + 00.00
 EXCAVATION = 87 SF
 EMBANKMENT = 1107 SF

FILE NAME = ...C-3\0570B99-sht-XSC Ramp G.dgn
 Default

USER NAME = Matt Overbey	DESIGNED - CWW	REVISED -
PLOT SCALE = 20.0000' / in.	DRAWN - CWW	REVISED -
PLOT DATE = 3/18/2021 - 2:41:38 PM	CHECKED - MJO/SPH	REVISED -
	DATE - MARCH 2021	REVISED -

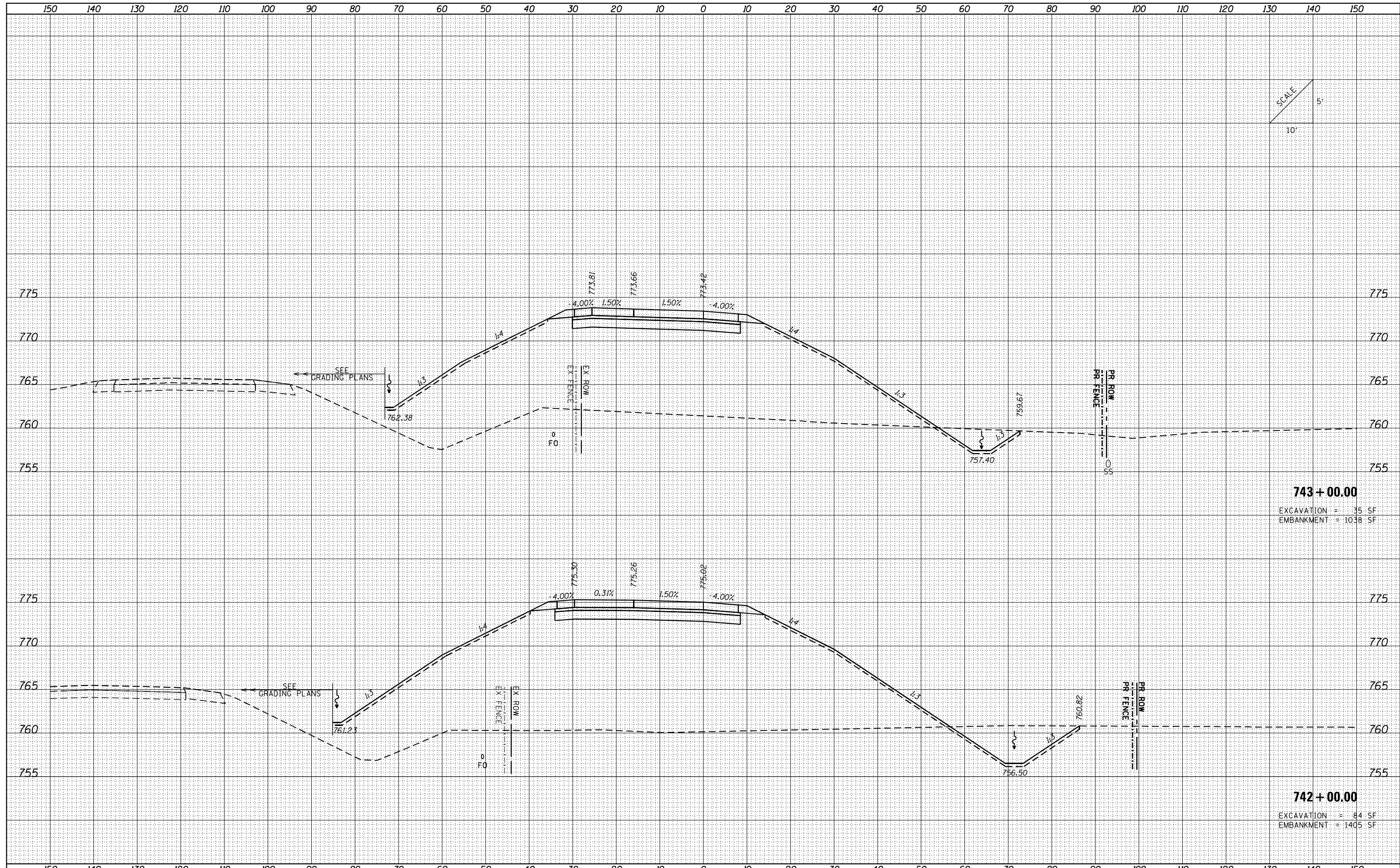
**STATE OF ILLINOIS
 DEPARTMENT OF TRANSPORTATION**

CROSS SECTIONS RAMP G			
SCALE:	SHEET	OF	SHEETS
			STA. 740+00.00 TO STA. 741+00.00

F.A.I. RTE. 57&74	SECTION (10-34-1) HBK	COUNTY CHAMPAIGN	TOTAL SHEETS 1187	SHEET NO. 1181
ILLINOIS FED. AID PROJECT			CONTRACT NO. 70B99	

DATE	
BY	
FINISHED SURVEY	
PLOTTED TEMPLATE	
NOTE BOOK AREAS CHECKED	
NO.	

DATE	
BY	
ORIGINAL SURVEY	
PLOTTED TEMPLATE	
NOTE BOOK AREAS CHECKED	
NO.	



743 + 00.00
 EXCAVATION = 35 SF
 EMBANKMENT = 1038 SF

742 + 00.00
 EXCAVATION = 84 SF
 EMBANKMENT = 1405 SF

FILE NAME = ...VC-3\0570B99-sht-XSC Ramp G.dgn
 Default

USER NAME = Matt Overbey	DESIGNED - CWW	REVISED -
PLOT SCALE = 20.0000' / in.	DRAWN - CWW	REVISED -
PLOT DATE = 3/18/2021 - 2:41:39 PM	CHECKED - MJO/SPH	REVISED -
	DATE - MARCH 2021	REVISED -

**STATE OF ILLINOIS
 DEPARTMENT OF TRANSPORTATION**

**CROSS SECTIONS
 RAMP G**

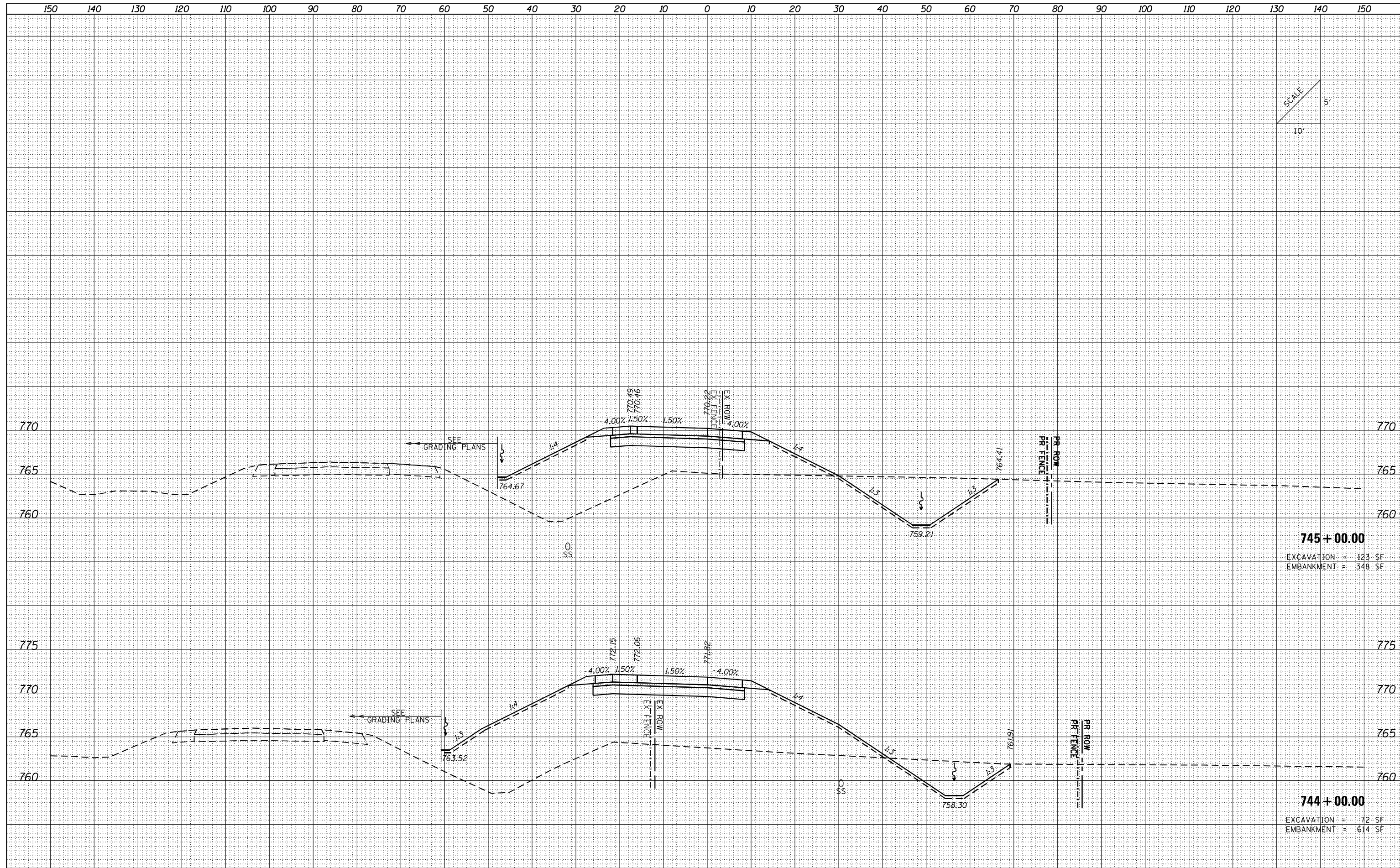
SCALE: SHEET OF SHEETS STA. 742+00.00 TO STA. 743+00.00

F.A.I. RTE.	SECTION	COUNTY	TOTAL SHEETS	SHEET NO.
57&74	(10-34-1) HBK	CHAMPAIGN	1187	1182
			CONTRACT NO.	70B99

ILLINOIS FED. AID PROJECT

DATE	
BY	
FINISHED SURVEY	
NOTED SURVEY	
PLOTTED SURVEY	
AREAS CHECKED	

DATE	
BY	
ORIGINAL SURVEY	
NOTED SURVEY	
PLOTTED SURVEY	
AREAS CHECKED	



745 + 00.00
 EXCAVATION = 123 SF
 EMBANKMENT = 348 SF

744 + 00.00
 EXCAVATION = 72 SF
 EMBANKMENT = 614 SF

FILE NAME = ...C-3\0570B99-sht-XSC Ramp G.dgn
 Default

USER NAME = Matt Overbey
 DESIGNED - CWW
 DRAWN - CWW
 CHECKED - MJO/SPH
 DATE - MARCH 2021

REVISED -
 REVISED -
 REVISED -
 REVISED -

**STATE OF ILLINOIS
 DEPARTMENT OF TRANSPORTATION**

**CROSS SECTIONS
 RAMP G**

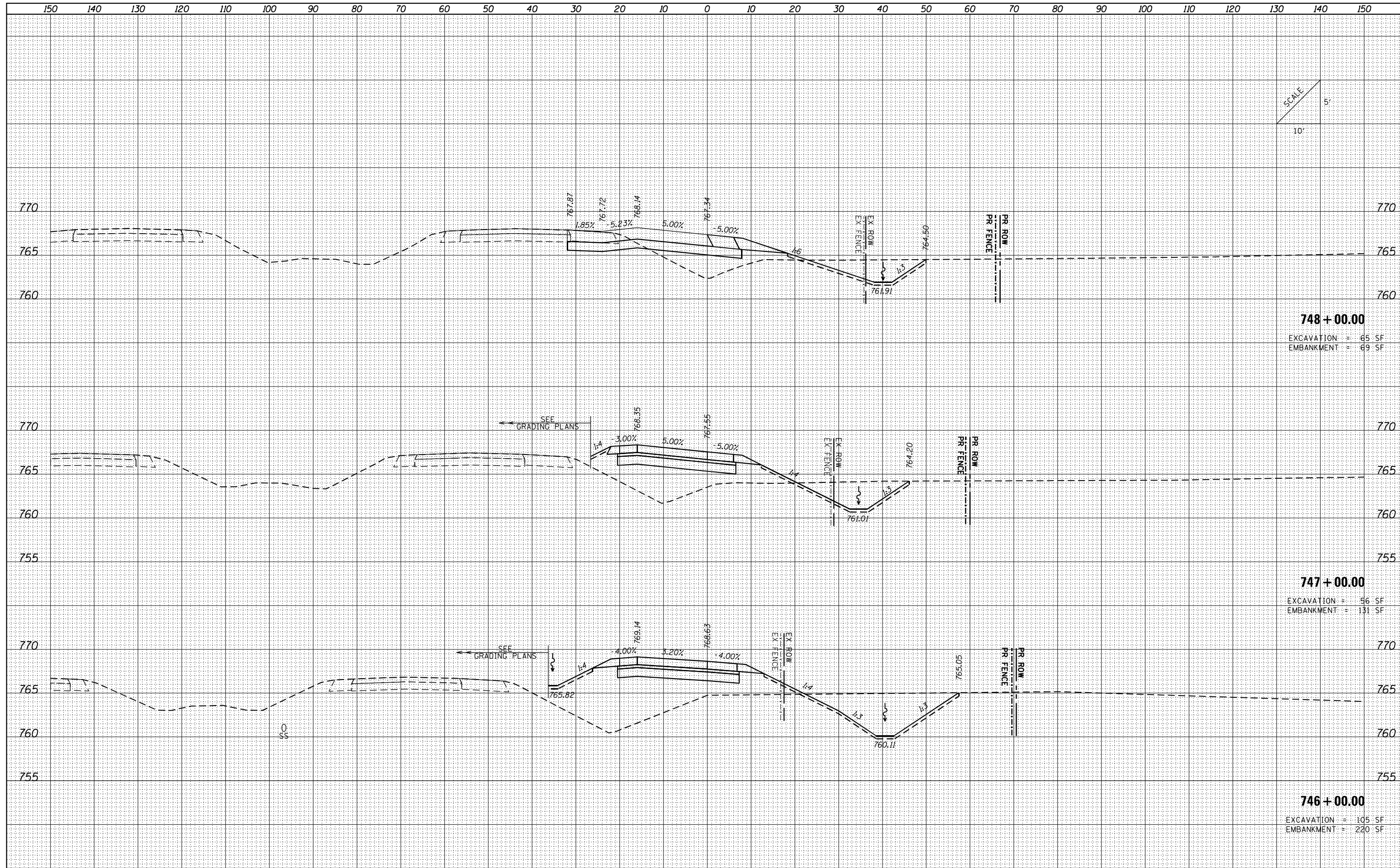
SCALE: SHEET OF SHEETS STA. 744+00.00 TO STA. 745+00.00

F.A.I. RTÉ.	SECTION	COUNTY	TOTAL SHEETS	SHEET NO.
57&74	(10-34-1) HBK	CHAMPAIGN	1187	1183
CONTRACT NO. 70B99				

ILLINOIS FED. AID PROJECT

DATE	
BY	
FINISHED SURVEY	
PLOTTED TEMPLATE	
NOTE BOOK	
AREAS CHECKED	
NO.	

DATE	
BY	
ORIGINAL SURVEY	
PLOTTED TEMPLATE	
NOTE BOOK	
AREAS CHECKED	
NO.	



748 + 00.00
 EXCAVATION = 65 SF
 EMBANKMENT = 69 SF

747 + 00.00
 EXCAVATION = 56 SF
 EMBANKMENT = 131 SF

746 + 00.00
 EXCAVATION = 105 SF
 EMBANKMENT = 220 SF

FILE NAME = ...VC-3\0570B99-sht-XSC Ramp G.dgn
 Default

USER NAME = Matt Overbey	DESIGNED - CWW	REVISIED -
PLOT SCALE = 20.0000' / in.	DRAWN - CWW	REVISIED -
PLOT DATE = 3/18/2021 - 2:41:40 PM	CHECKED - MJO/SPH	REVISIED -
	DATE - MARCH 2021	REVISIED -

**STATE OF ILLINOIS
 DEPARTMENT OF TRANSPORTATION**

**CROSS SECTIONS
 RAMP G**

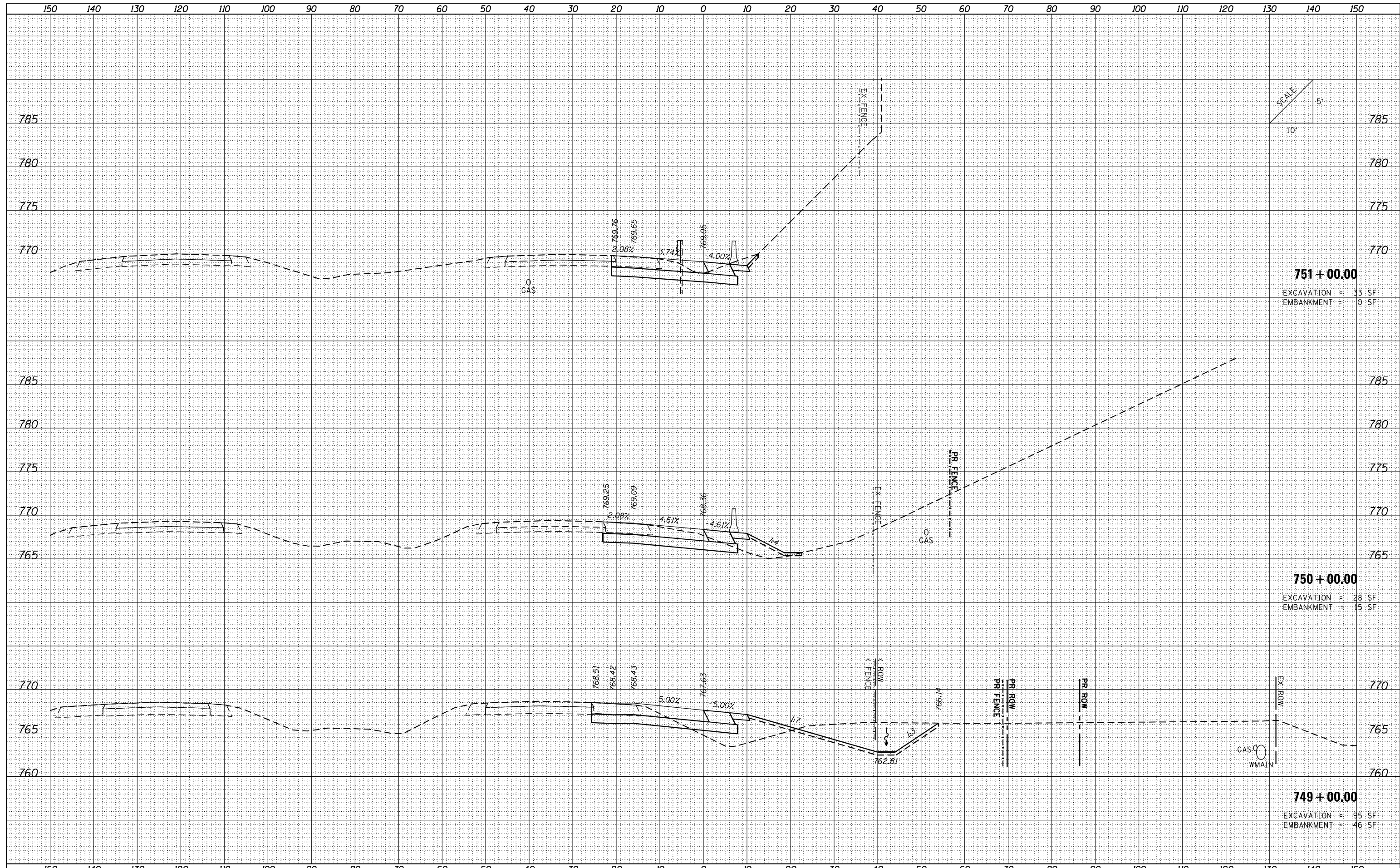
SCALE: SHEET OF SHEETS STA. 746+00.00 TO STA. 748+00.00

F.A.I. RTÉ.	SECTION	COUNTY	TOTAL SHEETS	SHEET NO.
57&74	(10-34-1) HBK	CHAMPAIGN	1187	1184
CONTRACT NO. 70B99				

ILLINOIS FED. AID PROJECT

DATE	
BY	
FINISHED SURVEY	
PLOTTED TEMPLATE	
NOTE BOOK	
AREAS CHECKED	

DATE	
BY	
ORIGINAL SURVEY	
PLOTTED TEMPLATE	
NOTE BOOK	
AREAS CHECKED	



751 + 00.00
 EXCAVATION = 33 SF
 EMBANKMENT = 0 SF

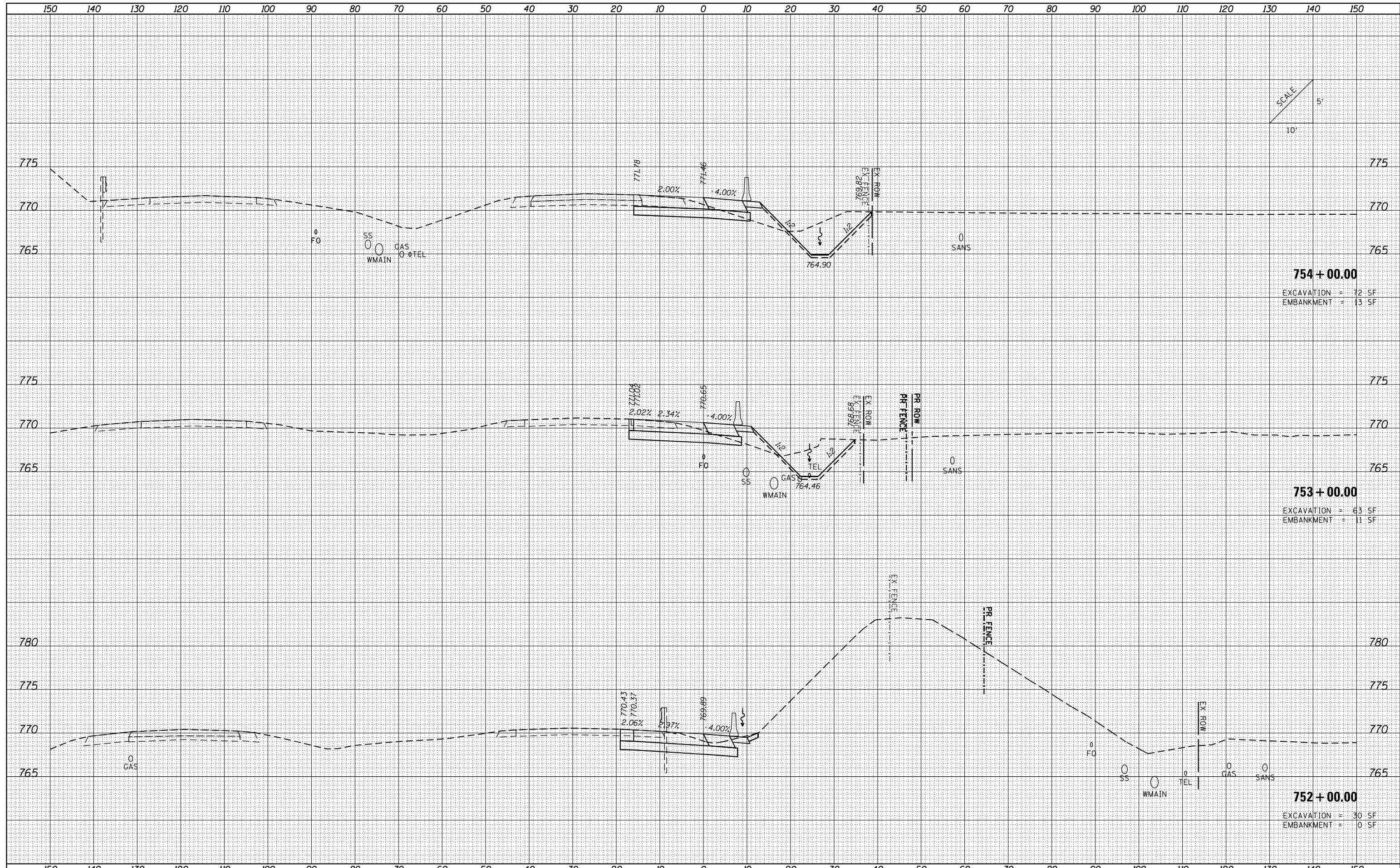
750 + 00.00
 EXCAVATION = 28 SF
 EMBANKMENT = 15 SF

749 + 00.00
 EXCAVATION = 95 SF
 EMBANKMENT = 46 SF

FILE NAME =	USER NAME = Matt Overbey	DESIGNED - CWW	REVISIED -	STATE OF ILLINOIS DEPARTMENT OF TRANSPORTATION	CROSS SECTIONS RAMP G			F.A.I. RTÉ.	SECTION	COUNTY	TOTAL SHEETS	SHEET NO.
...VC-3\0570B99-sht-XSC Ramp G.dgn		DRAWN - CWW	REVISIED -		57&74	(10-34-1) HBK	CHAMPAIGN	1187	1185			
Default	PLOT SCALE = 20.0000' / in.	CHECKED - MJO/SPH	REVISIED -		SCALE: SHEET OF SHEETS STA. 749+00.00 TO STA. 751+00.00			CONTRACT NO. 70B99				
	PLOT DATE = 3/18/2021 - 2:41:40 PM	DATE - MARCH 2021	REVISIED -		ILLINOIS FED. AID PROJECT							

DATE	
BY	
FINISHED SURVEY	
PLOTTED	
TEMPLATE	
AREAS	
CHECKED	
NO.	

DATE	
BY	
ORIGINAL SURVEY	
PLOTTED	
TEMPLATE	
AREAS	
CHECKED	
NO.	



FILE NAME = ...VC-3\0570B99-sht-XSC Ramp G.dgn
 Default

USER NAME = Matt Overbey	DESIGNED - CWW	REVISED -
	DRAWN - CWW	REVISED -
PLOT SCALE = 20.0000' / in.	CHECKED - MJO/SPH	REVISED -
PLOT DATE = 3/18/2021 - 2:41:40 PM	DATE - MARCH 2021	REVISED -

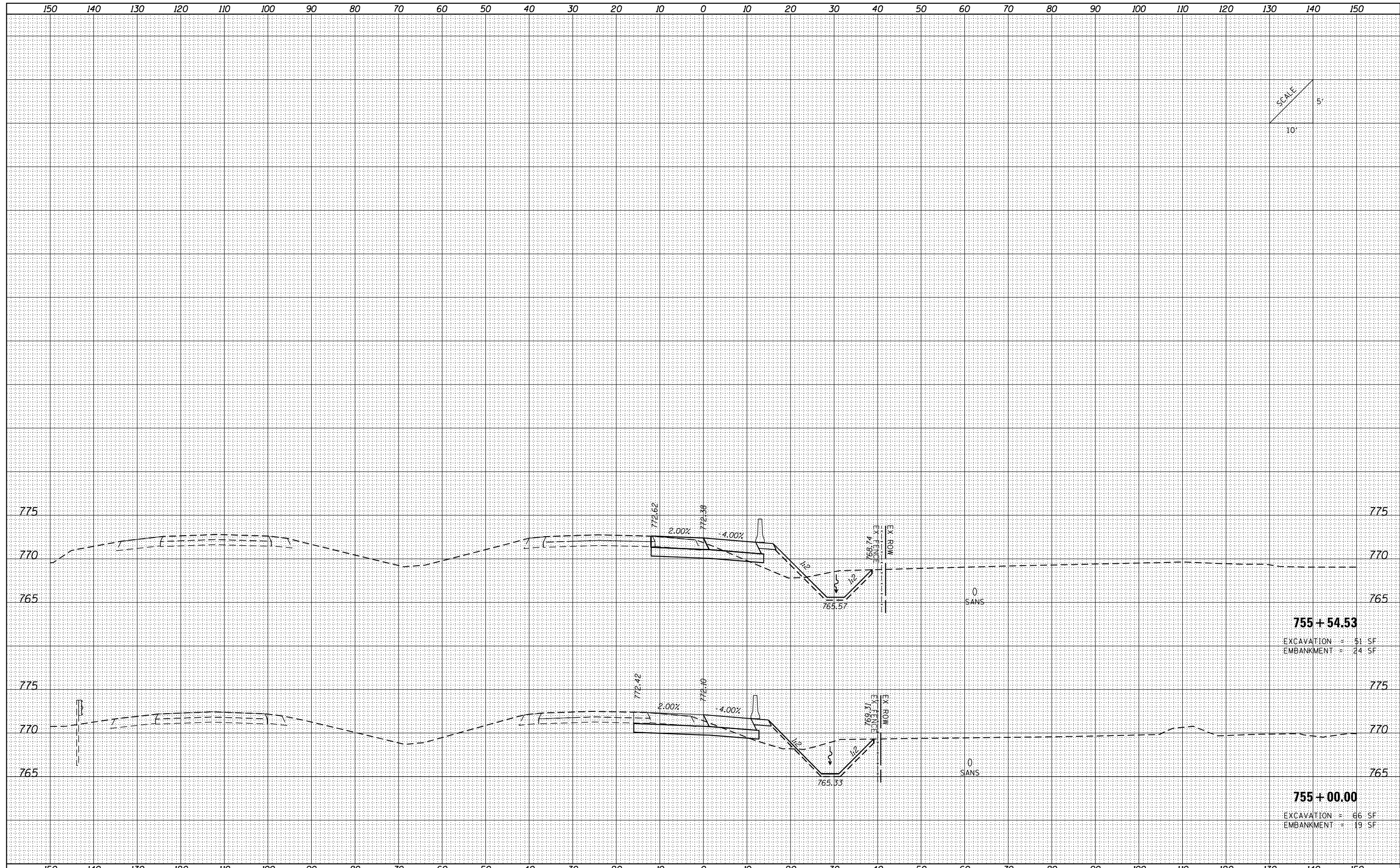
**STATE OF ILLINOIS
DEPARTMENT OF TRANSPORTATION**

CROSS SECTIONS RAMP G	
SCALE:	SHEET OF SHEETS
STA. 752+00.00 TO STA. 754+00.00	

F.A.I. RTE. 57&74	SECTION (10-34-1) HBK	COUNTY CHAMPAIGN	TOTAL SHEETS 1187	SHEET NO. 1186
CONTRACT NO. 70B99			ILLINOIS FED. AID PROJECT	

DATE	
BY	
FINAL SURVEY	SURVEYED
NOTE BOOK NO.	PLOTTED
	TEMPLATE
	AREAS CHECKED

DATE	
BY	
ORIGINAL SURVEY	SURVEYED
NOTE BOOK NO.	PLOTTED
	TEMPLATE
	AREAS CHECKED



755 + 54.53
 EXCAVATION = 51 SF
 EMBANKMENT = 24 SF

755 + 00.00
 EXCAVATION = 66 SF
 EMBANKMENT = 19 SF

FILE NAME = ...C-3\0570B99-sht-XSC Ramp G.dgn
 Default

USER NAME = Matt Overbey	DESIGNED - CWW	REVISED -
PLOT SCALE = 20.0000' / in.	DRAWN - CWW	REVISED -
PLOT DATE = 3/18/2021 - 2:41:41 PM	CHECKED - MJO/SPH	REVISED -
	DATE - MARCH 2021	REVISED -

**STATE OF ILLINOIS
 DEPARTMENT OF TRANSPORTATION**

**CROSS SECTIONS
 RAMP G**

SCALE: SHEET OF SHEETS STA. 755+00.00 TO STA. 755+54.53

F.A.I. RTE.	SECTION	COUNTY	TOTAL SHEETS	SHEET NO.
57&74	(10-34-1) HBK	CHAMPAIGN	1187	1187
			CONTRACT NO. 70B99	
ILLINOIS FED. AID PROJECT				