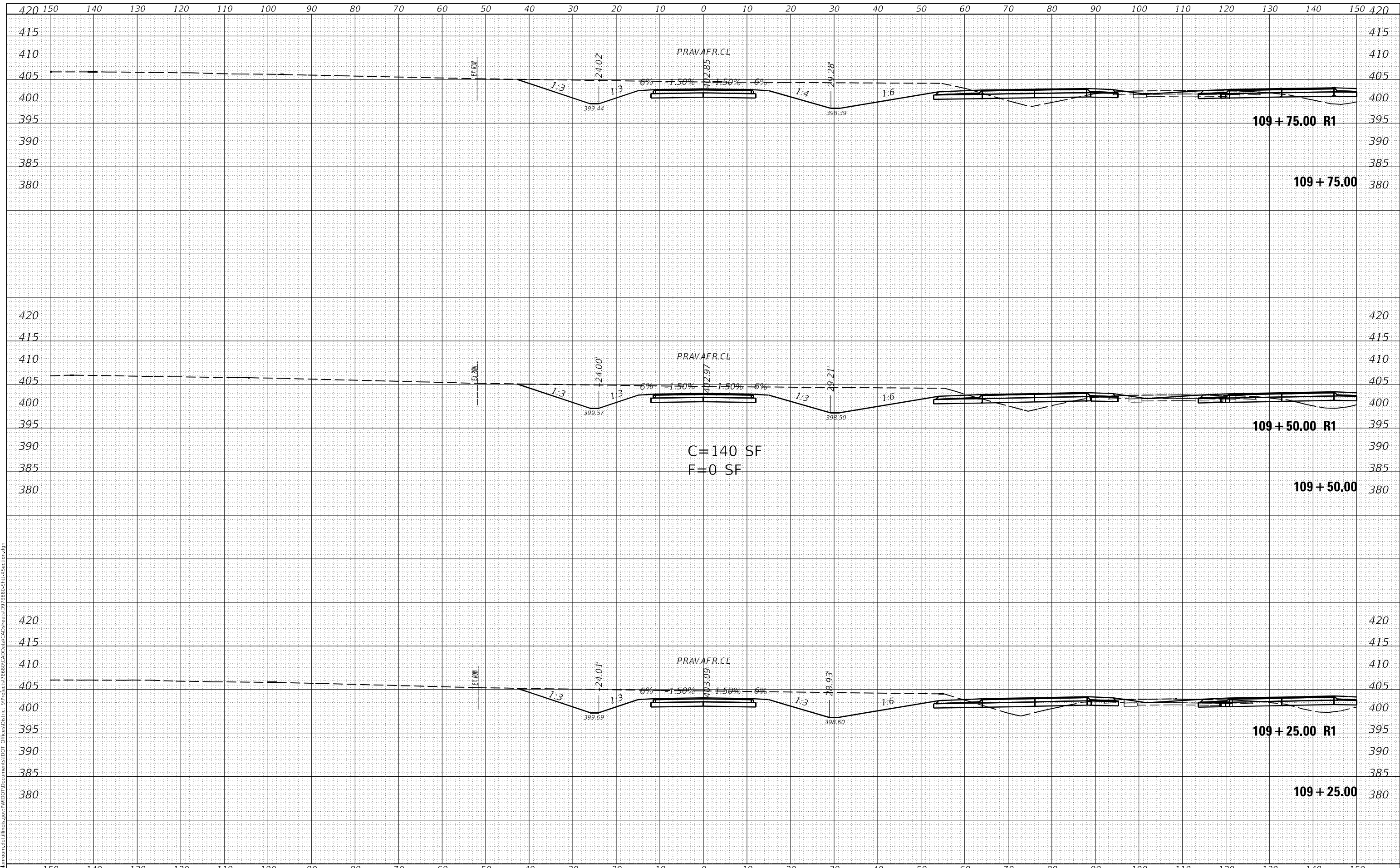


FINAL SURVEY	SURVEYED	DATE
NOTE BOOK	FLOTTED	
NO.	TEMPLATE	
	AREAS CHECKED	

ORIGINAL SURVEY	SURVEYED	DATE
NOTE BOOK	FLOTTED	
NO.	TEMPLATE	
	AREAS CHECKED	

MODEL: Default
 FILE NAME: D:\data\mason.dwg
 PROJECT: P:\PROJECTS\78660\CAD\DATA\CAD\sections\07\78660-Sht-1X-section.dgn



**STATE OF ILLINOIS
 DEPARTMENT OF TRANSPORTATION**

CROSS SECTIONS – PROP. AVA FRONTAGE RD.

USER NAME = fowlera	DESIGNED -	REVISED -
	DRAWN -	REVISED -
PLOT SCALE = 20,0000 * / in.	CHECKED -	REVISED -
PLOT DATE = 10/13/2020	DATE -	REVISED -

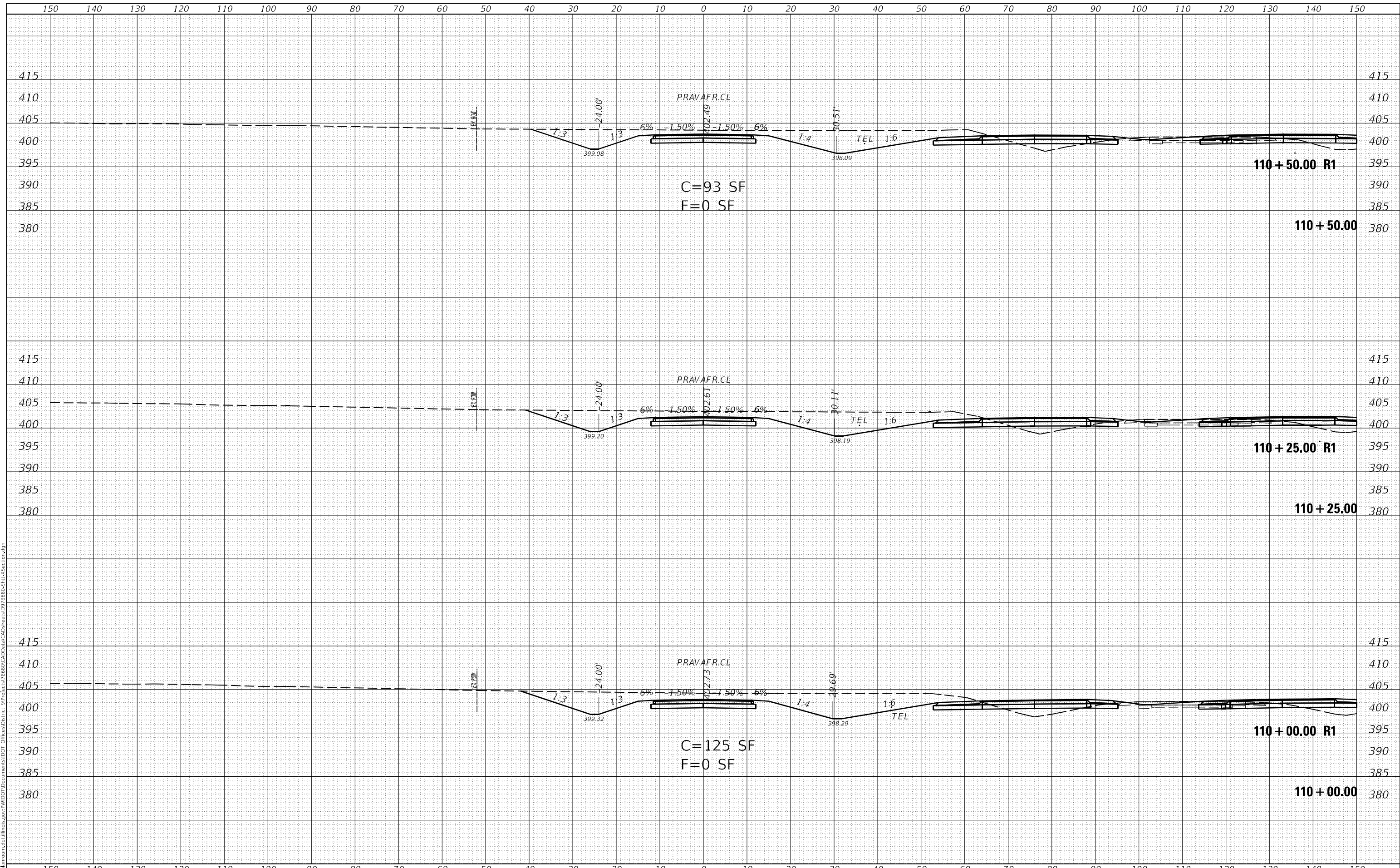
SCALE: SHEET OF SHEETS STA. 109+25.00 TO STA. 109+75.00

F.A.P. RTE.	SECTION	COUNTY	TOTAL SHEETS	SHEET NO.
42	13N-1,(13-1)N-2	JACKSON	347	301
				CONTRACT NO. 78660
		ILLINOIS	FED. AID PROJECT	

DATE	
BY	
FINAL SURVEY	SURVEYED
NOTE BOOK	PLOTTED
NO.	TEMPLATE
	AREAS CHECKED
	AREAS CHECKED

DATE	
BY	
ORIGINAL SURVEY	SURVEYED
NOTE BOOK	PLOTTED
NO.	TEMPLATE
	AREAS CHECKED
	AREAS CHECKED

MODEL: Default
 FILE NAME: D:\data\mason.dwg
 PROJECT: P:\PROJECTS\78660\CAD\DATA\CAD\SECTION\78660-SP1-X-SECTION.dgn



USER NAME	= fowlera
DESIGNED	-
DRAWN	-
CHECKED	-
DATE	-

REVISED	-
REVISED	-
REVISED	-
REVISED	-

**STATE OF ILLINOIS
 DEPARTMENT OF TRANSPORTATION**

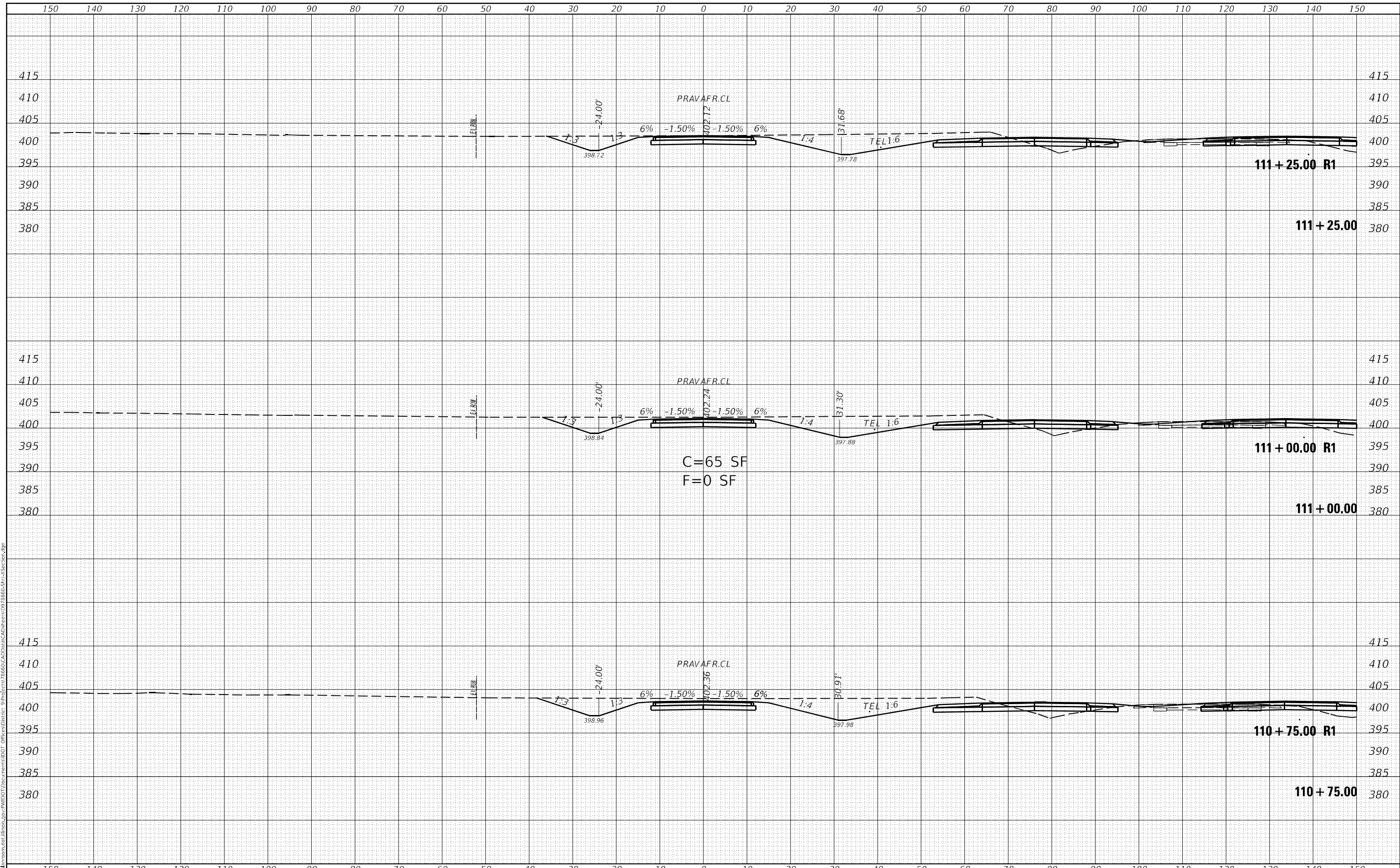
CROSS SECTIONS - PROP. AVA FRONTAGE RD.	
SCALE:	SHEET OF SHEETS
STA. 110+00.00	TO STA. 110+50.00

F.A.P. RTE.	SECTION	COUNTY	TOTAL SHEETS	SHEET NO.
42	13N-1,(13-1)N-2	JACKSON	347	302
				CONTRACT NO. 78660
				ILLINOIS FED. AID PROJECT

DATE	
BY	
FINAL SURVEY	SURVEYED
NOTE BOOK	PLOTTED
NO.	TEMPLATE
	AREAS CHECKED
	AREAS CHECKED

DATE	
BY	
ORIGINAL SURVEY	SURVEYED
NOTE BOOK	PLOTTED
NO.	TEMPLATE
	AREAS CHECKED
	AREAS CHECKED

MODEL: Default
 FILE NAME: D:\data\mason.dwg
 PROJECT: P:\PROJECTS\78660\CAD\DATA\CAD\SECTION\78660-SP1-X-SECTION.dgn



**STATE OF ILLINOIS
 DEPARTMENT OF TRANSPORTATION**

CROSS SECTIONS – PROP. AVA FRONTAGE RD.

USER NAME = fowlera
 PLOT SCALE = 20,0000 * / in.
 PLOT DATE = 10/13/2020

DESIGNED -
 DRAWN -
 CHECKED -
 DATE -

REVISED -
 REVISED -
 REVISED -
 REVISED -

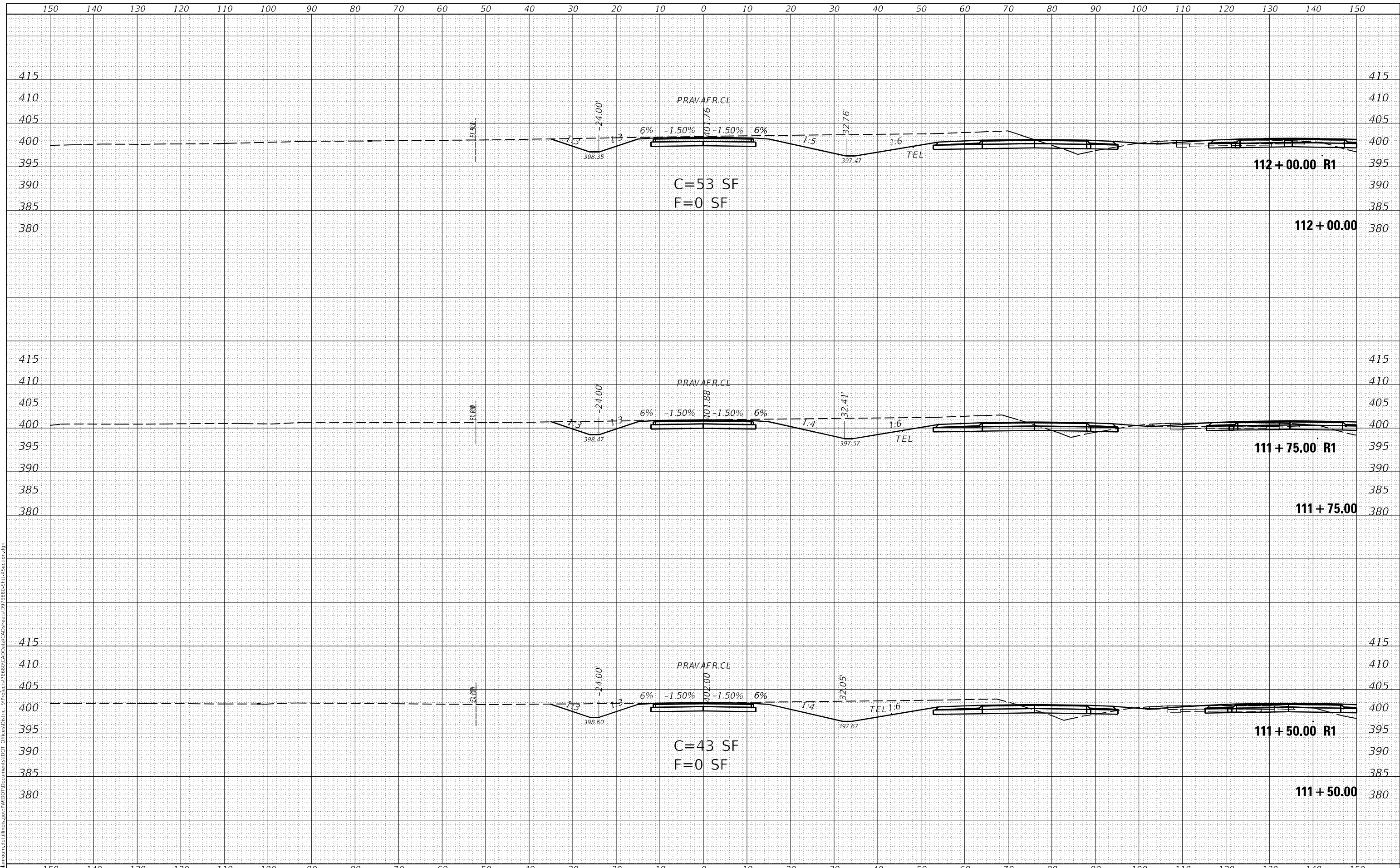
SCALE: SHEET OF SHEETS STA. 110+75.00 TO STA. 111+25.00

F.A.P. RTE.	SECTION	COUNTY	TOTAL SHEETS	SHEET NO.
42	13N-1,(13-1)N-2	JACKSON	347	303
CONTRACT NO. 78660				
ILLINOIS FED. AID PROJECT				

DATE	
BY	
FINAL SURVEY	SURVEYED
NOTE BOOK	PLOTTED
NO.	TEMPLATE
	AREAS CHECKED
	AREAS CHECKED

DATE	
BY	
ORIGINAL SURVEY	SURVEYED
NOTE BOOK	PLOTTED
NO.	TEMPLATE
	AREAS CHECKED
	AREAS CHECKED

MODEL: Default
 FILE NAME: D:\data\mason.dwg
 PROJECT: P:\PROJECTS\78660\CAD\DATA\CAD\SECTION\78660-SP1-X-SECTION.dgn



**STATE OF ILLINOIS
 DEPARTMENT OF TRANSPORTATION**

CROSS SECTIONS - PROP. AVA FRONTAGE RD.

USER NAME = fowlera	DESIGNED -	REVISED -
	DRAWN -	REVISED -
PLOT SCALE = 20,0000' / in.	CHECKED -	REVISED -
PLOT DATE = 10/13/2020	DATE -	REVISED -

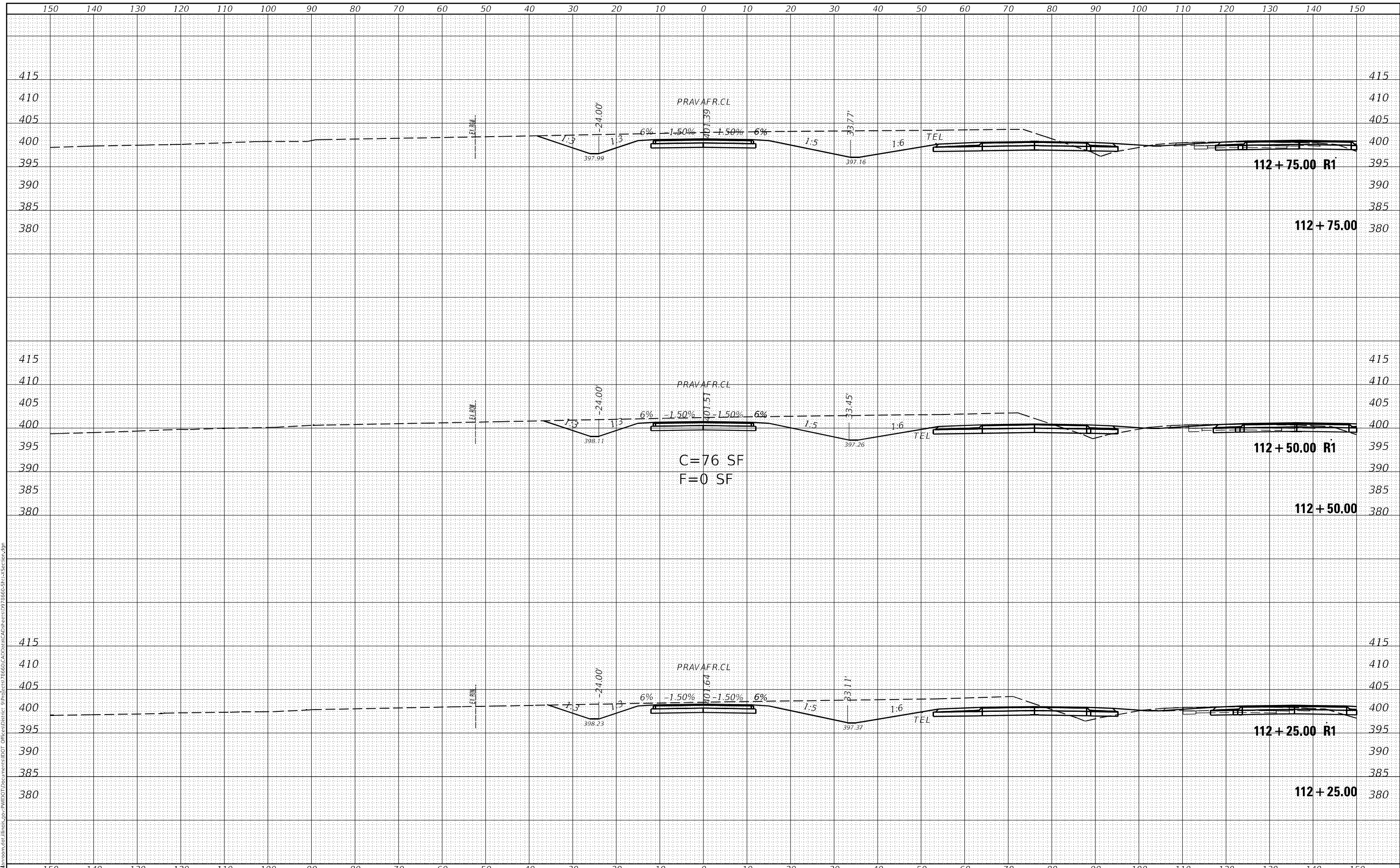
SCALE: SHEET OF SHEETS STA. 111+50.00 TO STA. 112+00.00

F.A.P. RTE. 42	SECTION 13N-1,(13-1)N-2	COUNTY JACKSON	TOTAL SHEETS 347	SHEET NO. 304
			CONTRACT NO. 78660	
ILLINOIS			FED. AID PROJECT	

DATE	
BY	
FINAL SURVEY	SURVEYED
NOTE BOOK	PLOTTED
NO.	TEMPLATE
	AREAS CHECKED

DATE	
BY	
ORIGINAL SURVEY	SURVEYED
NOTE BOOK	PLOTTED
NO.	TEMPLATE
	AREAS CHECKED

MODEL: Default
 FILE NAME: D:\data\mason.dwg
 PROJECT: 78660\CAD\Drawings\DWG\78660-SP1-X-Section.dwg



USER NAME = fowlera	DESIGNED -	REVISED -
	DRAWN -	REVISED -
PLOT SCALE = 20,0000 * / in.	CHECKED -	REVISED -
PLOT DATE = 10/13/2020	DATE -	REVISED -

**STATE OF ILLINOIS
 DEPARTMENT OF TRANSPORTATION**

CROSS SECTIONS - PROP. AVA FRONTAGE RD.

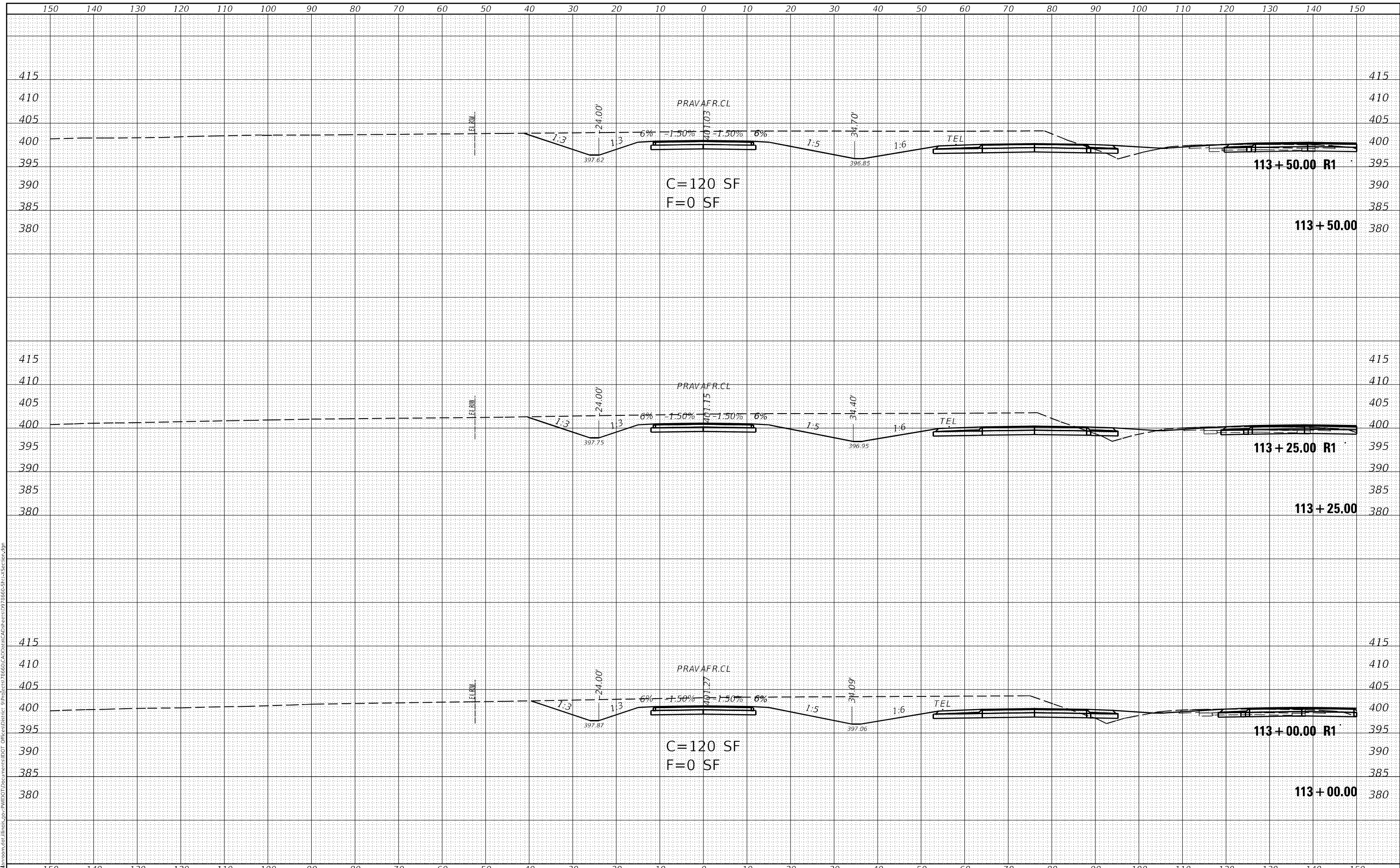
SCALE: SHEET OF SHEETS STA. 112+25.00 TO STA. 112+75.00

F.A.P. RTE. 42	SECTION 13N-1,(13-1)N-2	COUNTY JACKSON	TOTAL SHEETS 347	SHEET NO. 305
			CONTRACT NO. 78660	
		ILLINOIS FED. AID PROJECT		

DATE	
BY	
FINAL SURVEY	SURVEYED
NOTE BOOK	PLOTTED
NO.	TEMPLATE
	AREAS CHECKED
	AREAS CHECKED

DATE	
BY	
ORIGINAL SURVEY	SURVEYED
NOTE BOOK	PLOTTED
NO.	TEMPLATE
	AREAS CHECKED
	AREAS CHECKED

MODEL: Default
 FILE NAME: D:\data\mason.dwg
 PROJECT: P:\PROJECTS\78660\CAD\DATA\CAD\SECTION\78660-SP1-X-SECTION.dgn



**STATE OF ILLINOIS
 DEPARTMENT OF TRANSPORTATION**

CROSS SECTIONS - PROP. AVA FRONTAGE RD.

USER NAME = fowlera	DESIGNED -	REVISED -
	DRAWN -	REVISED -
PLOT SCALE = 20,0000' / in.	CHECKED -	REVISED -
PLOT DATE = 10/13/2020	DATE -	REVISED -

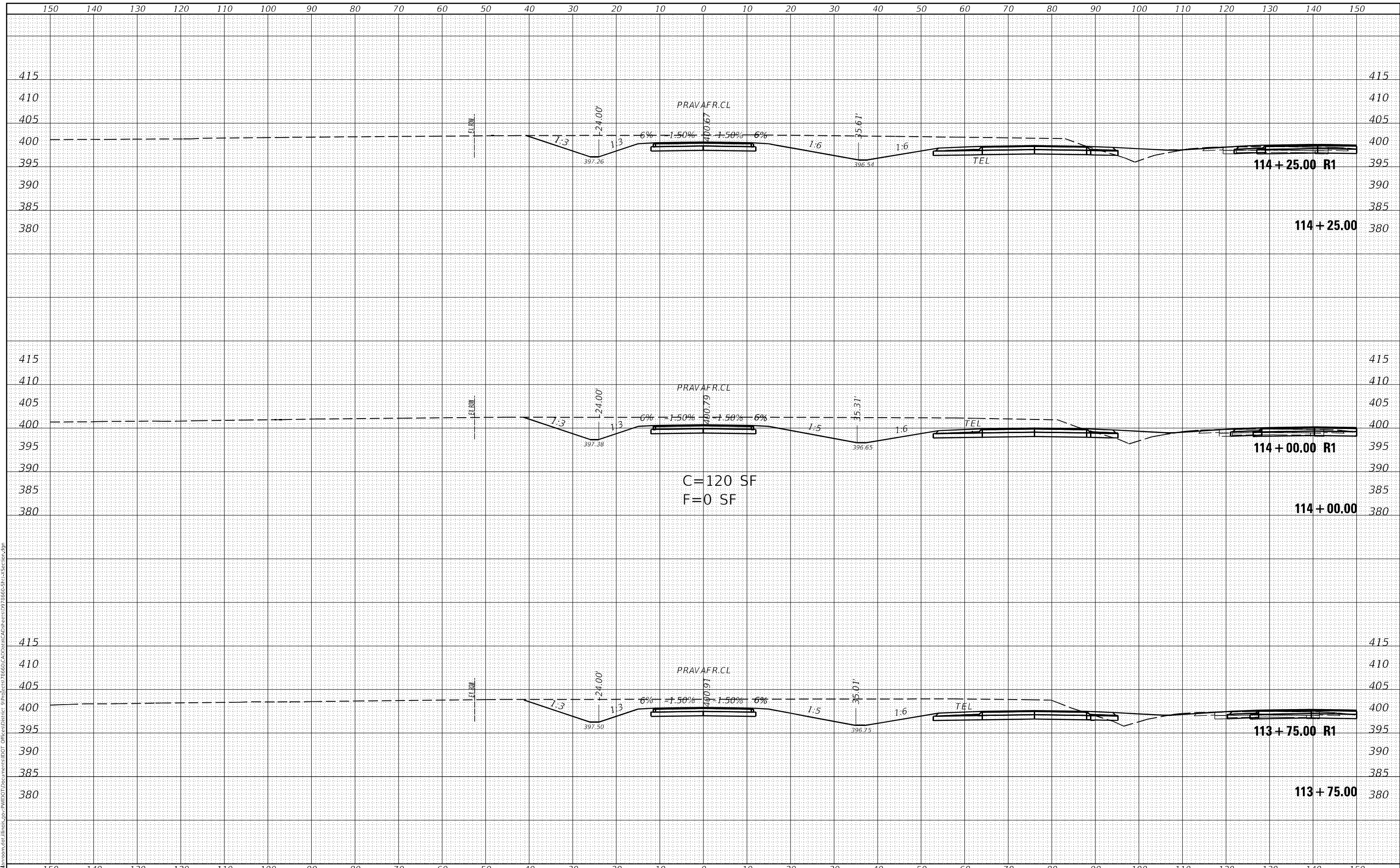
SCALE: SHEET OF SHEETS STA. 113+00.00 TO STA. 113+50.00

F.A.P. RTE. 42	SECTION 13N-1,(13-1)N-2	COUNTY JACKSON	TOTAL SHEETS 347	SHEET NO. 306
			CONTRACT NO. 78660	
			ILLINOIS FED. AID PROJECT	

DATE	
BY	
FINAL SURVEY	SURVEYED
NOTE BOOK	FLOTTED
NO.	TEMPLATE
	AREAS CHECKED

DATE	
BY	
ORIGINAL SURVEY	SURVEYED
NOTE BOOK	FLOTTED
NO.	TEMPLATE
	AREAS CHECKED

MODEL: Default
 FILE NAME: D:\data\mason.dwg
 PROJECT: P:\PROJECTS\78660\CAD\DATA\CAD\SECTION\78660-SP1-X-SECTION.dgn



USER NAME = fowlera	DESIGNED -	REVISED -
	DRAWN -	REVISED -
PLOT SCALE = 20,0000' / in.	CHECKED -	REVISED -
PLOT DATE = 10/13/2020	DATE -	REVISED -

**STATE OF ILLINOIS
 DEPARTMENT OF TRANSPORTATION**

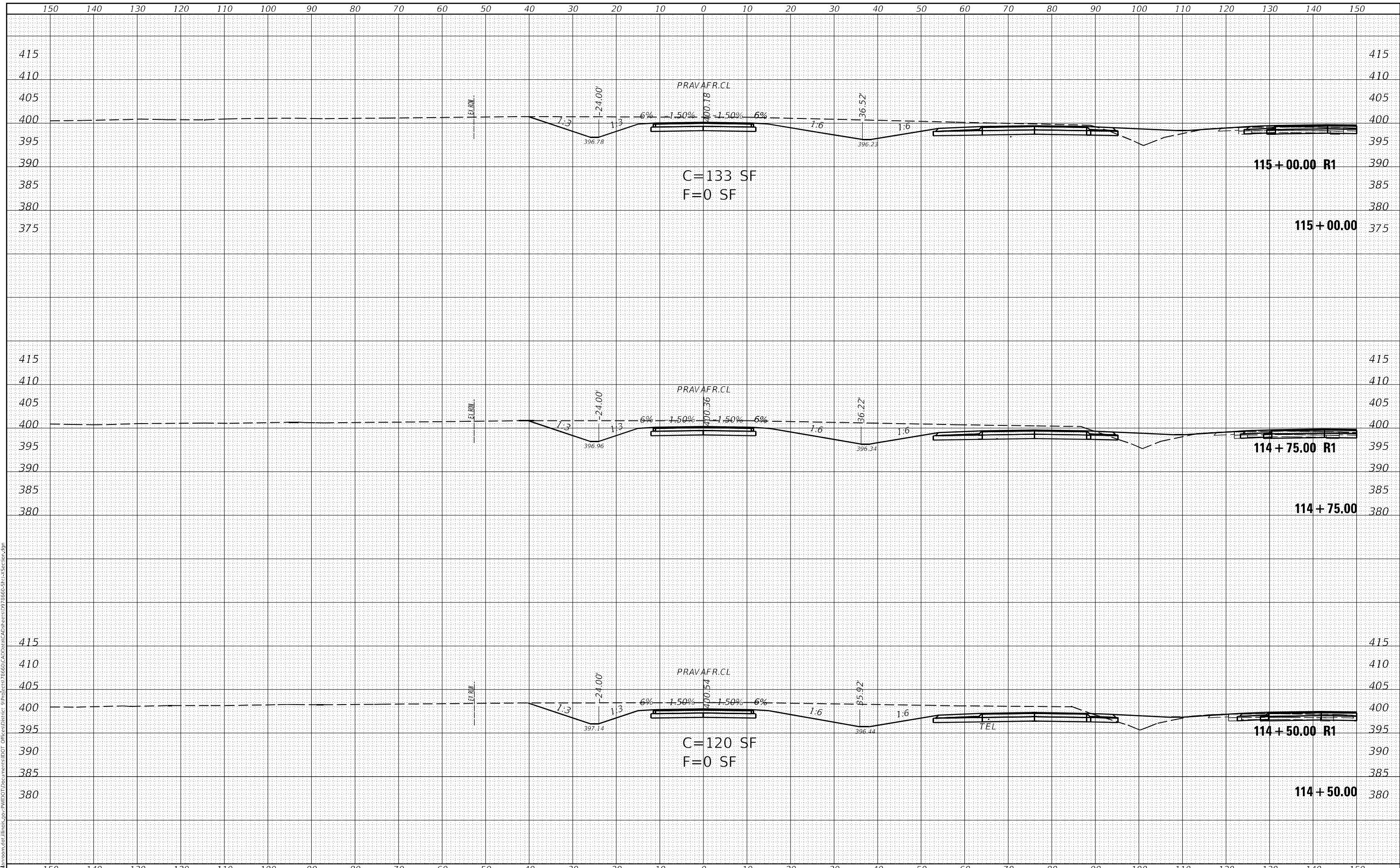
CROSS SECTIONS - PROP. AVA FRONTAGE RD.
 SCALE: SHEET OF SHEETS STA. 113+75.00 TO STA. 114+25.00

F.A.P. RTE. 42	SECTION 13N-1,(13-1)N-2	COUNTY JACKSON	TOTAL SHEETS 347	SHEET NO. 307
			CONTRACT NO. 78660	
ILLINOIS			FED. AID PROJECT	

DATE	
BY	
FINAL SURVEY	SURVEYED
NOTE BOOK	PLOTTED
NO.	TEMPLATE
	AREAS
	CHECKED

DATE	
BY	
ORIGINAL SURVEY	SURVEYED
NOTE BOOK	PLOTTED
NO.	TEMPLATE
	AREAS
	CHECKED

MODEL: Default
 FILE NAME: D:\data\mason.dwg
 PROJECT: P:\PROJECTS\78660\CAD\DATA\CAD\SECTION\78660-SP1-X-SECTION.dgn



USER NAME = fowlera	DESIGNED -	REVISED -
	DRAWN -	REVISED -
PLOT SCALE = 20,0000 * / in.	CHECKED -	REVISED -
PLOT DATE = 10/13/2020	DATE -	REVISED -

**STATE OF ILLINOIS
 DEPARTMENT OF TRANSPORTATION**

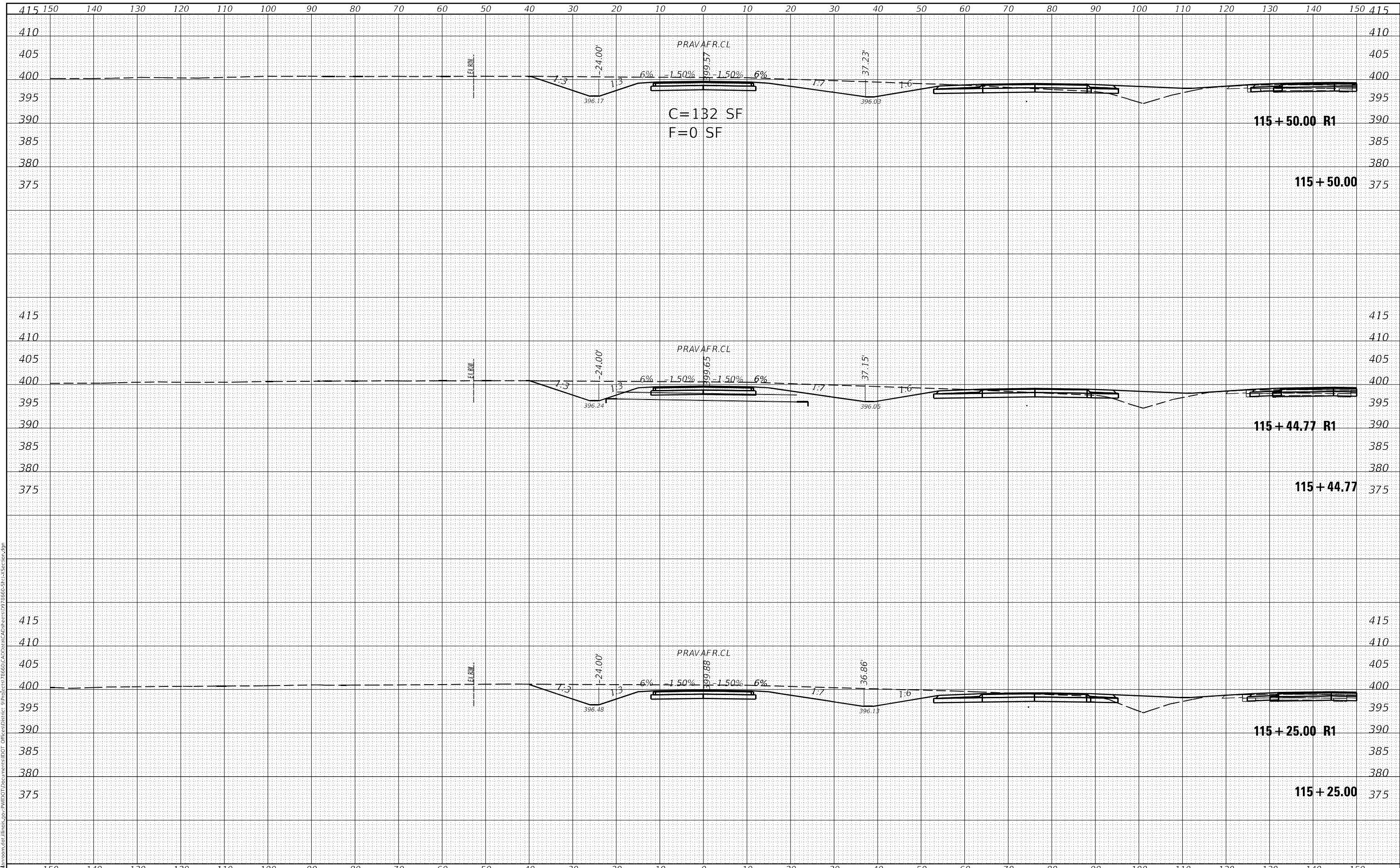
CROSS SECTIONS - PROP. AVA FRONTAGE RD.
 SCALE: SHEET OF SHEETS STA. 114+50.00 TO STA. 115+00.00

F.A.P. RTE. 42	SECTION 13N-1,(13-1)N-2	COUNTY JACKSON	TOTAL SHEETS 347	SHEET NO. 308
			CONTRACT NO. 78660	
ILLINOIS			FED. AID PROJECT	

FINAL SURVEY NO.	SURVEYED	DATE
NOTE BOOK	PLOTTED	
AREAS CHECKED	TEMPLATE	
	AREAS CHECKED	

ORIGINAL SURVEY NO.	SURVEYED	DATE
	PLOTTED	
	TEMPLATE	
	AREAS CHECKED	
	AREAS CHECKED	

MODEL: Default
 FILE NAME: D:\data\mason.dwg
 PROJECT: P:\PROJECTS\78660\CAD\DATA\CAD\DATA\78660-SPR-1\SECTION.dgn



USER NAME = fowlera	DESIGNED -	REVISED -
	DRAWN -	REVISED -
PLOT SCALE = 20,0000 * / in.	CHECKED -	REVISED -
PLOT DATE = 10/13/2020	DATE -	REVISED -

**STATE OF ILLINOIS
 DEPARTMENT OF TRANSPORTATION**

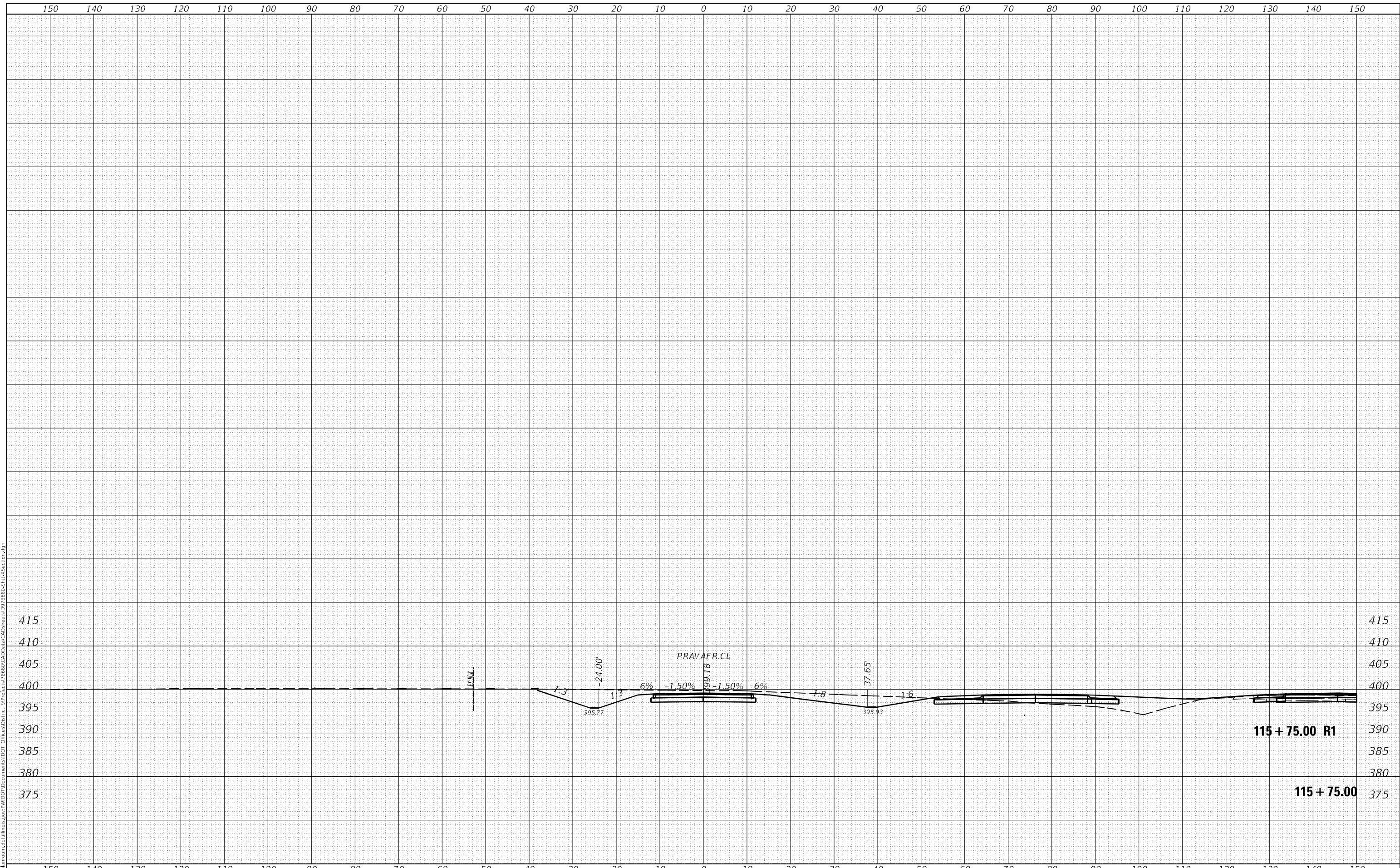
CROSS SECTIONS - PROP. AVA FRONTAGE RD.
 SCALE: SHEET OF SHEETS STA. 115+25.00 TO STA. 115+50.00

F.A.P. RTE. 42	SECTION 13N-1,(13-1)N-2	COUNTY JACKSON	TOTAL SHEETS 347	SHEET NO. 309
			CONTRACT NO. 78660	
			ILLINOIS FED. AID PROJECT	

FINAL SURVEY NO.	SURVEYED	BY	DATE
NOTE BOOK	FLOTTED		
AREAS CHECKED	TEMPLATE		
	AREAS CHECKED		

ORIGINAL SURVEY NO.	SURVEYED	BY	DATE
NOTE BOOK	FLOTTED		
AREAS CHECKED	TEMPLATE		
	AREAS CHECKED		

MODEL: Default
 FILE NAME: D:\data\mason.dwg
 PROJECT: P:\PROJECTS\78660\CAD\DATA\CAD\Sheet\07_78660_Sht1XSection.dgn



USER NAME = fowlera	DESIGNED -	REVISED -
	DRAWN -	REVISED -
PLOT SCALE = 20,0000 * / in.	CHECKED -	REVISED -
PLOT DATE = 10/13/2020	DATE -	REVISED -

**STATE OF ILLINOIS
 DEPARTMENT OF TRANSPORTATION**

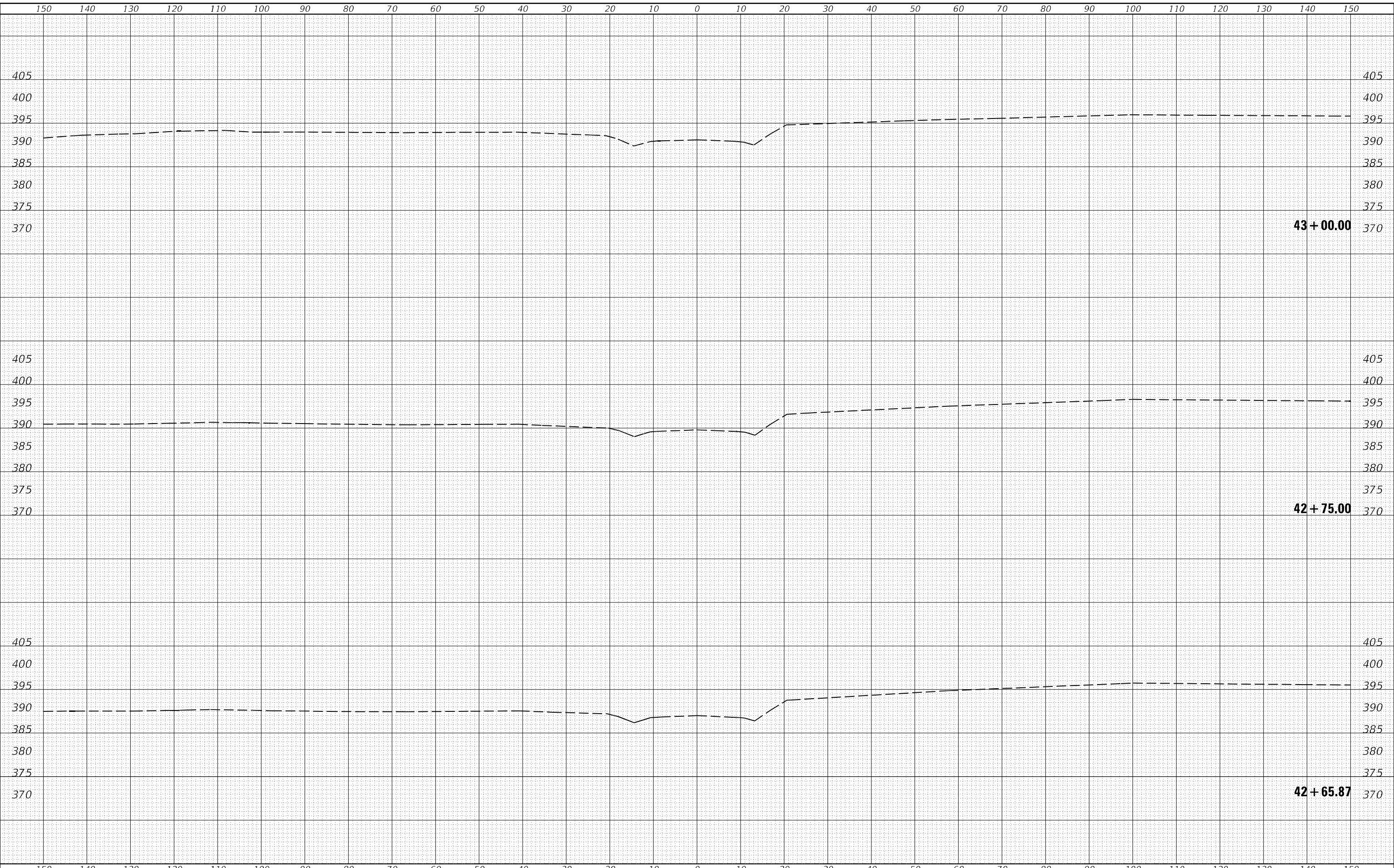
CROSS SECTIONS - PROP. AVA FRONTAGE RD.
 SCALE: SHEET OF SHEETS STA. 115+75.00 TO STA. 115+75.00

F.A.P. RTE.	SECTION	COUNTY	TOTAL SHEETS	SHEET NO.
42	13N-1,(13-1)N-2	JACKSON	347	310
CONTRACT NO. 78660				
ILLINOIS FED. AID PROJECT				

FINAL SURVEY NO.	SURVEYED	DATE
NOTE BOOK	PLOTTED	
AREAS CHECKED	TEMPLATE	
	AREAS CHECKED	

ORIGINAL SURVEY NO.	SURVEYED	DATE
NOTE BOOK	PLOTTED	
AREAS CHECKED	TEMPLATE	
	AREAS CHECKED	

MODEL: Default
 FILE NAME: D:\data\mason.dwg
 I:\projects\78660\CAD\Drawings\DWG\78660-Str-1XSection.dgn



USER NAME = fowlera	DESIGNED -	REVISED -
	DRAWN -	REVISED -
PLOT SCALE = 20,0000 * / in.	CHECKED -	REVISED -
PLOT DATE = 10/13/2020	DATE -	REVISED -

**STATE OF ILLINOIS
 DEPARTMENT OF TRANSPORTATION**

CROSS SECTIONS - GRANGE HALL RD.

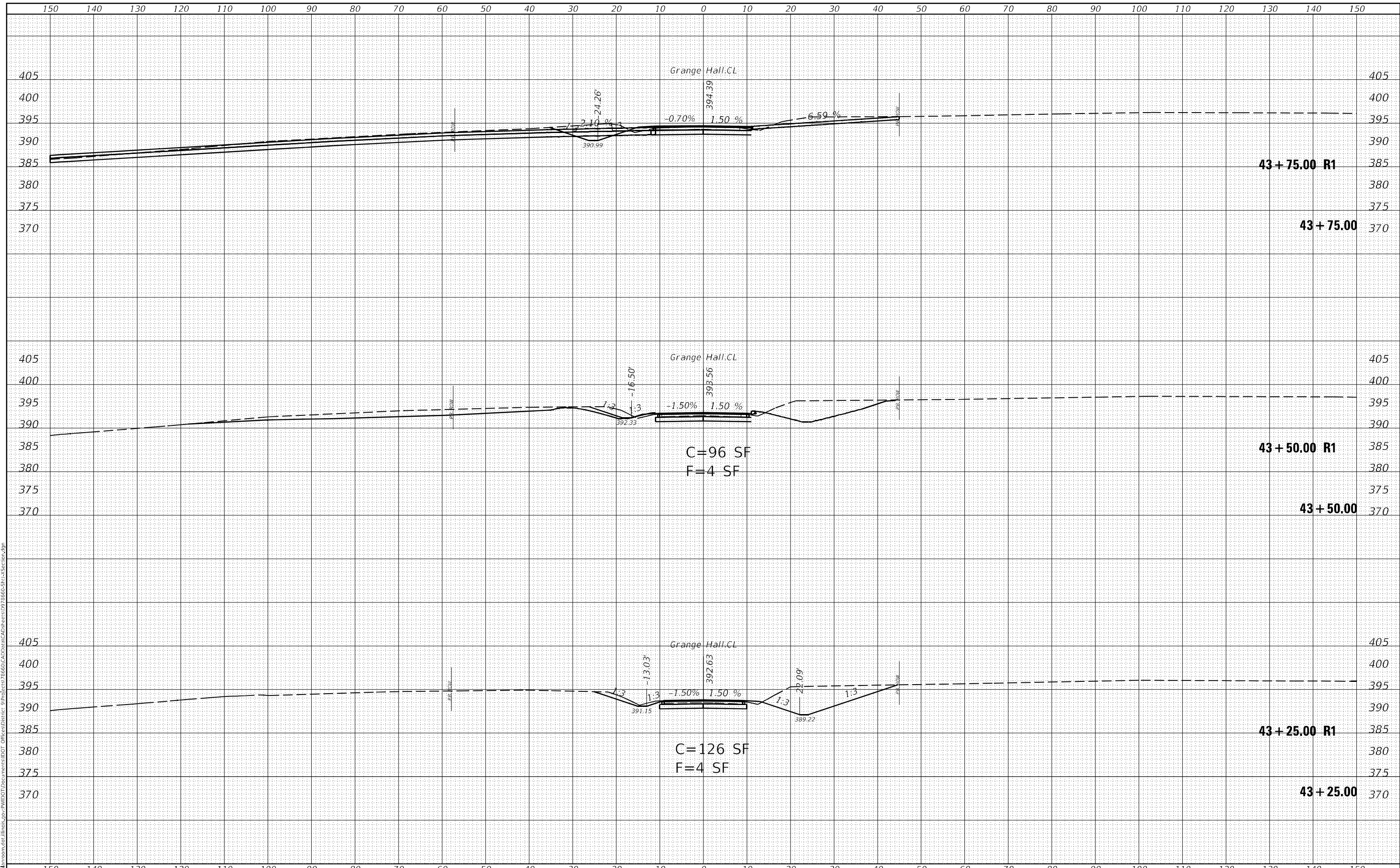
SCALE: SHEET OF SHEETS STA. 42+65.87 TO STA. 43+00.00

F.A.P. RTE.	SECTION	COUNTY	TOTAL SHEETS	SHEET NO.
42	13N-1,(13-1)N-2	JACKSON	347	311
				CONTRACT NO. 78660
		ILLINOIS	FED. AID PROJECT	

FINAL SURVEY	SURVEYED
NOTE BOOK	PLOTTED
NO.	TEMPLATE
	AREAS CHECKED

ORIGINAL SURVEY	SURVEYED
NOTE BOOK	PLOTTED
NO.	TEMPLATE
	AREAS CHECKED

MODEL: Default
 FILE NAME: D:\data\mason.dwg
 PROJECT: 78660\CAD\Drawings\DWG\78660-SP1-X-Section.dwg



**STATE OF ILLINOIS
 DEPARTMENT OF TRANSPORTATION**

CROSS SECTIONS - GRANGE HALL RD.

USER NAME = fowlera	DESIGNED -	REVISED -
	DRAWN -	REVISED -
PLOT SCALE = 20,0000' / in.	CHECKED -	REVISED -
PLOT DATE = 10/13/2020	DATE -	REVISED -

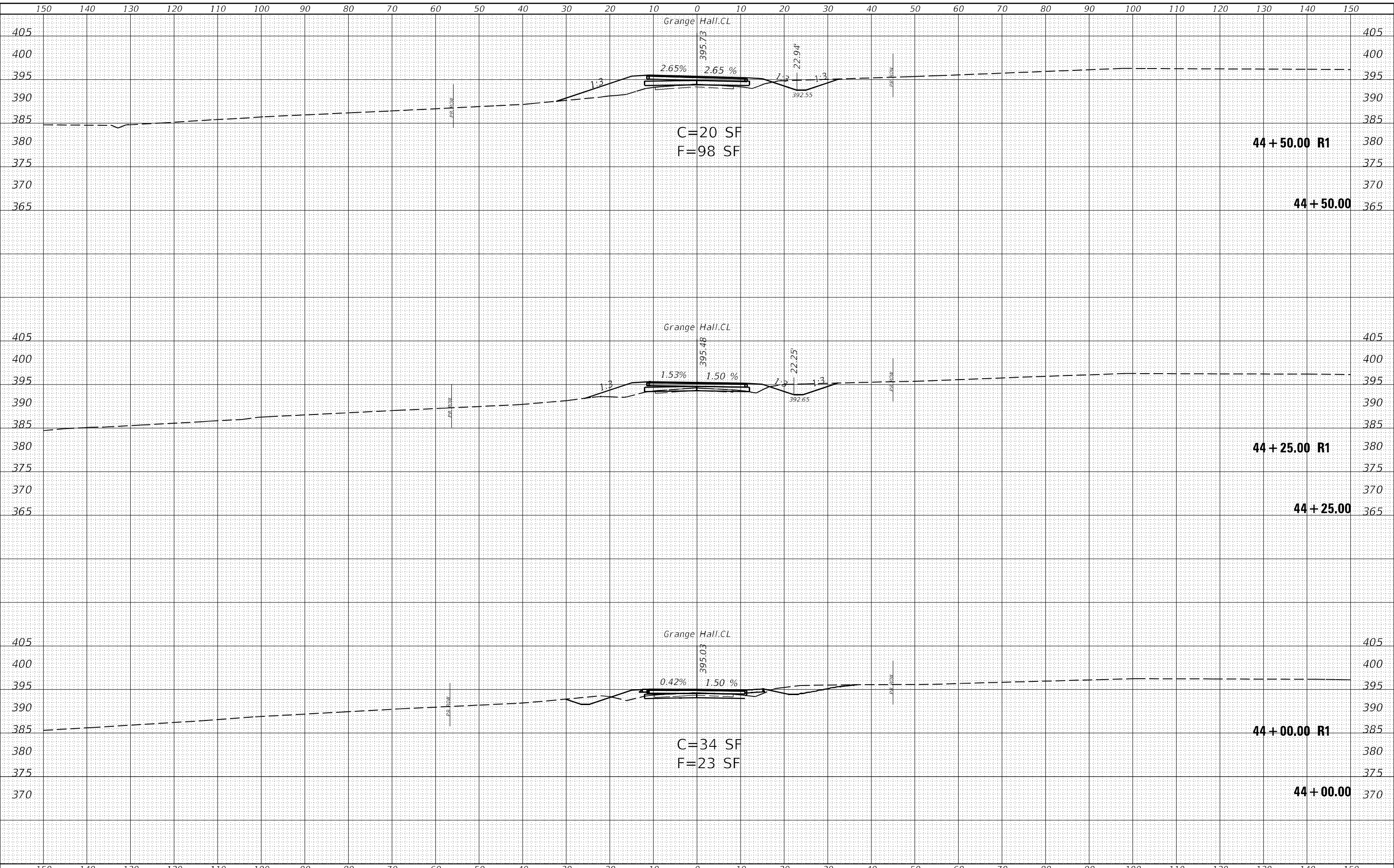
SCALE: SHEET OF SHEETS STA. 43+25.00 TO STA. 43+75.00

F.A.P. RTE. 42	SECTION 13N-1,(13-1)N-2	COUNTY JACKSON	TOTAL SHEETS 347	SHEET NO. 312
			CONTRACT NO. 78660	
		ILLINOIS FED. AID PROJECT		

FINAL SURVEY	SURVEYED	DATE
NOTE BOOK	PLOTTED	BY
NO.	TEMPLATE	
	AREAS CHECKED	
	AREAS CHECKED	

ORIGINAL SURVEY	SURVEYED	DATE
NOTE BOOK	PLOTTED	BY
NO.	TEMPLATE	
	AREAS CHECKED	
	AREAS CHECKED	

MODEL: Default
FILE NAME: D:\data\mason.dwg
P:\WIDOT\Documents\DOT - Office\District 9\Projects\78660\CAD\Drawings\DW 78660-SP1-X-Section.dgn



USER NAME = fowlera	DESIGNED -	REVISED -
	DRAWN -	REVISED -
PLOT SCALE = 20,0000 * / in.	CHECKED -	REVISED -
PLOT DATE = 10/13/2020	DATE -	REVISED -

**STATE OF ILLINOIS
DEPARTMENT OF TRANSPORTATION**

CROSS SECTIONS - GRANGE HALL RD.

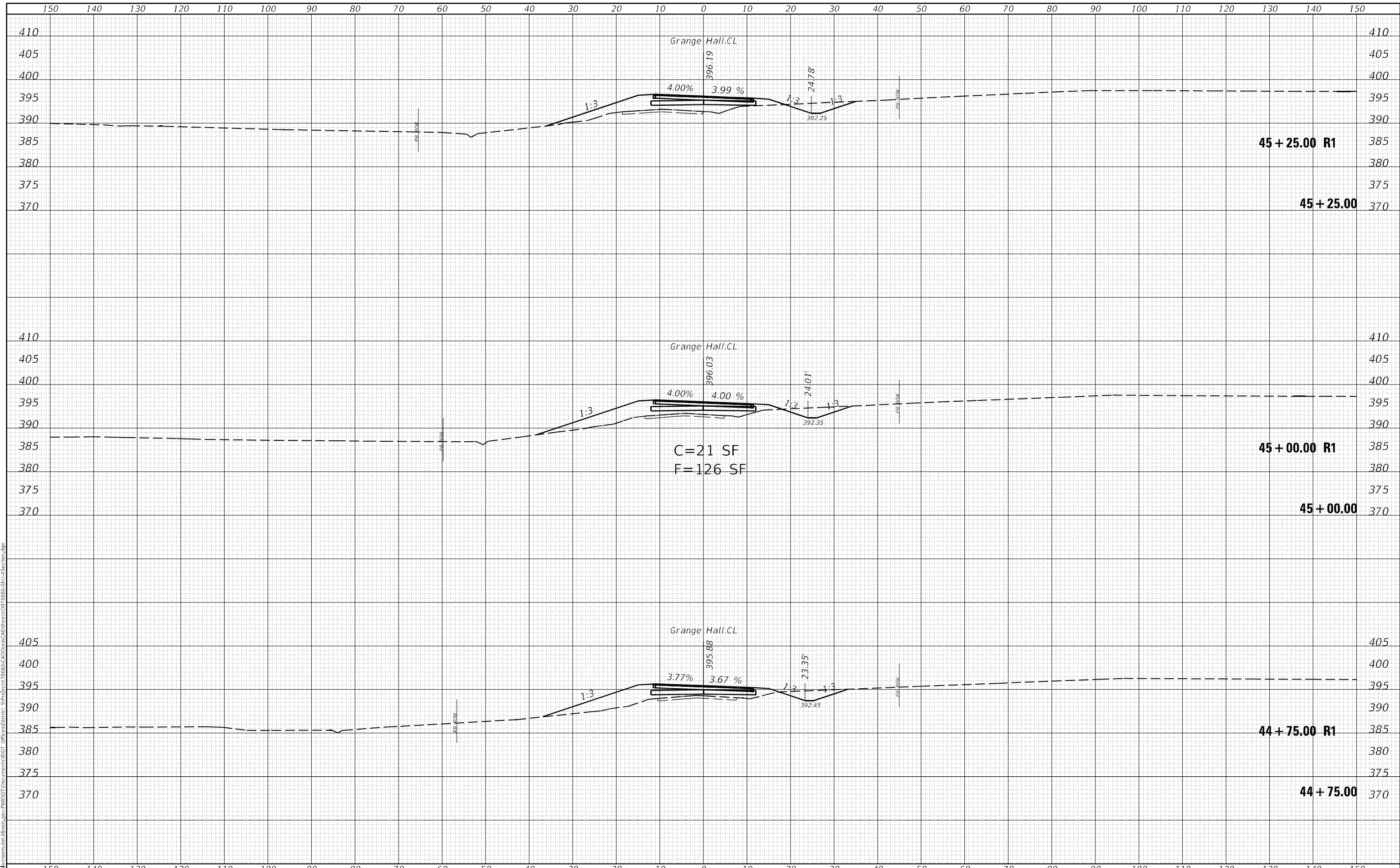
SCALE: SHEET OF SHEETS STA. 44+00.00 TO STA. 44+50.00

F.A.P. RTE.	SECTION	COUNTY	TOTAL SHEETS	SHEET NO.
42	13N-1,(13-1)N-2	JACKSON	347	313
CONTRACT NO. 78660				
ILLINOIS FED. AID PROJECT				

DATE	
BY	
SURVEYED	
PLOTTED	
TEMPLATE	
AREAS CHECKED	
FINAL SURVEY	
NOTE BOOK	
NO.	

DATE	
BY	
SURVEYED	
PLOTTED	
TEMPLATE	
AREAS CHECKED	
ORIGINAL SURVEY	
NOTE BOOK	
NO.	

MODEL: Default
 FILE NAME: D:\data\mason.dwg
 PROJECT: P:\PROJECTS\78660\CAD\DATA\CAD\DATA\78660-SP1-X-SECTION.dgn



USER NAME = fowlera	DESIGNED -	REVISED -
	DRAWN -	REVISED -
PLOT SCALE = 20,0000 * / in.	CHECKED -	REVISED -
PLOT DATE = 10/13/2020	DATE -	REVISED -

**STATE OF ILLINOIS
 DEPARTMENT OF TRANSPORTATION**

CROSS SECTIONS - GRANGE HALL RD.

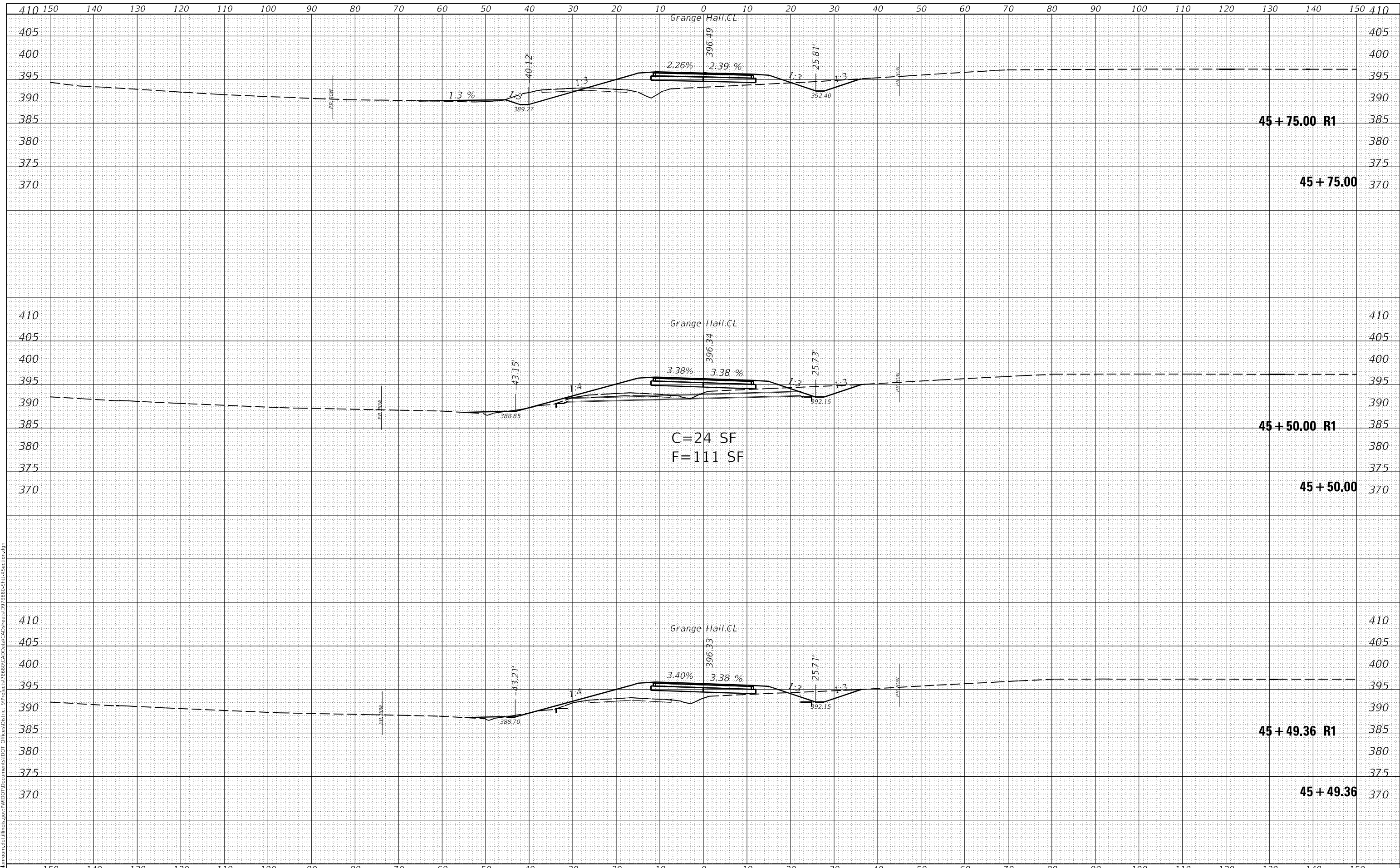
SCALE: SHEET OF SHEETS STA. 44+75.00 TO STA. 45+25.00

F.A.P. RTE. 42	SECTION 13N-1,(13-1)N-2	COUNTY JACKSON	TOTAL SHEETS 347	SHEET NO. 314
CONTRACT NO. 78660				ILLINOIS FED. AID PROJECT

FINAL SURVEY	SURVEYED	DATE
NOTE BOOK	PLOTTED	BY
NO.	TEMPLATE	
	AREAS CHECKED	
	AREAS CHECKED	

ORIGINAL SURVEY	SURVEYED	DATE
NOTE BOOK	PLOTTED	BY
NO.	TEMPLATE	
	AREAS CHECKED	
	AREAS CHECKED	

MODEL: Default
FILE NAME: D:\data\mason.dwg
PLOT DATE: 10/13/2020
PROJECT: 78660\CAD\Drawings\DWG\78660-SP1-X-Section.dgn



USER NAME = fowlera	DESIGNED -	REVISED -
	DRAWN -	REVISED -
PLOT SCALE = 20,0000 * / in.	CHECKED -	REVISED -
PLOT DATE = 10/13/2020	DATE -	REVISED -

**STATE OF ILLINOIS
DEPARTMENT OF TRANSPORTATION**

CROSS SECTIONS - GRANGE HALL RD.

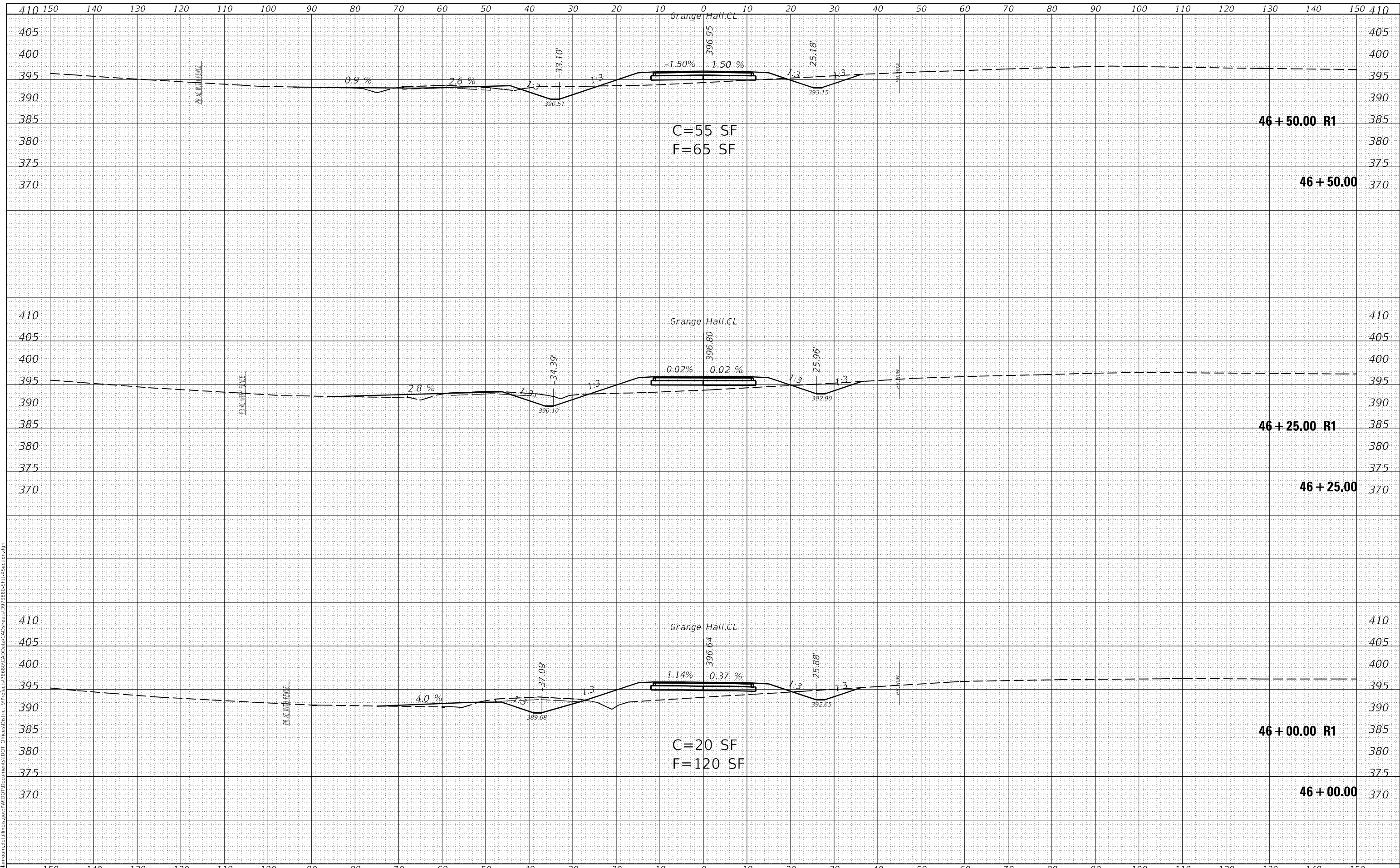
SCALE: SHEET OF SHEETS STA. 45+49.36 TO STA. 45+75.00

F.A.P. RTE. 42	SECTION 13N-1.(13-1)N-2	COUNTY JACKSON	TOTAL SHEETS 347	SHEET NO. 315
				CONTRACT NO. 78660
		ILLINOIS	FED. AID PROJECT	

FINAL SURVEY	SURVEYED	DATE
NOTE BOOK	PLOTTED	
NO.	TEMPLATE	
	AREAS CHECKED	
	AREAS CHECKED	

ORIGINAL SURVEY	SURVEYED	DATE
NOTE BOOK	PLOTTED	
NO.	TEMPLATE	
	AREAS CHECKED	
	AREAS CHECKED	

MODEL: Default
 FILE NAME: D:\data\mason.dwg
 PROJECT: P:\PROJECTS\78660\CAD\DATA\CAD\Drawings\78660-SP1-X-Section.dgn



USER NAME = fowlera	DESIGNED -	REVISED -
	DRAWN -	REVISED -
PLOT SCALE = 20,0000 * / in.	CHECKED -	REVISED -
PLOT DATE = 10/13/2020	DATE -	REVISED -

**STATE OF ILLINOIS
 DEPARTMENT OF TRANSPORTATION**

CROSS SECTIONS - GRANGE HALL RD.

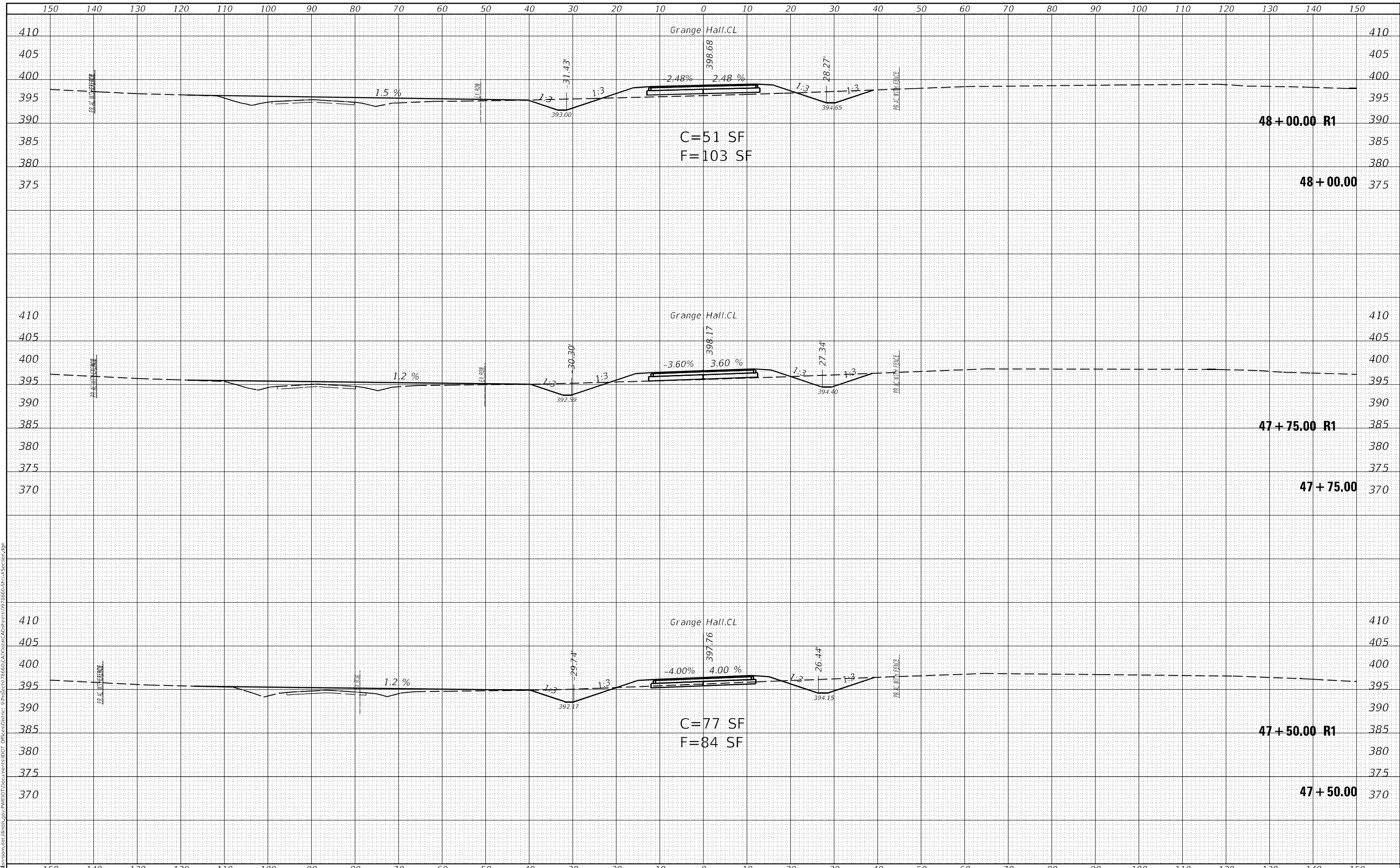
SCALE: SHEET OF SHEETS STA. 46+00.00 TO STA. 46+50.00

F.A.P. RTE.	SECTION	COUNTY	TOTAL SHEETS	SHEET NO.
42	13N-1,(13-1)N-2	JACKSON	347	316
				CONTRACT NO. 78660
		ILLINOIS	FED. AID PROJECT	

FINAL SURVEY	SURVEYED	DATE
NOTE BOOK	PLOTTED	BY
NO.	TEMPLATE	
	AREAS CHECKED	
	AREAS CHECKED	

ORIGINAL SURVEY	SURVEYED	DATE
NOTE BOOK	PLOTTED	BY
NO.	TEMPLATE	
	AREAS CHECKED	
	AREAS CHECKED	

MODEL: Default
 FILE NAME: D:\data\mason.dwg;links:op:\P\WIDOT\Documents\DOT - Office\District 9\Projects\78660\CAD\Drawings\DW 78660-SP1-X-Section.dgn



USER NAME = fowlera	DESIGNED -	REVISD -
PLOT SCALE = 20,0000 * / in.	DRAWN -	REVISD -
PLOT DATE = 10/13/2020	CHECKED -	REVISD -
	DATE -	REVISD -

STATE OF ILLINOIS
 DEPARTMENT OF TRANSPORTATION

CROSS SECTIONS - GRANGE HALL RD.

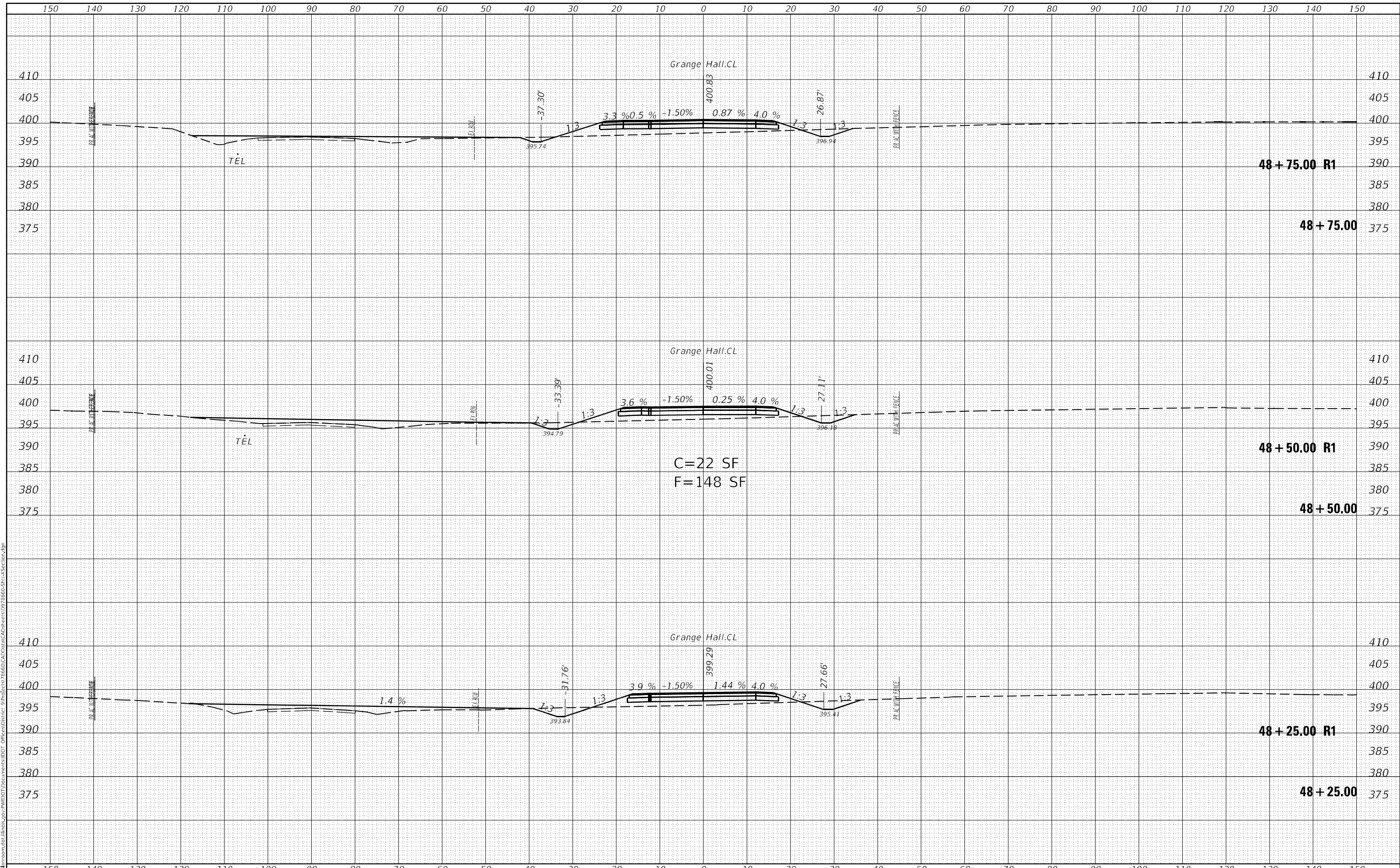
SCALE: SHEET OF SHEETS STA. 47+50.00 TO STA. 48+00.00

F.A.P. RTE.	SECTION	COUNTY	TOTAL SHEETS	SHEET NO.
42	13N-1,(13-1)N-2	JACKSON	347	318
CONTRACT NO. 78660				
ILLINOIS FED. AID PROJECT				

DATE	
BY	
FINAL SURVEY	SURVEYED
NOTE BOOK	FLOTTED
NO.	TEMPLATE
	AREAS CHECKED
	AREAS CHECKED

DATE	
BY	
ORIGINAL SURVEY	SURVEYED
NOTE BOOK	FLOTTED
NO.	TEMPLATE
	AREAS CHECKED
	AREAS CHECKED

MODEL: Default
 FILE NAME: D:\data\mason.dwg
 PROJECT: P:\MIDOT\Documents\DOT - Office\District 9\Projects\78660\CAD\Drawings\978660-SP1-X-Section.dgn



**STATE OF ILLINOIS
 DEPARTMENT OF TRANSPORTATION**

CROSS SECTIONS - GRANGE HALL RD.

USER NAME = fowlera	DESIGNED -	REVISED -
	DRAWN -	REVISED -
PLOT SCALE = 20,0000' / in.	CHECKED -	REVISED -
PLOT DATE = 10/13/2020	DATE -	REVISED -

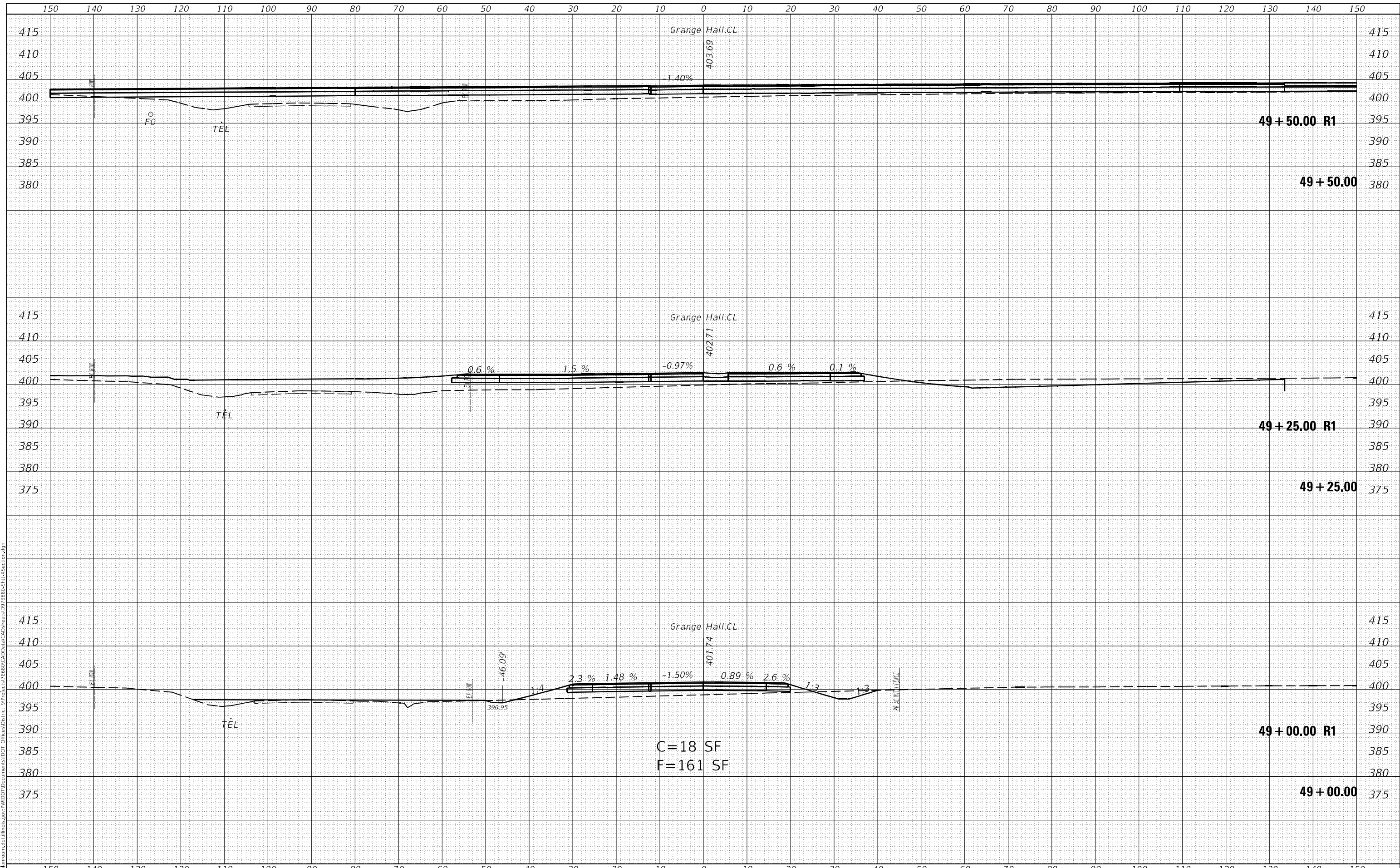
SCALE: SHEET OF SHEETS STA. 48+25.00 TO STA. 48+75.00

F.A.P. RTE. 42	SECTION 13N-1,(13-1)N-2	COUNTY JACKSON	TOTAL SHEETS 347	SHEET NO. 319
			CONTRACT NO. 78660	
		ILLINOIS FED. AID PROJECT		

DATE	
BY	
FINAL SURVEY	SURVEYED
NOTE BOOK	PLOTTED
NO.	TEMPLATE
	AREAS CHECKED

DATE	
BY	
ORIGINAL SURVEY	SURVEYED
NOTE BOOK	PLOTTED
NO.	TEMPLATE
	AREAS CHECKED

MODEL: Default
 FILE NAME: D:\data\mason.dwg
 PROJECT: 78660\CAD\Drawings\DWG\78660-SP1-X-Section.dgn



**STATE OF ILLINOIS
 DEPARTMENT OF TRANSPORTATION**

CROSS SECTIONS - GRANGE HALL RD.

USER NAME = fowlera	DESIGNED -	REVISED -
	DRAWN -	REVISED -
PLOT SCALE = 20,0000 * / in.	CHECKED -	REVISED -
PLOT DATE = 10/13/2020	DATE -	REVISED -

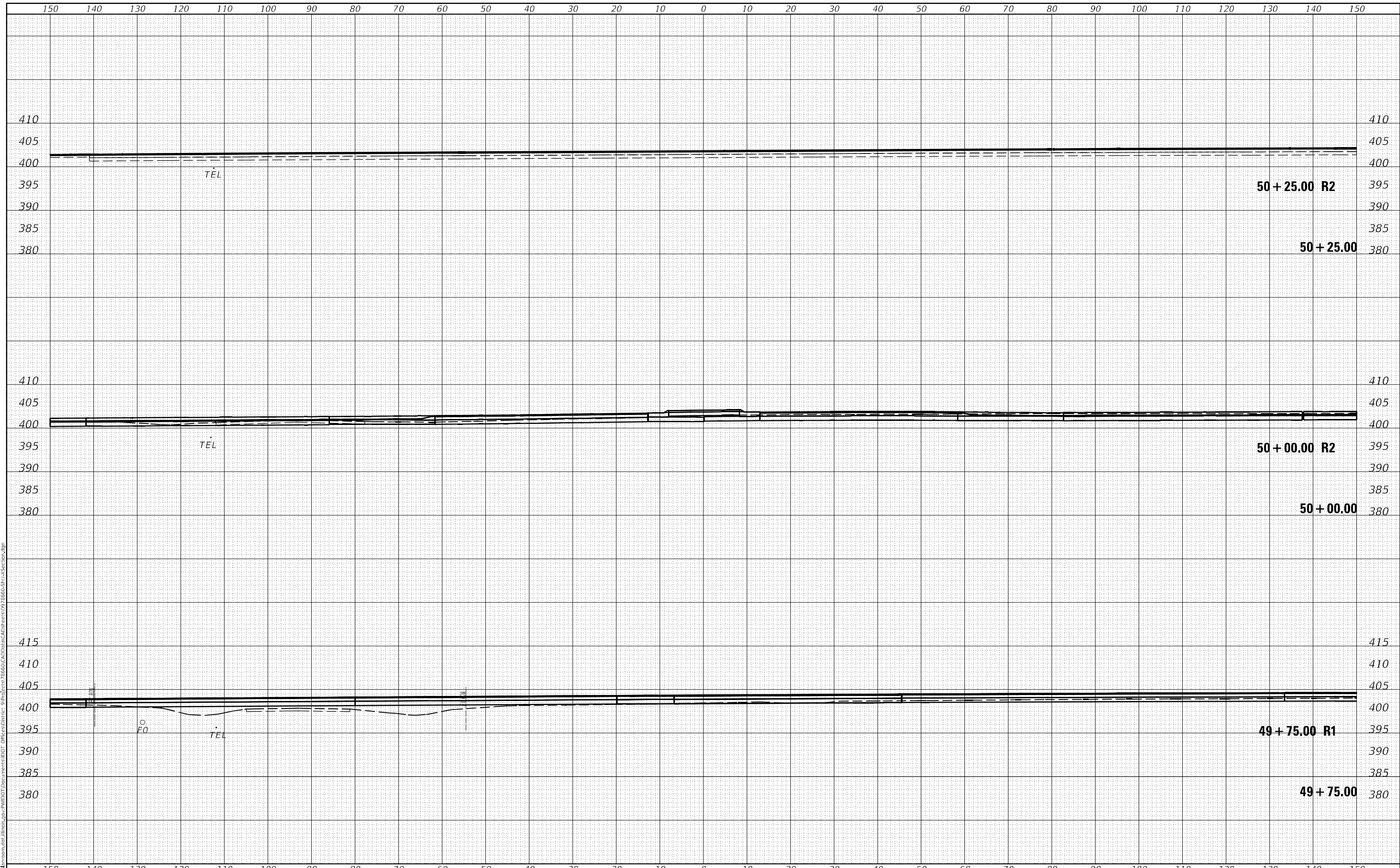
SCALE: SHEET OF SHEETS STA. 49+00.00 TO STA. 49+50.00

F.A.P. RTE.	SECTION	COUNTY	TOTAL SHEETS	SHEET NO.
42	13N-1,(13-1)N-2	JACKSON	347	320
CONTRACT NO. 78660				
ILLINOIS FED. AID PROJECT				

DATE	
BY	
FINAL SURVEY	SURVEYED
NOTE BOOK	PLOTTED
NO.	TEMPLATE
	AREAS CHECKED

DATE	
BY	
ORIGINAL SURVEY	SURVEYED
NOTE BOOK	PLOTTED
NO.	TEMPLATE
	AREAS CHECKED

MODEL: Default
 FILE NAME: D:\data\mason.dwg
 I:\projects\78660\CAD\Drawings\DOT_0ffices\District_9\Projects\78660\CAD\Drawings\DOT_78660-SP1-X-Section.dgn



USER NAME = fowlera	DESIGNED -	REVISED -
	DRAWN -	REVISED -
PLOT SCALE = 20,0000 * / in.	CHECKED -	REVISED -
PLOT DATE = 10/13/2020	DATE -	REVISED -

**STATE OF ILLINOIS
 DEPARTMENT OF TRANSPORTATION**

CROSS SECTIONS - GRANGE HALL RD.


SCALE: SHEET OF SHEETS STA. 49+75.00 TO STA. 50+25.00

F.A.P. RTE.	SECTION	COUNTY	TOTAL SHEETS	SHEET NO.
42	13N-1,(13-1)N-2	JACKSON	347	321
				CONTRACT NO. 78660
		ILLINOIS	FED. AID PROJECT	

DATE	
BY	
FINAL SURVEY	SURVEYED
NOTE BOOK	PLOTTED
NO.	TEMPLATE
	AREAS CHECKED
	AREAS CHECKED

DATE	
BY	
ORIGINAL SURVEY	SURVEYED
NOTE BOOK	PLOTTED
NO.	TEMPLATE
	AREAS CHECKED
	AREAS CHECKED

MODEL: Default
 FILE NAME: D:\data\mason.dwg
 PROJECT: P:\MIDOT\Documents\DOT - Office\District 9\Projects\78660\CAD\Drawings\978660-SP1-X-Section.dgn



**STATE OF ILLINOIS
 DEPARTMENT OF TRANSPORTATION**

CROSS SECTIONS - GRANGE HALL RD.

USER NAME = fowlera	DESIGNED -	REVISED -
	DRAWN -	REVISED -
PLOT SCALE = 20,0000' / in.	CHECKED -	REVISED -
PLOT DATE = 10/13/2020	DATE -	REVISED -

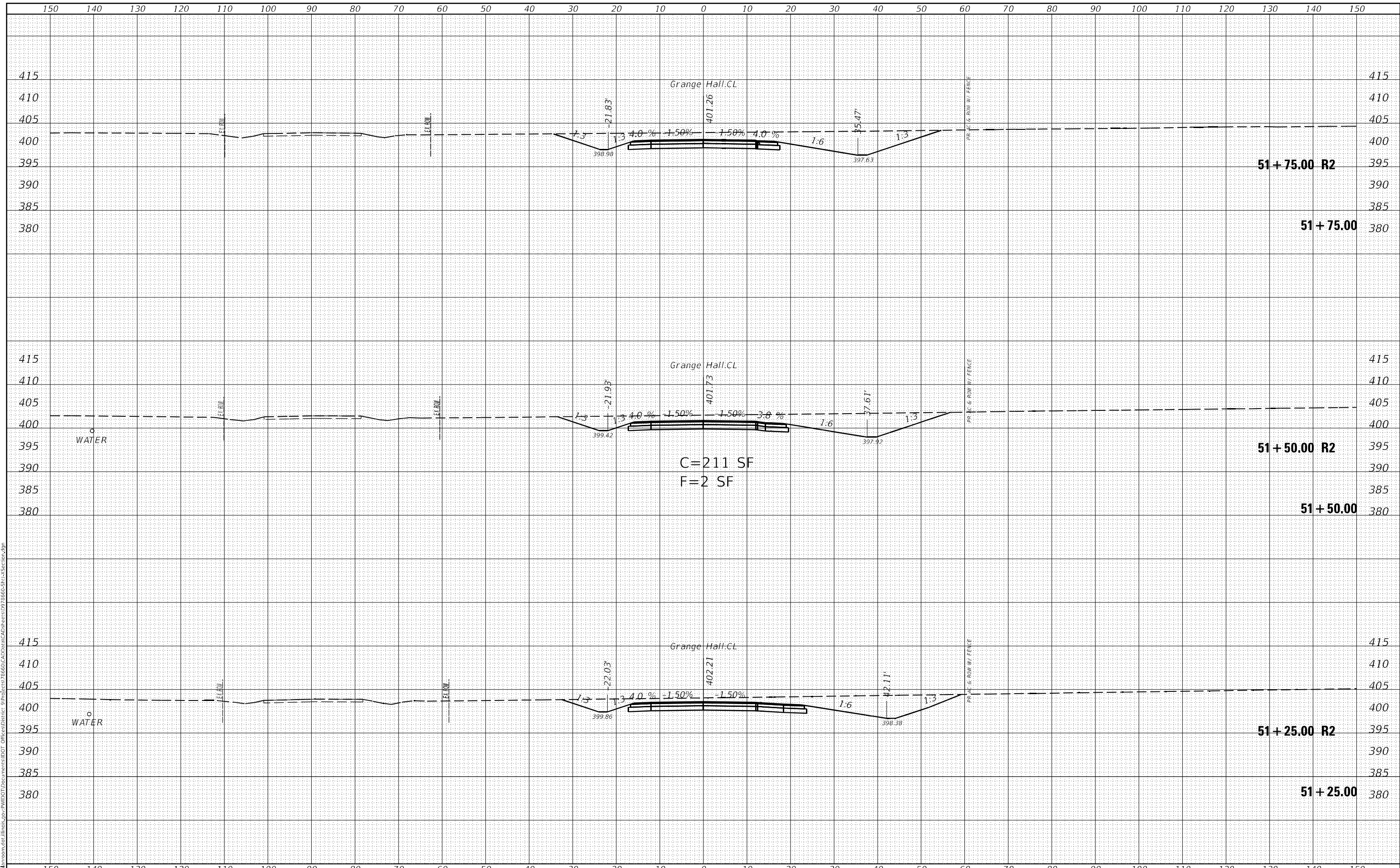
SCALE: SHEET OF SHEETS STA. 50+50.00 TO STA. 51+00.00

F.A.P. RTE. 42	SECTION 13N-1,(13-1)N-2	COUNTY JACKSON	TOTAL SHEETS 347	SHEET NO. 322
			CONTRACT NO. 78660	
		ILLINOIS FED. AID PROJECT		

FINAL SURVEY	SURVEYED
NOTE BOOK	FLOTTED
NO.	TEMPLATE
	AREAS CHECKED

ORIGINAL SURVEY	SURVEYED
NOTE BOOK	FLOTTED
NO.	TEMPLATE
	AREAS CHECKED

MODEL: Default
 FILE NAME: D:\data\mason.dwg
 PROJECT: P:\PROJECTS\78660\CAD\DATA\CAD\Drawings\07\78660-SH1-X-Section.dgn



USER NAME = fowlera	DESIGNED -	REVISED -
	DRAWN -	REVISED -
PLOT SCALE = 20,0000 * / in.	CHECKED -	REVISED -
PLOT DATE = 10/13/2020	DATE -	REVISED -

**STATE OF ILLINOIS
DEPARTMENT OF TRANSPORTATION**

CROSS SECTIONS - GRANGE HALL RD.

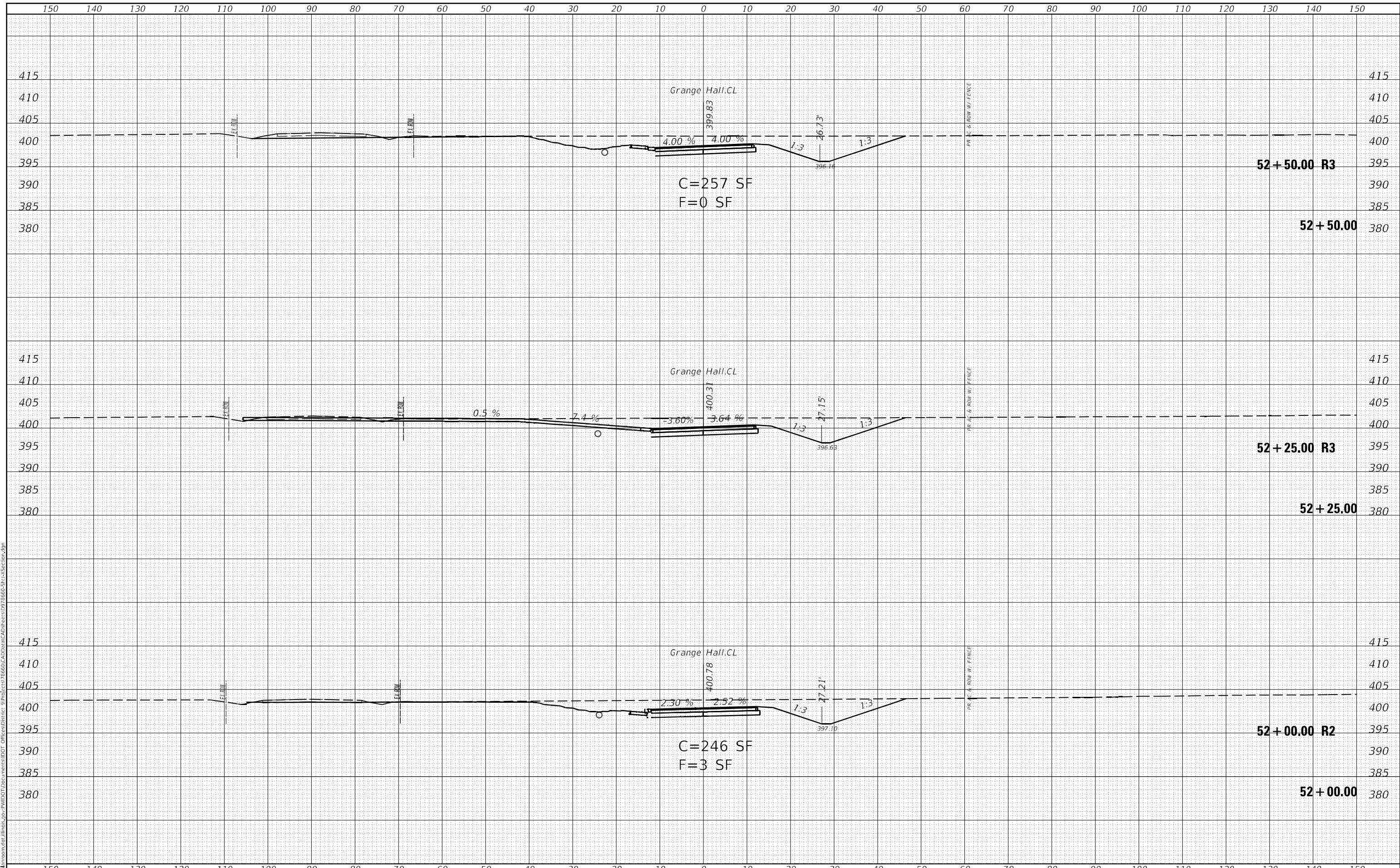
SCALE: SHEET OF SHEETS STA. 51+25.00 TO STA. 51+75.00

F.A.P. RTE. 42	SECTION 13N-1.(13-1)N-2	COUNTY JACKSON	TOTAL SHEETS 347	SHEET NO. 323
			CONTRACT NO. 78660	
		ILLINOIS FED. AID PROJECT		

FINAL SURVEY	SURVEYED	DATE
NOTE BOOK	PLOTTED	
NO.	TEMPLATE	
	AREAS CHECKED	
	AREAS CHECKED	

ORIGINAL SURVEY	SURVEYED	DATE
NOTE BOOK	PLOTTED	
NO.	TEMPLATE	
	AREAS CHECKED	
	AREAS CHECKED	

MODEL: Default
 FILE NAME: D:\data\mason.dwg
 PROJECT: P:\PROJECTS\78660\CAD\DATA\CAD\sections\07\78660-Sht-3-section.dgn



USER NAME = fowlera	DESIGNED -	REVISED -
	DRAWN -	REVISED -
PLOT SCALE = 20,0000' / in.	CHECKED -	REVISED -
PLOT DATE = 10/13/2020	DATE -	REVISED -

**STATE OF ILLINOIS
 DEPARTMENT OF TRANSPORTATION**

CROSS SECTIONS - GRANGE HALL RD.

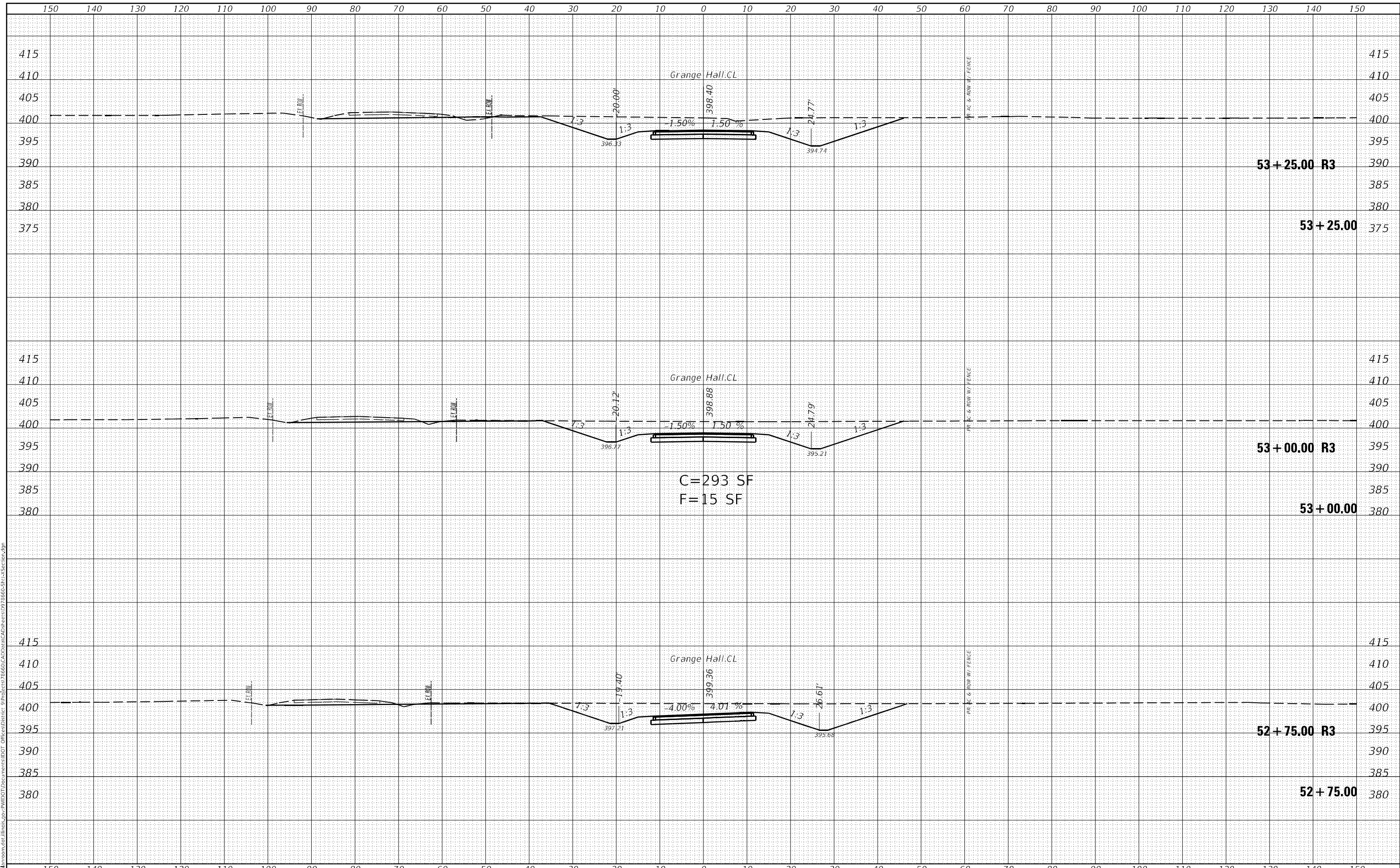
SCALE: SHEET OF SHEETS STA. 52+00.00 TO STA. 52+50.00

F.A.P. RTE. 42	SECTION 13N-1,(13-1)N-2	COUNTY JACKSON	TOTAL SHEETS 347	SHEET NO. 324
			CONTRACT NO. 78660	
		ILLINOIS FED. AID PROJECT		

DATE	
BY	
FINAL SURVEY	SURVEYED
NOTE BOOK	PLOTTED
NO.	TEMPLATE
	AREAS CHECKED
	AREAS CHECKED

DATE	
BY	
ORIGINAL SURVEY	SURVEYED
NOTE BOOK	PLOTTED
NO.	TEMPLATE
	AREAS CHECKED
	AREAS CHECKED

MODEL: Default
 FILE NAME: D:\data\mason.dwg
 PROJECT: P:\PROJECTS\78660\CAD\DATA\CAD\Drawings\78660-SP1-X-Section.dgn



USER NAME = fowlera	DESIGNED -	REVISED -
PLOT SCALE = 20,000' / in.	DRAWN -	REVISED -
PLOT DATE = 10/13/2020	CHECKED -	REVISED -
	DATE -	REVISED -

**STATE OF ILLINOIS
 DEPARTMENT OF TRANSPORTATION**

CROSS SECTIONS - GRANGE HALL RD.

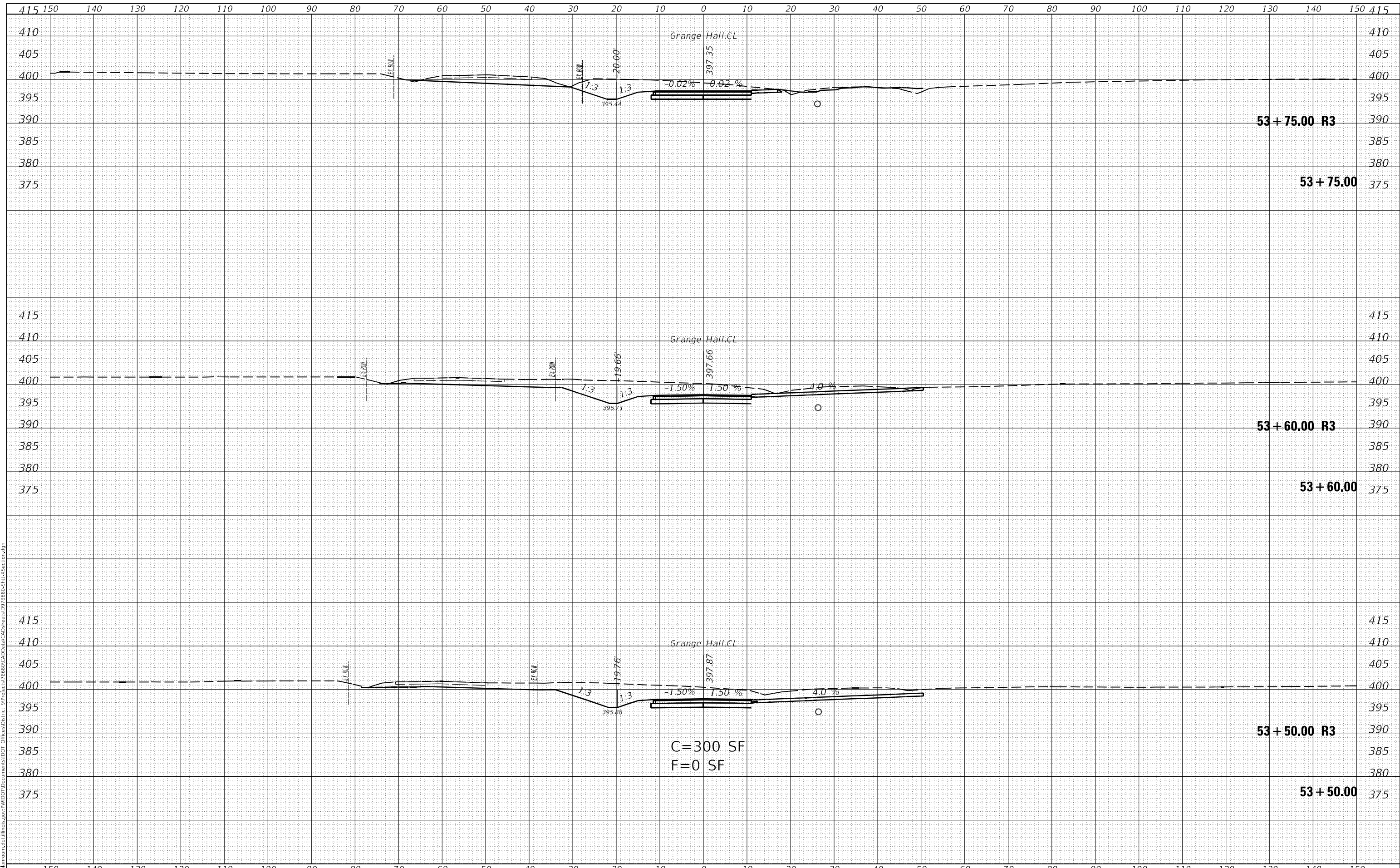
SCALE: SHEET OF SHEETS STA. 52+75.00 TO STA. 53+25.00

F.A.P. RTE.	SECTION	COUNTY	TOTAL SHEETS	SHEET NO.
42	13N-1,(13-1)N-2	JACKSON	347	325
CONTRACT NO. 78660			ILLINOIS FED. AID PROJECT	

FINAL SURVEY	SURVEYED	DATE
NOTE BOOK	PLOTTED	
NO.	TEMPLATE	
	AREAS CHECKED	

ORIGINAL SURVEY	SURVEYED	DATE
NOTE BOOK	PLOTTED	
NO.	TEMPLATE	
	AREAS CHECKED	

MODEL: Default
 FILE NAME: D:\data\mason.dwg
 PROJECT: 78660\CAD\Drawings\78660-CAD\Drawings\78660-S13-Section.dgn



USER NAME = fowlera	DESIGNED -	REVISED -
	DRAWN -	REVISED -
PLOT SCALE = 20,0000' / in.	CHECKED -	REVISED -
PLOT DATE = 10/13/2020	DATE -	REVISED -

**STATE OF ILLINOIS
DEPARTMENT OF TRANSPORTATION**

CROSS SECTIONS - GRANGE HALL RD.

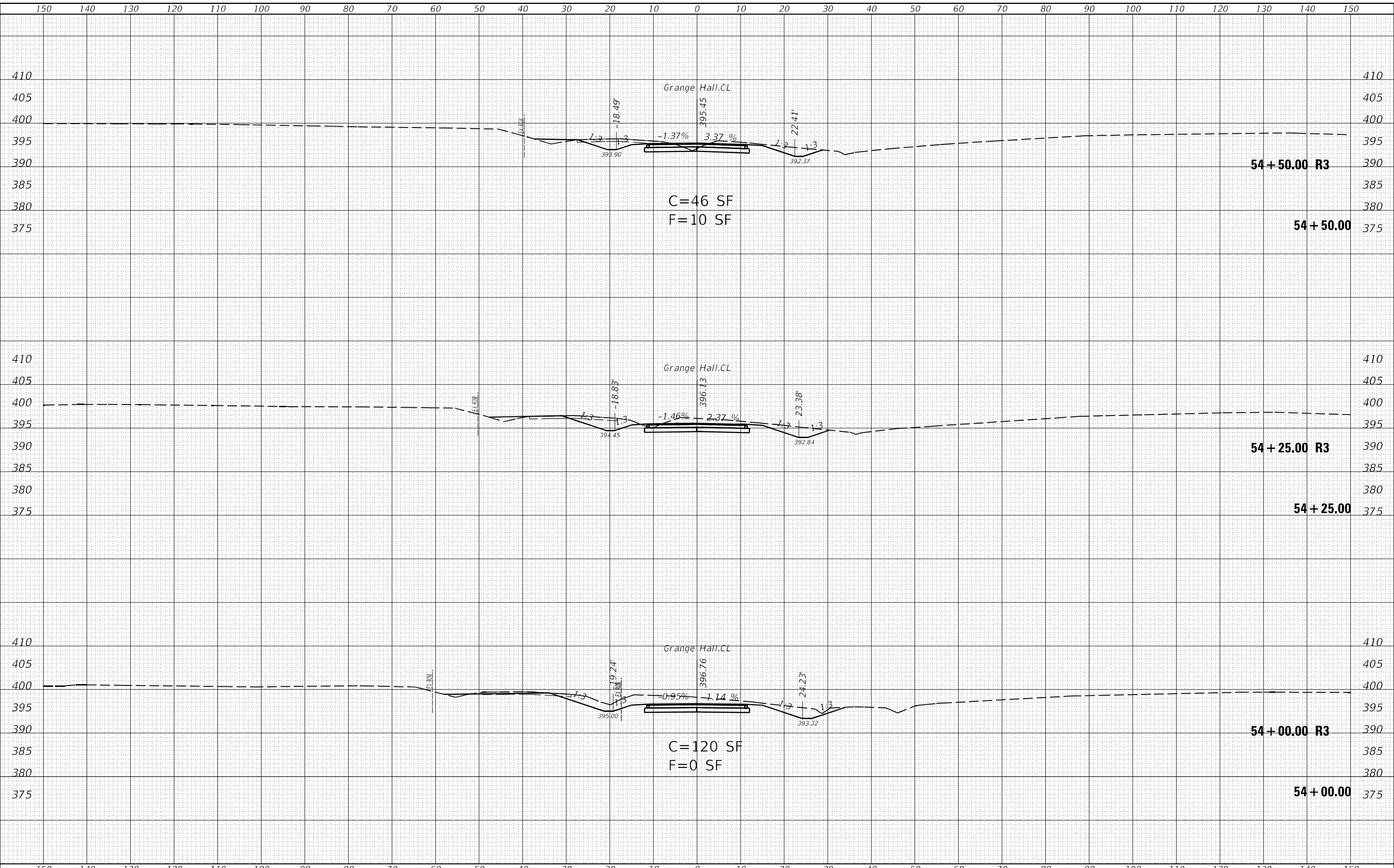
SCALE: SHEET OF SHEETS STA. 53+50.00 TO STA. 53+75.00

F.A.P. RTE.	SECTION	COUNTY	TOTAL SHEETS	SHEET NO.
42	13N-1,(13-1)N-2	JACKSON	347	326
				CONTRACT NO. 78660
		ILLINOIS	FED. AID PROJECT	

FINAL SURVEY NO.	SURVEYED	DATE
NOTE BOOK	PLOTTED	
AREAS CHECKED	TEMPLATE	
	AREAS	
	CHECKED	

ORIGINAL SURVEY NO.	SURVEYED	DATE
NOTE BOOK	PLOTTED	
AREAS CHECKED	TEMPLATE	
	AREAS	
	CHECKED	

MODEL: Default
 FILE NAME: D:\data\mason.dwg
 PROJECT: 78660\CAD\Drawings\DWG\78660-SP1-X-Section.dgn



USER NAME = fowlera	DESIGNED -	REVISED -
	DRAWN -	REVISED -
PLOT SCALE = 20,0000' / in.	CHECKED -	REVISED -
PLOT DATE = 10/13/2020	DATE -	REVISED -

**STATE OF ILLINOIS
 DEPARTMENT OF TRANSPORTATION**

CROSS SECTIONS - GRANGE HALL RD.

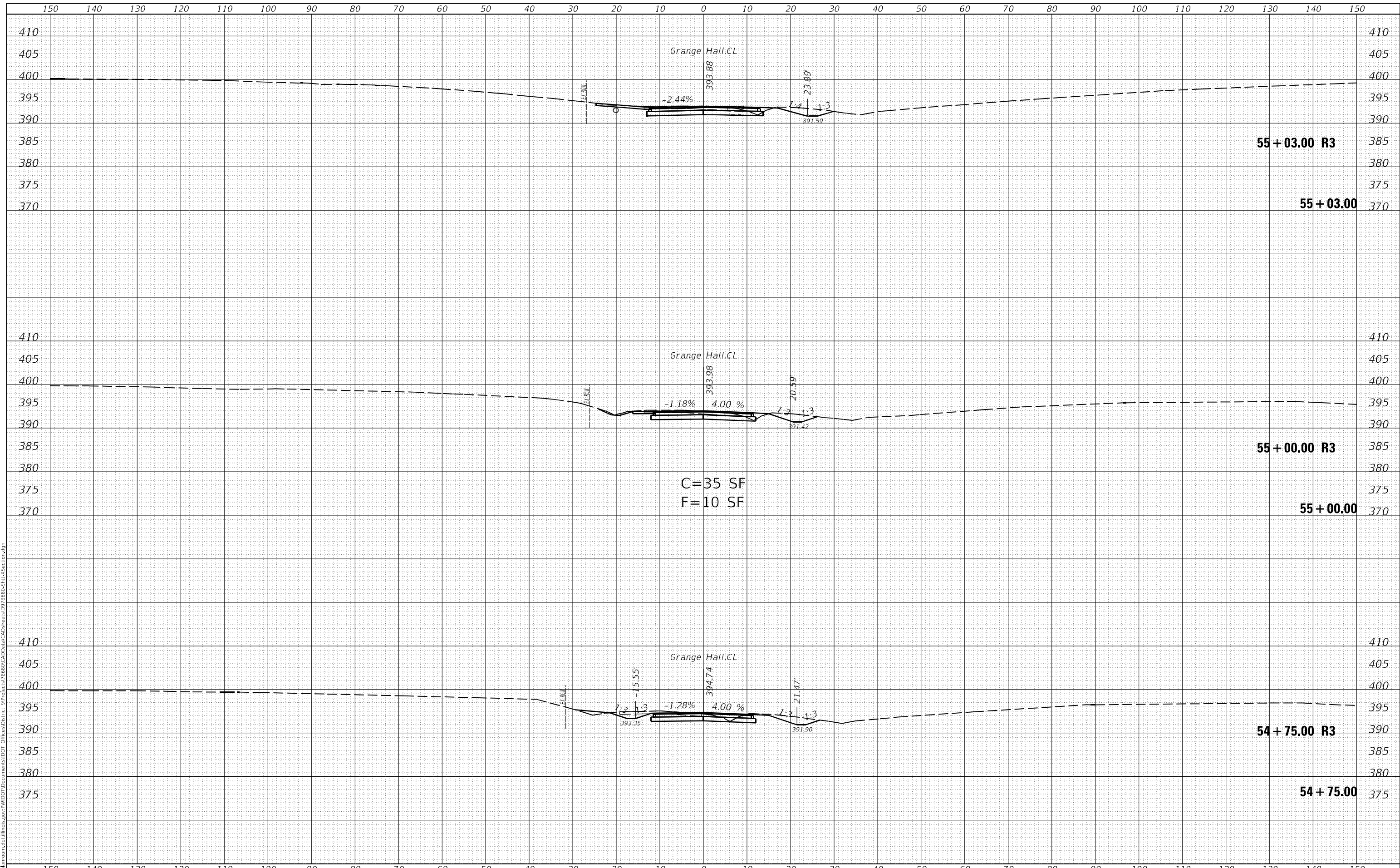
SCALE: SHEET OF SHEETS STA. 54+00.00 TO STA. 54+50.00

F.A.P. RTE. 42	SECTION 13N-1.(13-1)N-2	COUNTY JACKSON	TOTAL SHEETS 347	SHEET NO. 327
			CONTRACT NO. 78660	
		ILLINOIS FED. AID PROJECT		

DATE	
BY	
FINAL SURVEY NO.	
SURVEYED	
PLOTTED	
TEMPLATE	
AREAS CHECKED	

DATE	
BY	
ORIGINAL SURVEY NO.	
SURVEYED	
PLOTTED	
TEMPLATE	
AREAS CHECKED	

MODEL: Default
 FILE NAME: D:\data\mason.dwg
 PROJECT: 78660\CAD\Drawings\78660\CAD\Drawings\78660-Sub-1-Section.dgn



USER NAME = fowlera	DESIGNED -	REVISED -
	DRAWN -	REVISED -
PLOT SCALE = 20,0000' / in.	CHECKED -	REVISED -
PLOT DATE = 10/13/2020	DATE -	REVISED -

**STATE OF ILLINOIS
 DEPARTMENT OF TRANSPORTATION**

CROSS SECTIONS - GRANGE HALL RD.

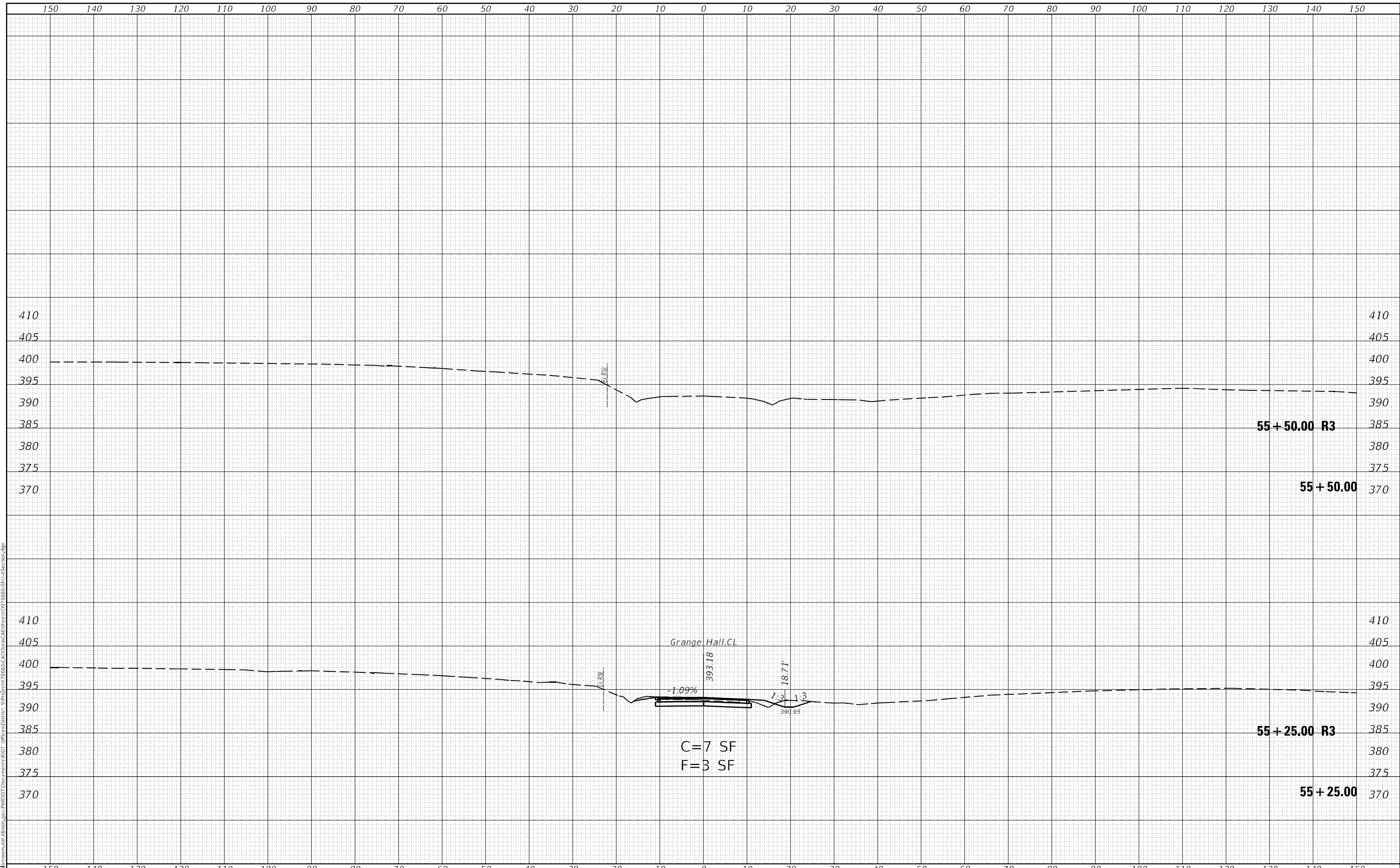
SCALE: SHEET OF SHEETS STA. 54+75.00 TO STA. 55+03.00

F.A.P. RTE. 42	SECTION 13N-1,(13-1)N-2	COUNTY JACKSON	TOTAL SHEETS 347	SHEET NO. 328
			CONTRACT NO. 78660	
		ILLINOIS FED. AID PROJECT		

FINAL SURVEY NO.	SURVEYED	DATE
NOTE BOOK	FLOTTED	
AREAS CHECKED	TEMPLATE	
	AREAS CHECKED	

ORIGINAL SURVEY NO.	SURVEYED	DATE
NOTE BOOK	FLOTTED	
AREAS CHECKED	TEMPLATE	
	AREAS CHECKED	

MODEL: Default
 FILE NAME: D:\data\mason.dwg
 PROJECT: P:\PROJECTS\78660\CAD\DATA\CAD\Drawings\78660-SP1-X-Section.dgn



USER NAME = fowlera	DESIGNED -	REVISED -
	DRAWN -	REVISED -
PLOT SCALE = 20,0000 * / in.	CHECKED -	REVISED -
PLOT DATE = 10/13/2020	DATE -	REVISED -

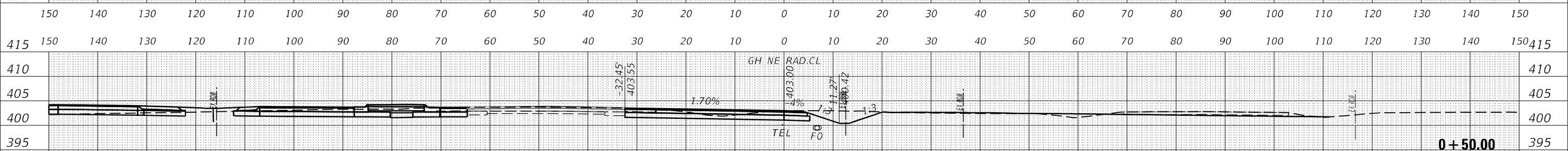
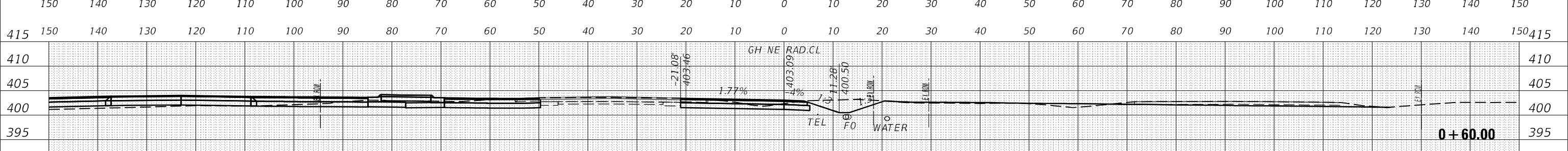
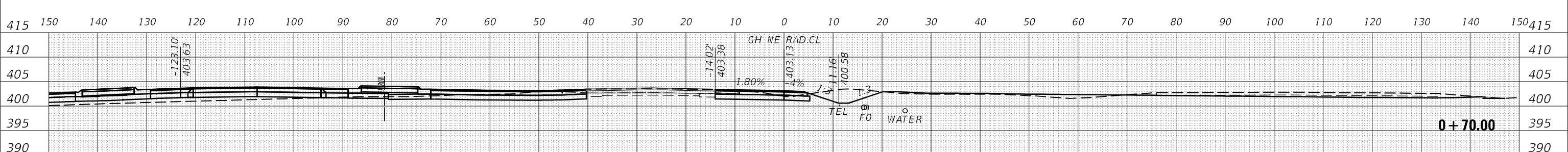
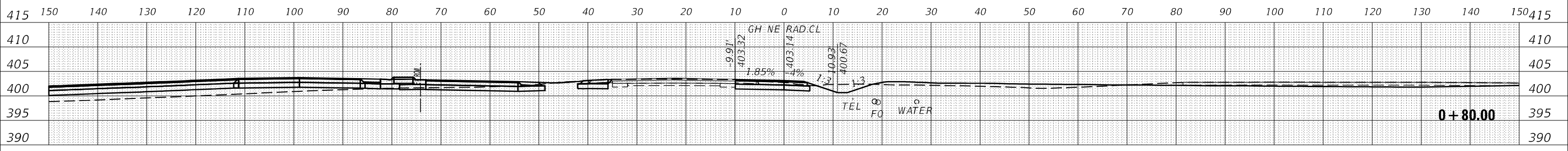
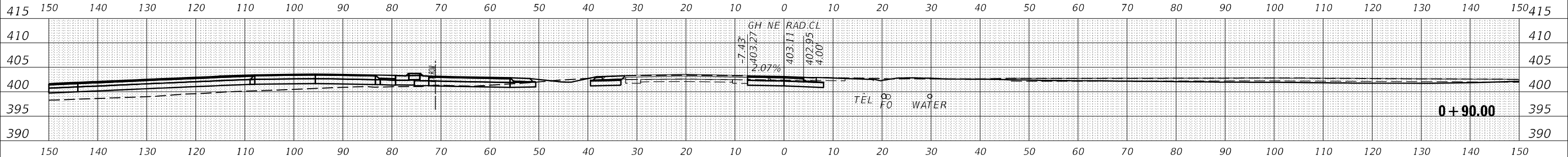
**STATE OF ILLINOIS
 DEPARTMENT OF TRANSPORTATION**

CROSS SECTIONS - GRANGE HALL RD.

SCALE: SHEET OF SHEETS STA. 55+25.00 TO STA. 55+50.00

F.A.P. RTE.	SECTION	COUNTY	TOTAL SHEETS	SHEET NO.
42	13N-1,(13-1)N-2	JACKSON	347	329
CONTRACT NO. 78660				
ILLINOIS		FED. AID PROJECT		

DATE	BY
ORIGINAL SURVEY	SURVEYED
NOTE BOOK	PLOTTED
NO.	AREAS CHECKED
	TEMPLATE
	AREAS
	CHECKED



DATE	BY
ORIGINAL SURVEY	SURVEYED
NOTE BOOK	PLOTTED
NO.	AREAS CHECKED
	TEMPLATE
	AREAS
	CHECKED

MODEL: GH_NE_RAD
FILE NAME: D:\mlm\rooms\dot\mils\p\p\WDOT\Documents\DOT_Office\Project_78660\CAD\Drawings\978660\AS Master_Corridor_2d Side.dwg

USER NAME = fowlera	DESIGNED -	REVISED -
	DRAWN -	REVISED -
PLOT SCALE = 20,0000 * / in.	CHECKED -	REVISED -
PLOT DATE = 10/13/2020	DATE -	REVISED -

**STATE OF ILLINOIS
DEPARTMENT OF TRANSPORTATION**


CROSS SECTIONS			
GRANGE HALL RD. NORTHEAST RADIUS			
SCALE:	SHEET	OF	SHEETS
			STA. 0+50.00 TO STA. 0+90.00

F.A.P. RTE. 42	SECTION 13N-1,(13-1)N-2	COUNTY JACKSON	TOTAL SHEETS 347	SHEET NO. 331
CONTRACT NO. 78660				
ILLINOIS		FED. AID PROJECT		

DATE	
BY	
FINAL SURVEY	SURVEYED
NOTE BOOK	PLOTTED
NO.	TEMPLATE
	AREAS CHECKED

DATE	
BY	
ORIGINAL SURVEY	SURVEYED
NOTE BOOK	PLOTTED
NO.	TEMPLATE
	AREAS CHECKED

MODEL: GH_NE_RAD
 FILE NAME: D:\mtdm\rooms\dot\lms\pdr\PROJECTS\78660\CAD\Drawings\978660\AS Master\CrossSec\3d Side and



USER NAME = fowlera	DESIGNED -	REVISED -
PLOT SCALE = 20,0000' / in.	DRAWN -	REVISED -
PLOT DATE = 10/13/2020	CHECKED -	REVISED -
	DATE -	REVISED -

**STATE OF ILLINOIS
 DEPARTMENT OF TRANSPORTATION**

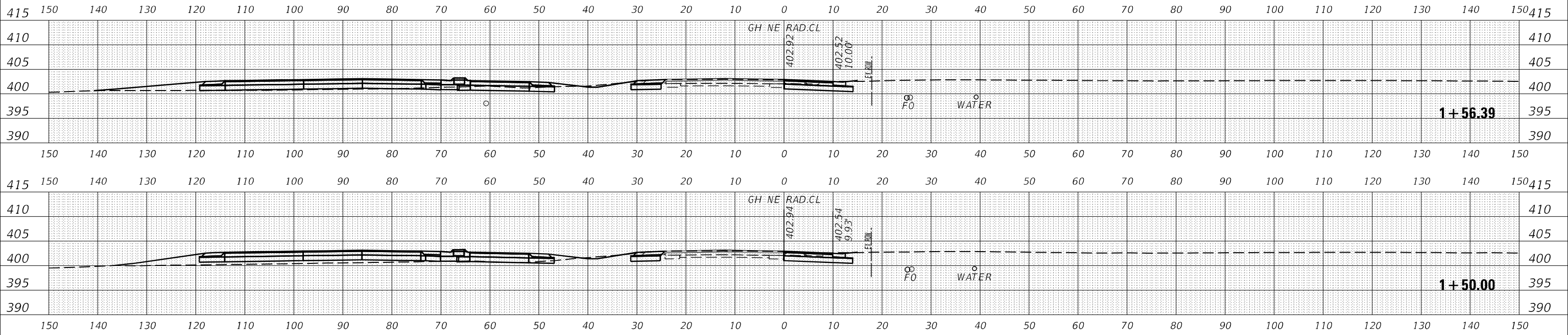
CROSS SECTIONS			
GRANGE HALL RD. NORTHEAST RADIUS			
SCALE:	SHEET	OF	SHEETS
			STA. 1+00.00 TO STA. 1+40.00

F.A.P. RTE. 42	SECTION 13N-1.(13-1)N-2	COUNTY JACKSON	TOTAL SHEETS 347	SHEET NO. 332
CONTRACT NO. 78660				
ILLINOIS FED. AID PROJECT				

FINAL SURVEY NO.	SURVEYED AREAS	BY	DATE

ORIGINAL SURVEY NO.	SURVEYED AREAS	BY	DATE

MODEL: GH_NE_RAD
 FILE NAME: D:\Illinois\dot\Documents\DOT_CrossSection\Projects\78660\CAD\Drawings\1978660\AS Master_Corridor_2d Side.dwg



USER NAME = fowlera	DESIGNED -	REVISED -
	DRAWN -	REVISED -
PLOT SCALE = 20,0000 * / in.	CHECKED -	REVISED -
PLOT DATE = 10/13/2020	DATE -	REVISED -

**STATE OF ILLINOIS
 DEPARTMENT OF TRANSPORTATION**

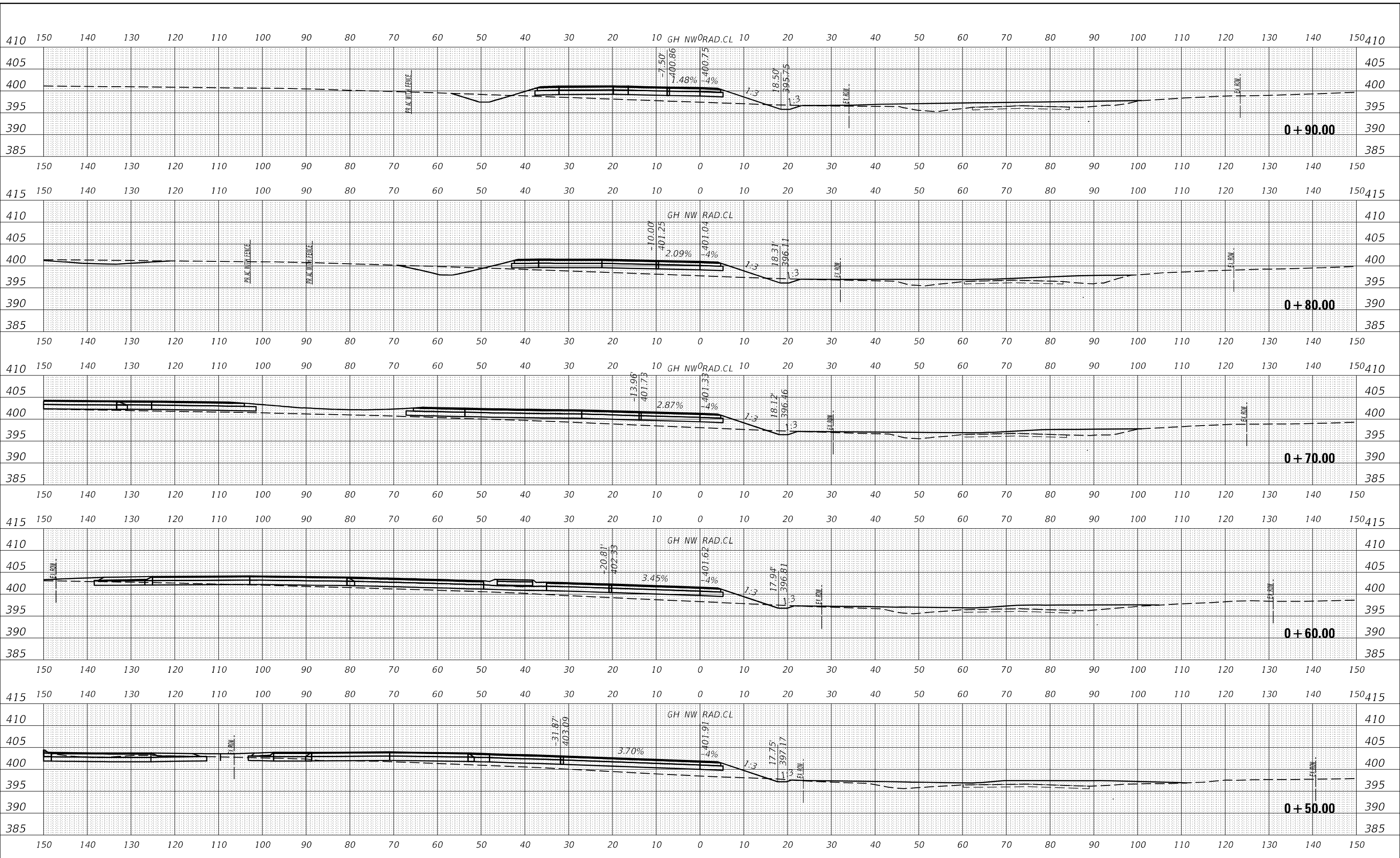
CROSS SECTIONS GRANGE HALL RD. NORTHEAST RADIUS			
SCALE:	SHEET	OF	SHEETS
			STA. 1+50.00 TO STA. 1+56.39

F.A.P. RTE. 42	SECTION 13N-1,(13-1)N-2	COUNTY JACKSON	TOTAL SHEETS 347	SHEET NO. 333
CONTRACT NO. 78660				
ILLINOIS FED. AID PROJECT				

DATE	
BY	
FINAL SURVEY	SURVEYED
NOTE BOOK	PLOTTED
NO.	TEMPLATE
	AREAS CHECKED

DATE	
BY	
ORIGINAL SURVEY	SURVEYED
NOTE BOOK	PLOTTED
NO.	TEMPLATE
	AREAS CHECKED

MODEL: GH_NW_RAD
 FILE NAME: D:\Illinois\dot\Projects\78660\CAD\Drawings\DWG\78660\AS Master Corridor_2d Side and



USER NAME = fowlera	DESIGNED -	REVISED -
PLOT SCALE = 20,0000' / in.	DRAWN -	REVISED -
PLOT DATE = 10/13/2020	CHECKED -	REVISED -
	DATE -	REVISED -

**STATE OF ILLINOIS
DEPARTMENT OF TRANSPORTATION**

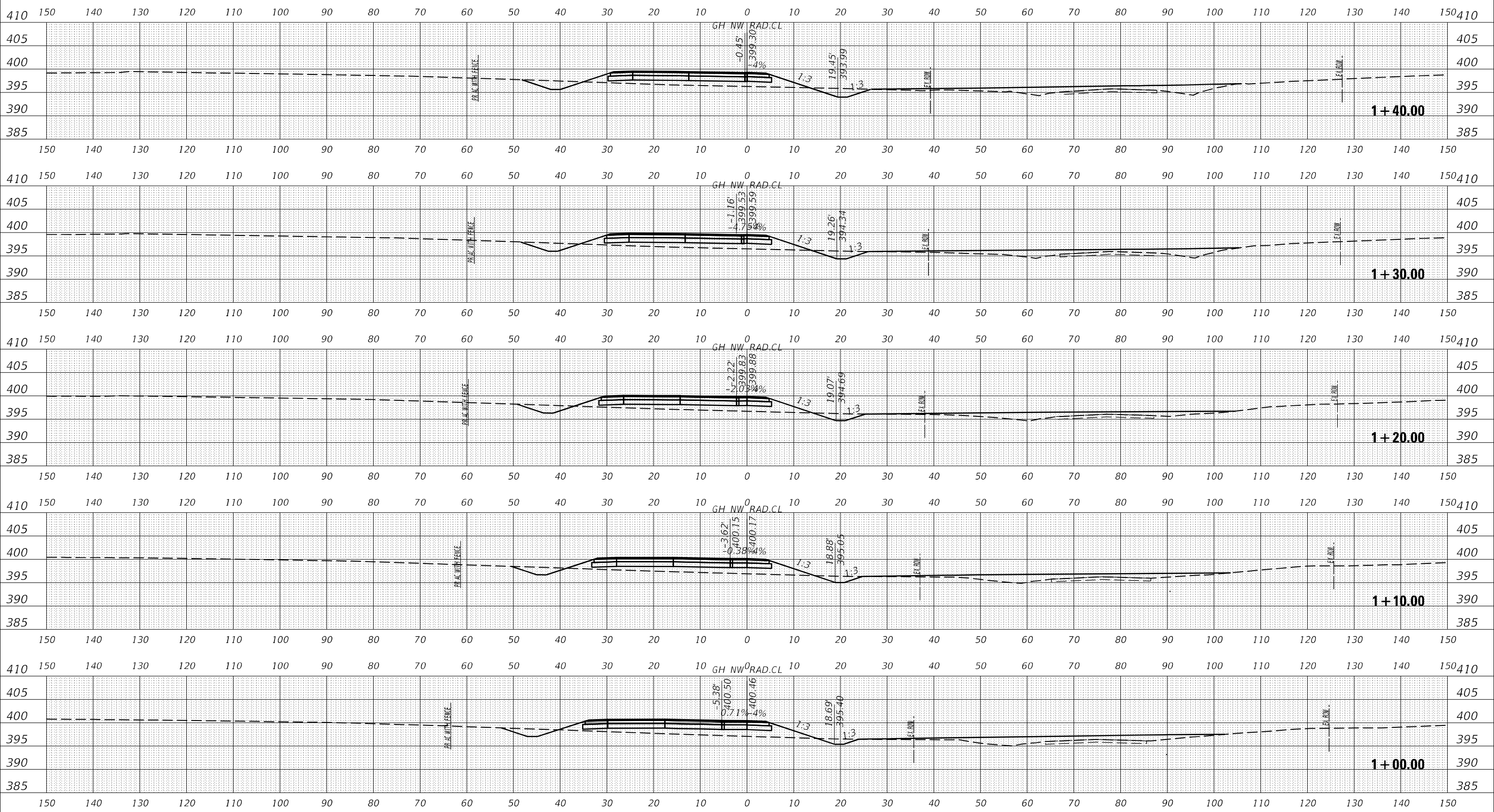
CROSS SECTIONS			
GRANGE HALL RD. - NORTHWEST RADIUS			
SCALE:	SHEET	OF	SHEETS
			STA. 0+50.00 TO STA. 0+90.00

F.A.P. RTE. 42	SECTION 13N-1,(13-1)N-2	COUNTY JACKSON	TOTAL SHEETS 347	SHEET NO. 335
				CONTRACT NO. 78660
				ILLINOIS FED. AID PROJECT

DATE	
BY	
FINAL SURVEY	
NO.	
SURVEYED	
PLOTTED	
TEMPLATE	
NOTE BOOK	
AREAS CHECKED	

DATE	
BY	
ORIGINAL SURVEY	
NO.	
SURVEYED	
PLOTTED	
TEMPLATE	
NOTE BOOK	
AREAS CHECKED	

MODEL: GH_NW_RAD
 FILE NAME: D:\Illinois\dot\Projects\78660\CAD\Drawings\978660\AS Master\CrossSec\3d Side and



USER NAME = fowlera	DESIGNED -	REVISED -
	DRAWN -	REVISED -
PLOT SCALE = 20,0000 * / in.	CHECKED -	REVISED -
PLOT DATE = 10/13/2020	DATE -	REVISED -

**STATE OF ILLINOIS
 DEPARTMENT OF TRANSPORTATION**

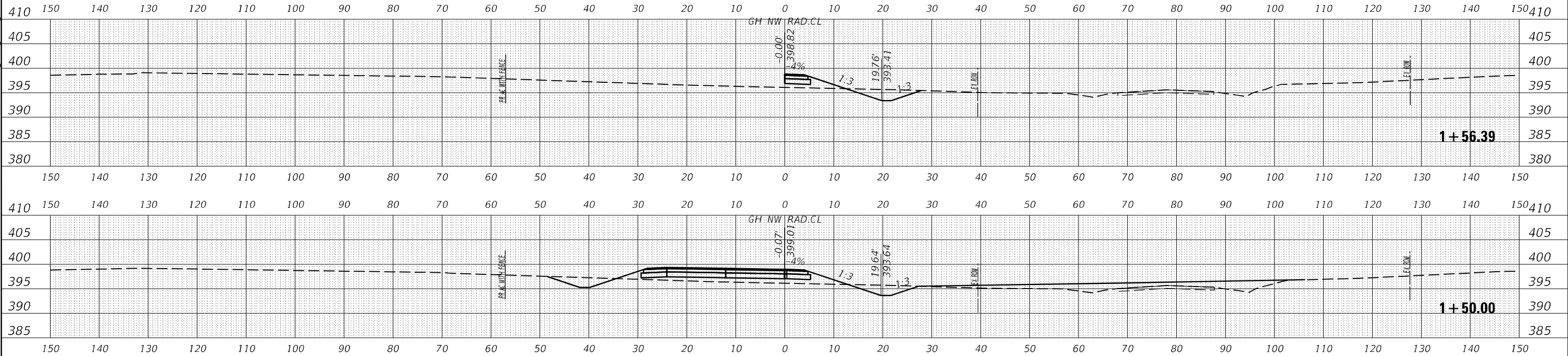
CROSS SECTIONS			
GRANGE HALL RD. - NORTHWEST RADIUS			
SCALE:	SHEET	OF	SHEETS
			STA. 1+00.00 TO STA. 1+40.00

F.A.P. RTE. 42	SECTION 13N-1.(13-1)N-2	COUNTY JACKSON	TOTAL SHEETS 347	SHEET NO. 336
CONTRACT NO. 78660				
ILLINOIS FED. AID PROJECT				

FINAL SURVEY NO.	SURVEYED	DATE
NOTE BOOK	PLOTTED	
	TEMPLATE	
	AREAS CHECKED	

ORIGINAL SURVEY NO.	SURVEYED	DATE
	PLOTTED	
	TEMPLATE	
	AREAS CHECKED	

MODEL: GH_NW_RAD
 FILE NAME: D:\Illinois\pdp\PROJECTS\78660\CAD\Drawings\78660\AS Master Corridor_2d Side.dwg



USER NAME = fowlera	DESIGNED -	REVISED -
	DRAWN -	REVISED -
PLOT SCALE = 20,0000 * / in.	CHECKED -	REVISED -
PLOT DATE = 10/13/2020	DATE -	REVISED -

**STATE OF ILLINOIS
 DEPARTMENT OF TRANSPORTATION**

**CROSS SECTIONS
 GRANGE HALL RD. - NORTHWEST RADIUS**

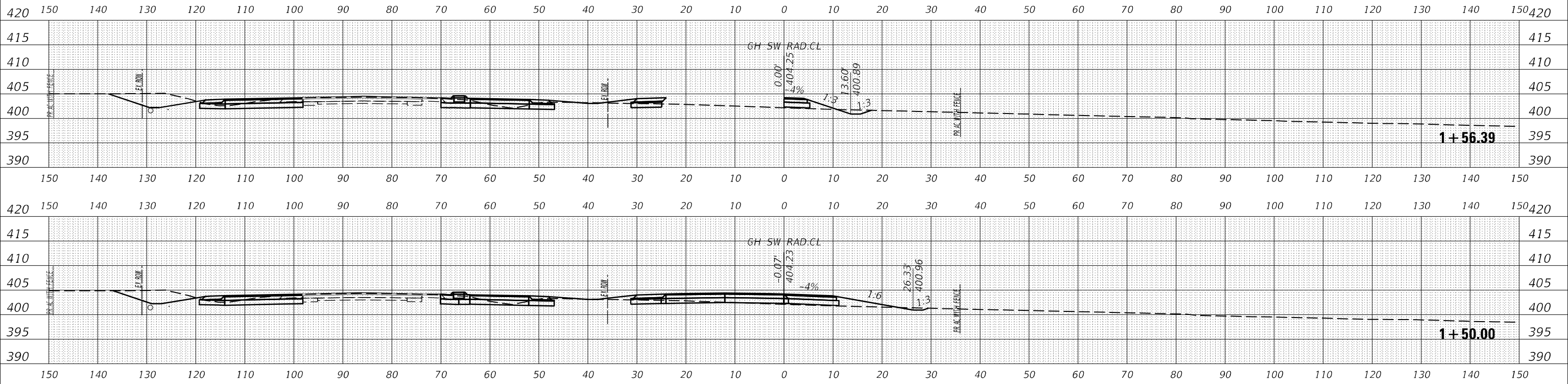
SCALE: SHEET OF SHEETS STA. 1+50.00 TO STA. 1+56.39

F.A.P. RTE. 42	SECTION 13N-1,(13-1)N-2	COUNTY JACKSON	TOTAL SHEETS 347	SHEET NO. 337
CONTRACT NO. 78660				
ILLINOIS FED. AID PROJECT				

FINAL SURVEY NO.	SURVEYED	DATE
NOTE BOOK	PLOTTED	
	TEMPLATE	
	AREAS CHECKED	

ORIGINAL SURVEY NO.	SURVEYED	DATE
	PLOTTED	
	TEMPLATE	
	AREAS CHECKED	

MODEL: CH_SW_RAD
FILE NAME: D:\Illinois\pdp\pww\DOT Documents\DOT Office\District 2\Projects\78660\CAD\Drawings\78660\AS Master Corridor 2d Side.dwg



USER NAME = fowlera	DESIGNED -	REVISED -
PLOT SCALE = 20,0000 * / in.	DRAWN -	REVISED -
PLOT DATE = 10/13/2020	CHECKED -	REVISED -
	DATE -	REVISED -

**STATE OF ILLINOIS
DEPARTMENT OF TRANSPORTATION**


CROSS SECTIONS			
GRANGE HALL RD. - SOUTHWEST RADIUS			
SCALE:	SHEET	OF	SHEETS
			STA. 1+50.00 TO STA. 1+56.39

F.A.P. RTE. 42	SECTION 13N-1,(13-1)N-2	COUNTY JACKSON	TOTAL SHEETS 347	SHEET NO. 341
CONTRACT NO. 78660				
ILLINOIS FED. AID PROJECT				

DATE	
BY	
FINAL SURVEY NO.	
SURVEYED PLOTTED TEMPLATE AREAS CHECKED	
NOTE BOOK	

DATE	
BY	
ORIGINAL SURVEY NO.	
SURVEYED PLOTTED TEMPLATE AREAS CHECKED	
NOTE BOOK	

MODEL: GH_SE_RAD
 FILE NAME: D:\Illinois\dot\Illinois\dot\Projects\78660\CAD\Drawings\978660\AS Master\CrossSec\2d Side and



USER NAME = fowlera	DESIGNED -	REVISD -
	DRAWN -	REVISD -
PLOT SCALE = 20,0000' / in.	CHECKED -	REVISD -
PLOT DATE = 10/13/2020	DATE -	REVISD -

**STATE OF ILLINOIS
DEPARTMENT OF TRANSPORTATION**

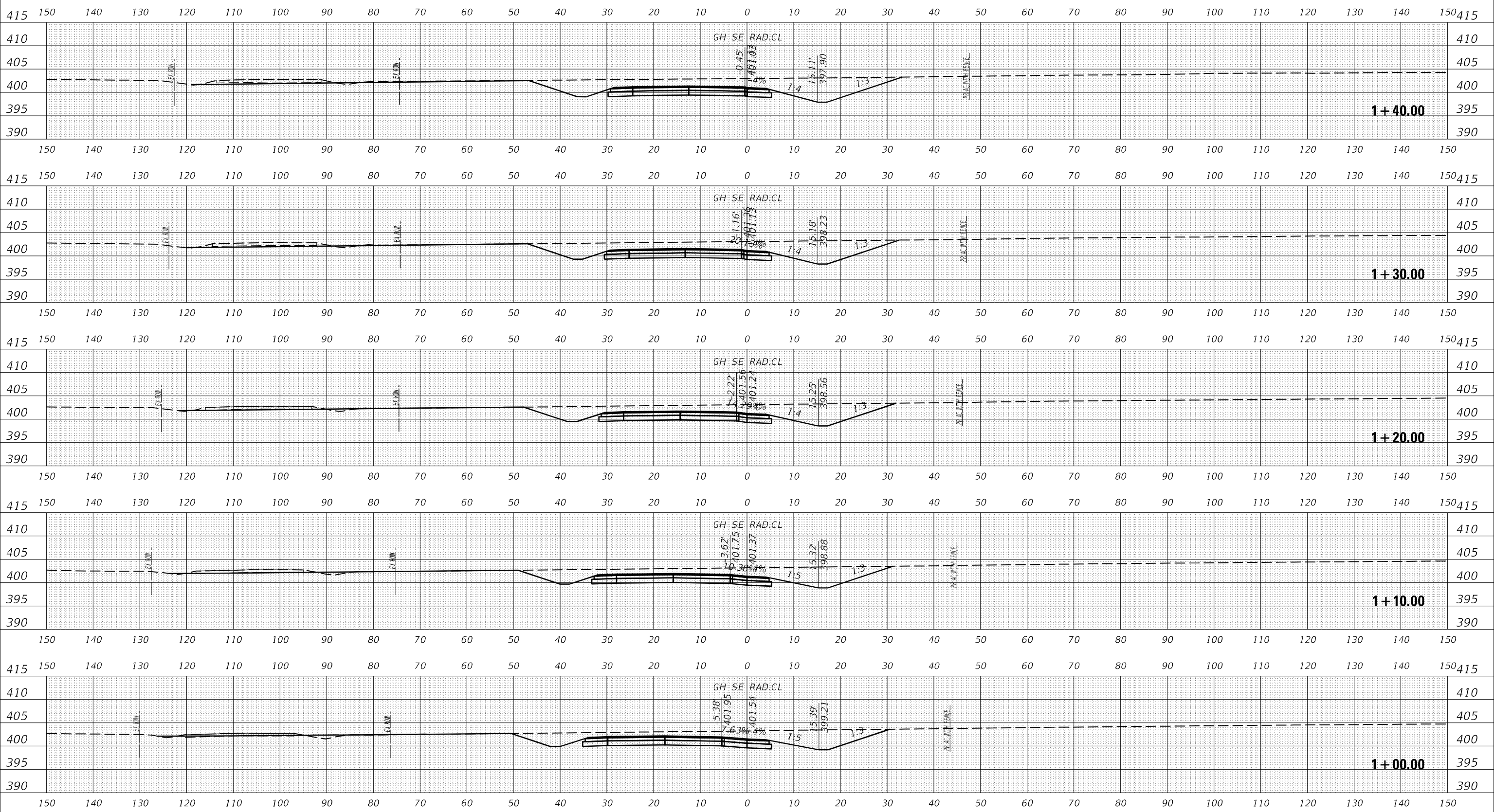
CROSS SECTIONS			
GRANGE HALL RD - SOUTHEAST RADIUS			
SCALE:	SHEET	OF	SHEETS
			STA. 0+00.00 TO STA. 0+40.00

F.A.P. RTE. 42	SECTION 13N-1,(13-1)N-2	COUNTY JACKSON	TOTAL SHEETS 347	SHEET NO. 342
CONTRACT NO. 78660				
ILLINOIS		FED. AID PROJECT		

DATE	
BY	
FINAL SURVEY NO.	
SURVEYED PLOTTED	
TEMPLATE AREAS CHECKED	
NOTE BOOK	
AREAS CHECKED	

DATE	
BY	
ORIGINAL SURVEY NO.	
SURVEYED PLOTTED	
TEMPLATE AREAS CHECKED	
NOTE BOOK	
AREAS CHECKED	

MODEL: GH_SE_RAD
 FILE NAME: D:\Illinois\dot\Projects\78660\CAD\Drawings\DOT_Directories\DOT_Directories\78660\CAD\Drawings\DOT_Directories\78660\Master_Corridor_2d Side and



USER NAME = fowlera	DESIGNED -	REVISD -
PLOT SCALE = 20,0000' / in.	DRAWN -	REVISD -
PLOT DATE = 10/13/2020	CHECKED -	REVISD -
	DATE -	REVISD -

**STATE OF ILLINOIS
DEPARTMENT OF TRANSPORTATION**

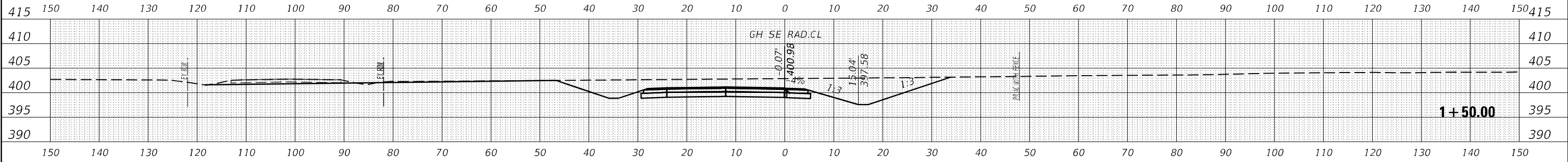
CROSS SECTIONS			
GRANGE HALL RD - SOUTHEAST RADIUS			
SCALE:	SHEET	OF	SHEETS
			STA. 1+00.00 TO STA. 1+40.00

F.A.P. RTE. 42	SECTION 13N-1.(13-1)N-2	COUNTY JACKSON	TOTAL SHEETS 347	SHEET NO. 344
CONTRACT NO. 78660				
ILLINOIS FED. AID PROJECT				

FINAL SURVEY NO.	SURVEYED PLOTTED AREAS CHECKED	BY	DATE

ORIGINAL SURVEY NO.	SURVEYED PLOTTED AREAS CHECKED	BY	DATE

MODEL: CH_SE_RAD
 FILE NAME: D:\Illinois\p1\Projects\78660\CAD\Drawings\DOT_CrossSections\CH_SE_RAD\CH_SE_RAD.dwg
 PROJECT: 78660



USER NAME = fowlera	DESIGNED -	REVISED -
	DRAWN -	REVISED -
PLOT SCALE = 20,0000 * / in.	CHECKED -	REVISED -
PLOT DATE = 10/13/2020	DATE -	REVISED -

**STATE OF ILLINOIS
 DEPARTMENT OF TRANSPORTATION**

CROSS SECTIONS			
GRANGE HALL RD - SOUTHEAST RADIUS			
SCALE:	SHEET	OF	SHEETS
			STA. 1+50.00 TO STA. 1+56.39

F.A.P. RTE.	SECTION	COUNTY	TOTAL SHEETS	SHEET NO.
42	13N-1,(13-1)N-2	JACKSON	347	345
CONTRACT NO. 78660				
		ILLINOIS	FED. AID PROJECT	

