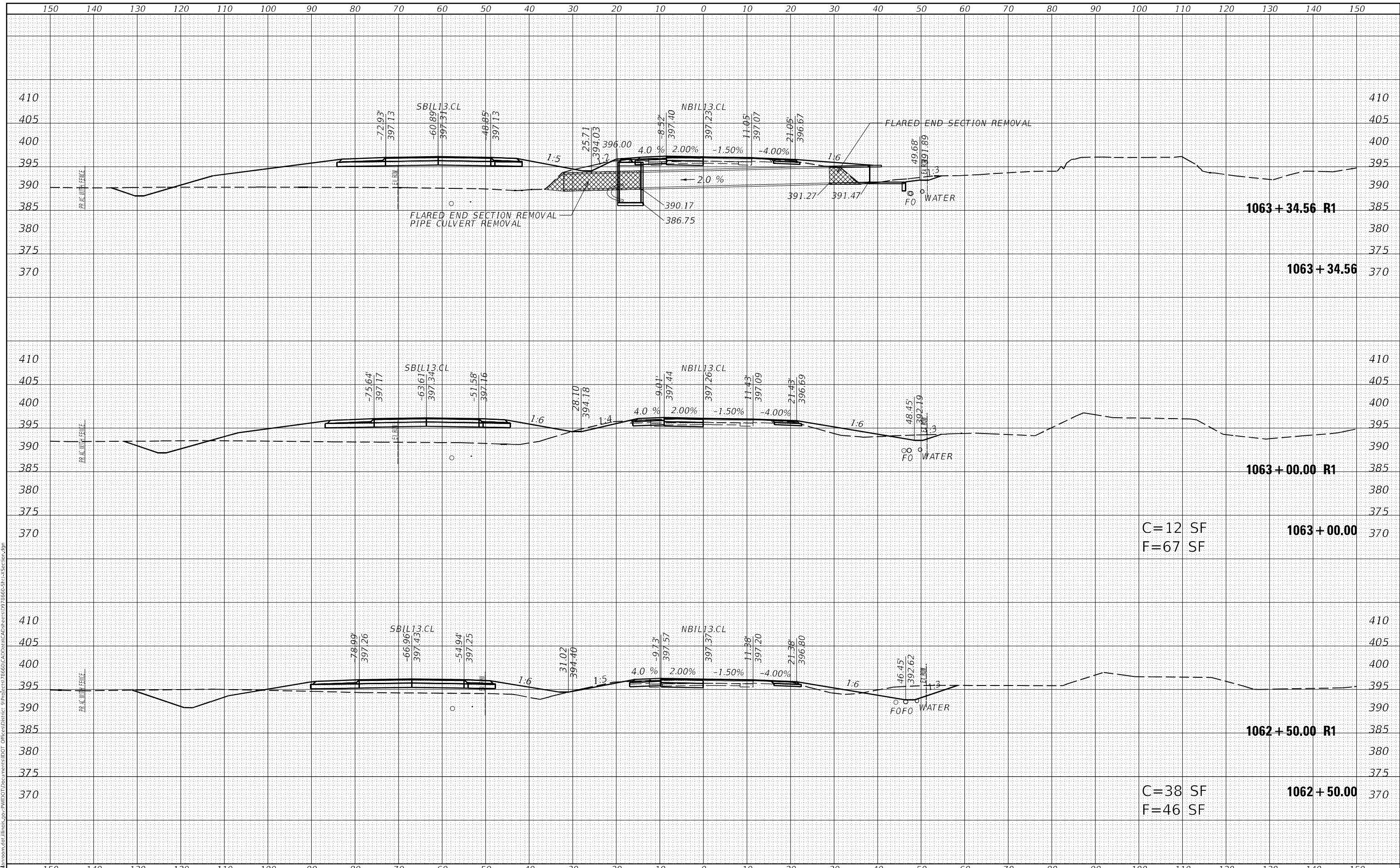


DATE	
BY	
FINAL SURVEY	SURVEYED
NOTE BOOK	PLOTTED
NO.	TEMPLATE
	AREAS CHECKED

DATE	
BY	
ORIGINAL SURVEY	SURVEYED
NOTE BOOK	PLOTTED
NO.	TEMPLATE
	AREAS CHECKED

MODEL: Default
 FILE NAME: D:\data\mason.dwg
 PROJECT: 78660\CAD\Drawings\DWG\8660-SH13-Section.dgn



C=12 SF
 F=67 SF
 1063 + 00.00

C=38 SF
 F=46 SF
 1062 + 50.00

**STATE OF ILLINOIS
 DEPARTMENT OF TRANSPORTATION**

CROSS SECTIONS - IL 13127 NB

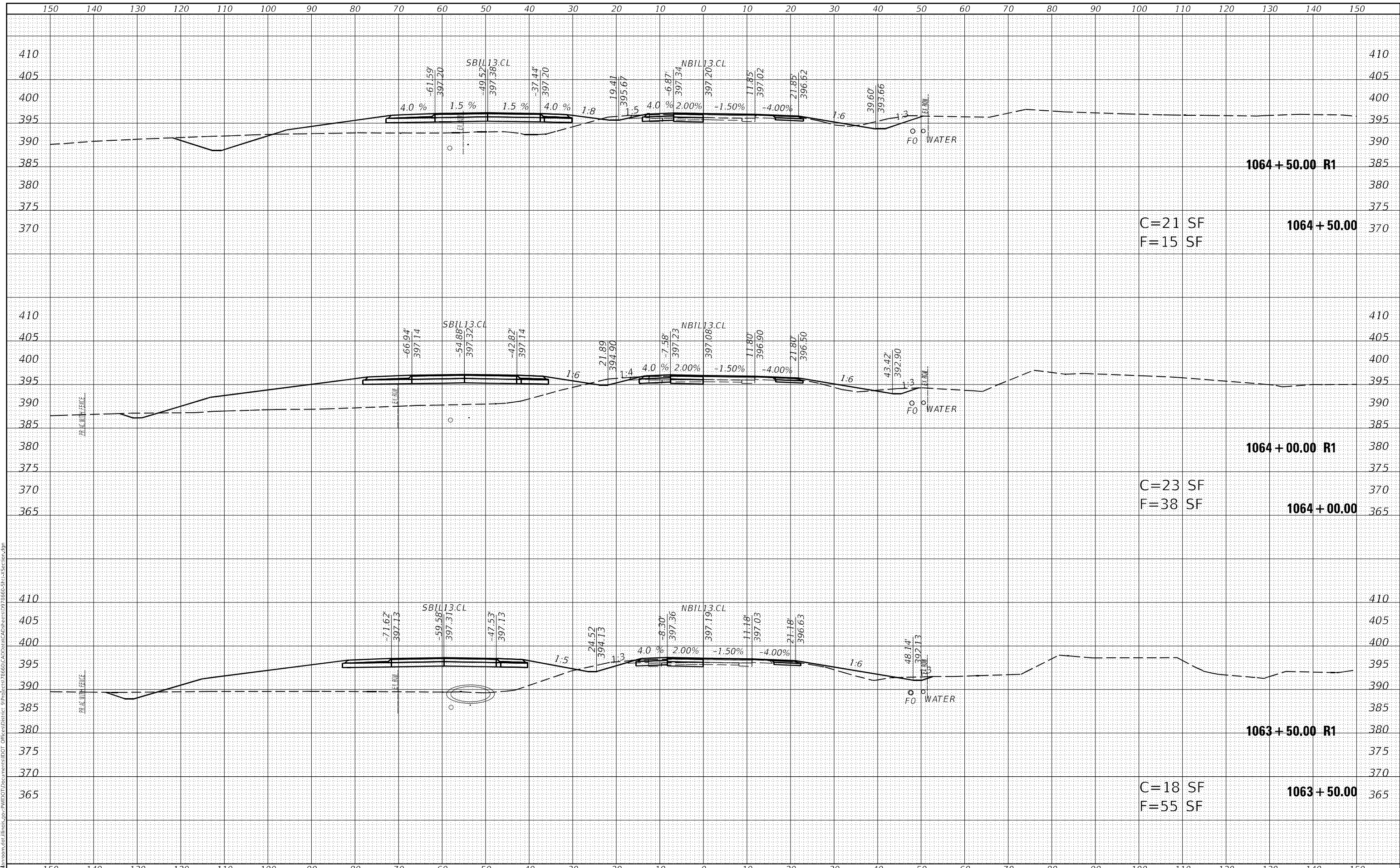
USER NAME = fowlera	DESIGNED -	REVISED -
	DRAWN -	REVISED -
PLOT SCALE = 20,0000' / in.	CHECKED -	REVISED -
PLOT DATE = 10/13/2020	DATE -	REVISED -

SCALE:	SHEET	OF	SHEETS	STA. 1062+50.00	TO STA. 1063+34.56	F.A.P. RTE. 42	SECTION 13N-1,(13-1)N-2	COUNTY JACKSON	TOTAL SHEETS 347	SHEET NO. 201
									CONTRACT NO. 78660	
									ILLINOIS FED. AID PROJECT	

DATE	
BY	
FINAL SURVEY	SURVEYED
NOTE BOOK	PLOTTED
NO.	TEMPLATE
	AREAS CHECKED

DATE	
BY	
ORIGINAL SURVEY	SURVEYED
NOTE BOOK	PLOTTED
NO.	TEMPLATE
	AREAS CHECKED

MODEL: Default
 FILE NAME: D:\data\mason.dwg
 PROJECT: 78660\CAD\Drawings\78660-SH-1-Section.dgn



USER NAME = fowlera	DESIGNED -	REVISED -
	DRAWN -	REVISED -
PLOT SCALE = 20,0000 * / in.	CHECKED -	REVISED -
PLOT DATE = 10/13/2020	DATE -	REVISED -

**STATE OF ILLINOIS
DEPARTMENT OF TRANSPORTATION**

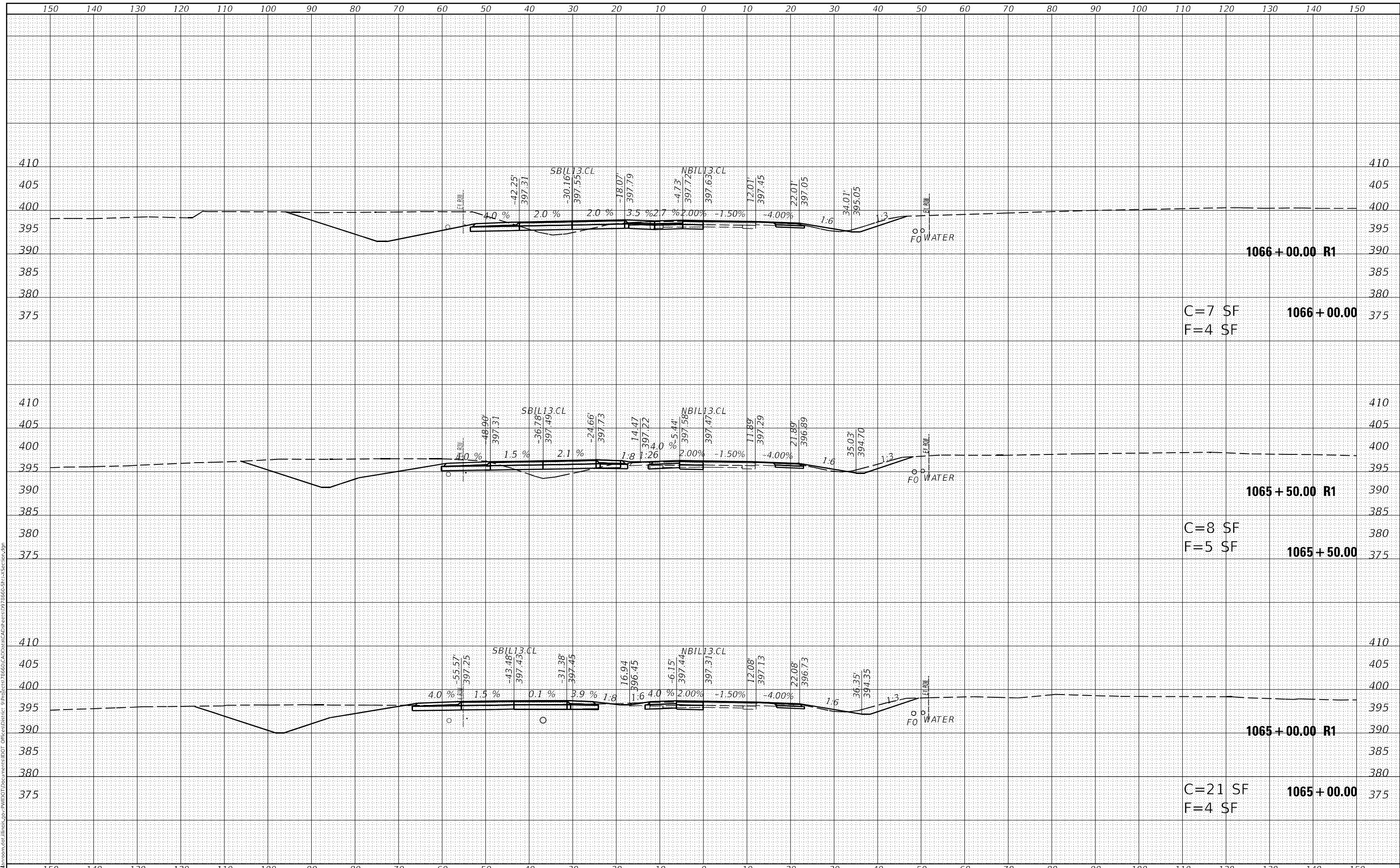
CROSS SECTIONS - IL 13127 NB			
SCALE:	SHEET	OF	SHEETS
	STA. 1063+50.00	TO	STA. 1064+50.00

F.A.P. RTE. 42	SECTION 13N-1,(13-1)N-2	COUNTY JACKSON	TOTAL SHEETS 347	SHEET NO. 202
			CONTRACT NO. 78660	
		ILLINOIS	FED. AID PROJECT	

DATE	
BY	
FINAL SURVEY	SURVEYED
NOTE BOOK	FLOTTED
NO.	TEMPLATE
	AREAS CHECKED

DATE	
BY	
ORIGINAL SURVEY	SURVEYED
NOTE BOOK	FLOTTED
NO.	TEMPLATE
	AREAS CHECKED

MODEL: Default
 FILE NAME: D:\data\mason.dwg
 PROJECT: 78660\CAD\Drawings\78660-Sub\Section.dgn



USER NAME = fowlera	DESIGNED -	REVISED -
	DRAWN -	REVISED -
PLOT SCALE = 20,0000' / in.	CHECKED -	REVISED -
PLOT DATE = 10/13/2020	DATE -	REVISED -

**STATE OF ILLINOIS
 DEPARTMENT OF TRANSPORTATION**

CROSS SECTIONS - IL 13127 NB

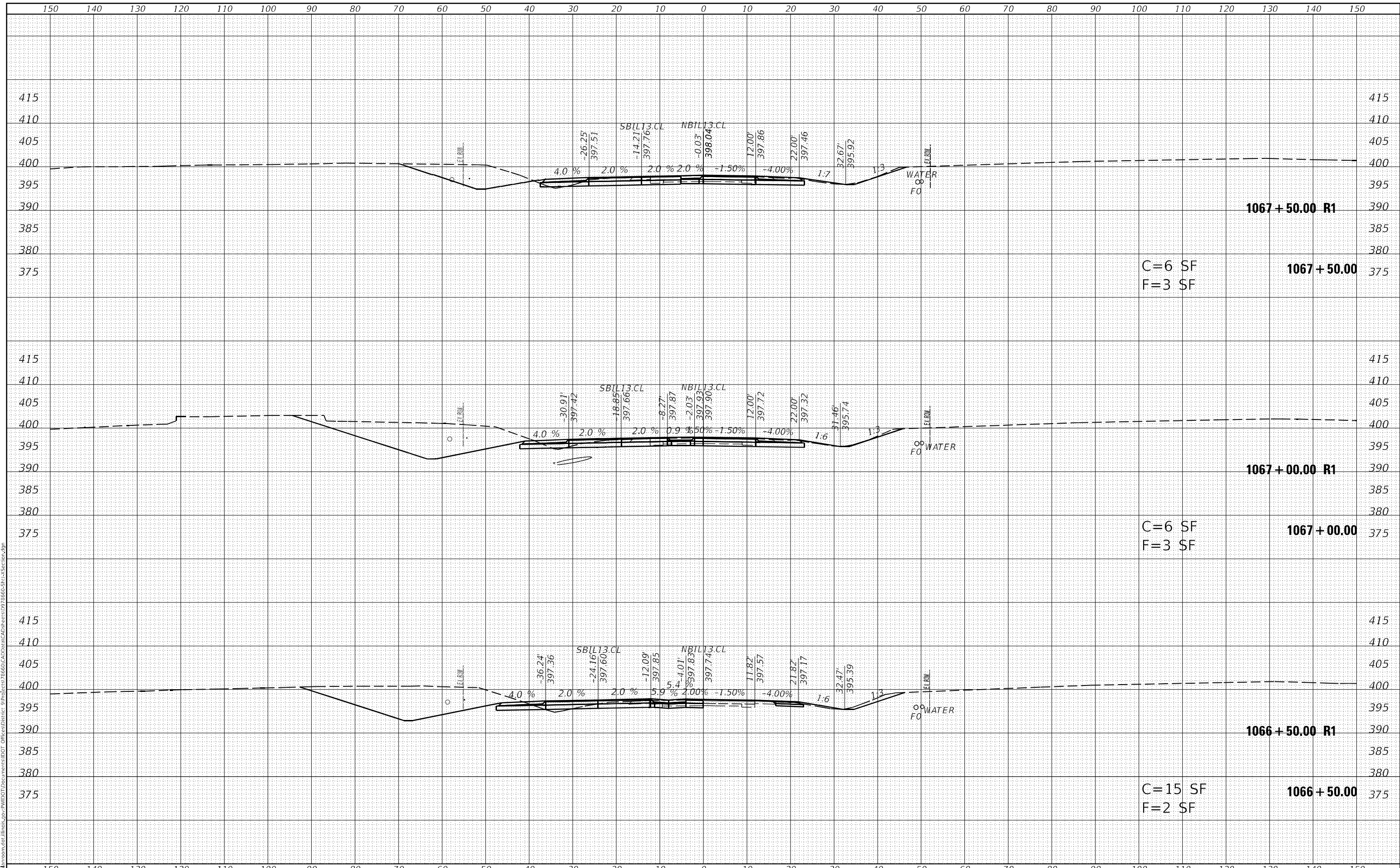
SCALE: SHEET OF SHEETS STA. 1065+00.00 TO STA. 1066+00.00

F.A.P. RTE. 42	SECTION 13N-1.(13-1)N-2	COUNTY JACKSON	TOTAL SHEETS 347	SHEET NO. 203
ILLINOIS FED. AID PROJECT			CONTRACT NO. 78660	

DATE	
BY	
SURVEYED	
PLOTTED	
TEMPLATE	
AREAS CHECKED	
FINAL SURVEY	
NOTE BOOK	
NO.	

DATE	
BY	
SURVEYED	
PLOTTED	
TEMPLATE	
AREAS CHECKED	
ORIGINAL SURVEY	
NOTE BOOK	
NO.	

MODEL: Default
FILE NAME: D:\data\mason.dwg
PROJECT: 78660\CAD\Drawings\78660-Sub\Section.dgn



USER NAME = greenleesm	DESIGNED -	REVISED -
	DRAWN -	REVISED -
PLOT SCALE = 20,0000' / in.	CHECKED -	REVISED -
PLOT DATE = 2/4/2021	DATE -	REVISED -

**STATE OF ILLINOIS
DEPARTMENT OF TRANSPORTATION**

CROSS SECTIONS - IL 13127 NB

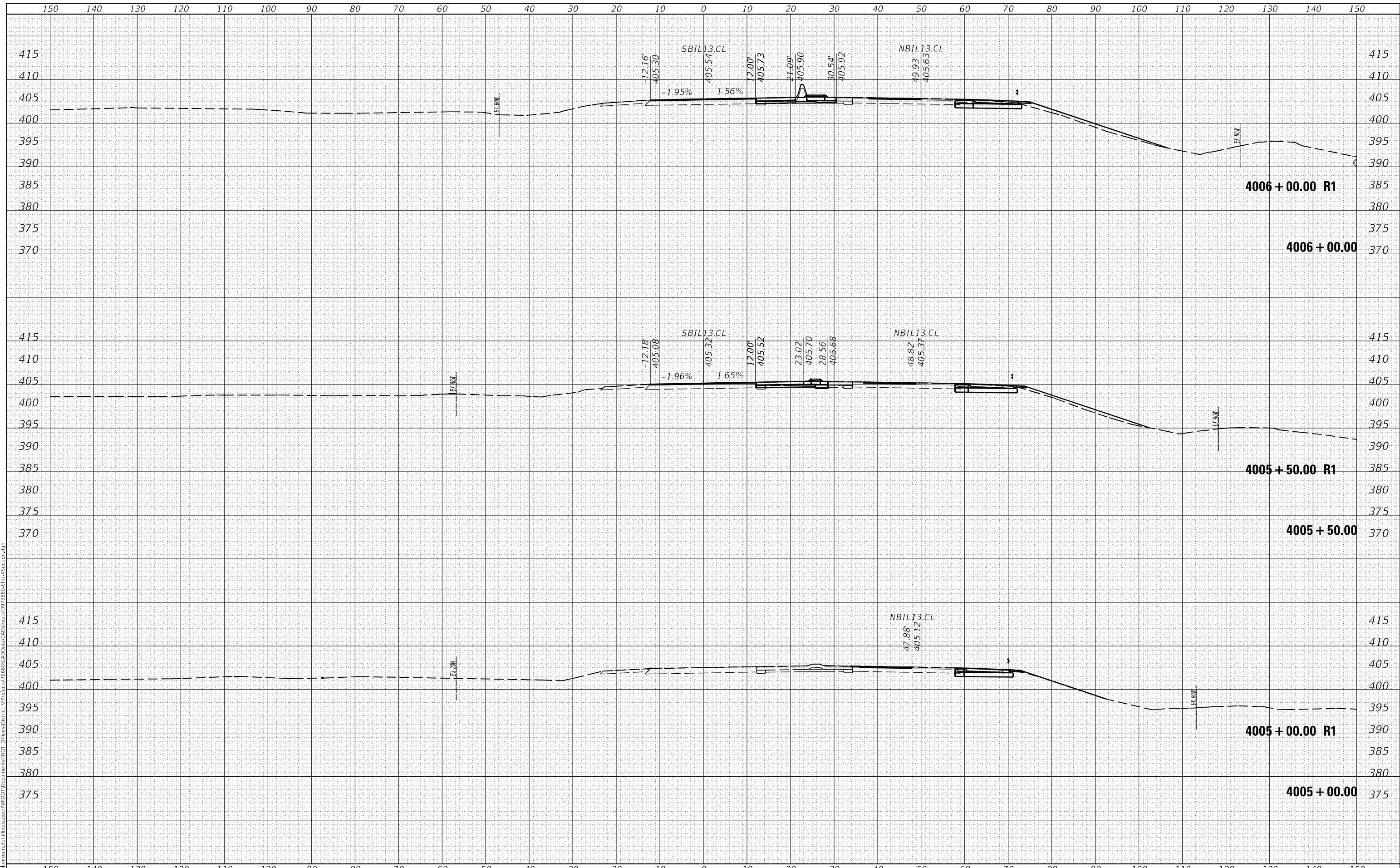
SCALE: SHEET OF SHEETS STA. 1066+50.00 TO STA. 1067+50.00

F.A.P. RTE. 42	SECTION 13N-1,(13-1)N-2	COUNTY JACKSON	TOTAL SHEETS 347	SHEET NO. 204
CONTRACT NO. 78660			ILLINOIS FED. AID PROJECT	

FINAL SURVEY NO.	SURVEYED	DATE
NOTE BOOK	PLOTTED	BY
AREAS CHECKED	TEMPLATE	
	AREAS CHECKED	

ORIGINAL SURVEY NO.	SURVEYED	DATE
NOTE BOOK	PLOTTED	BY
AREAS CHECKED	TEMPLATE	
	AREAS CHECKED	

MODEL: Default
FILE NAME: D:\data\mason.dwg
P:\WIDOT\Documents\DOT - Illinois\p\13127\SB\13127-1\13-1\N-2\42\CAD\Drawings\9778660-SP13-1\Section.dgn



USER NAME = fowlera	DESIGNED -	REVISED -
PLOT SCALE = 20,0000' / in.	DRAWN -	REVISED -
PLOT DATE = 10/13/2020	CHECKED -	REVISED -
	DATE -	REVISED -

**STATE OF ILLINOIS
DEPARTMENT OF TRANSPORTATION**

CROSS SECTIONS - IL 13127 SB

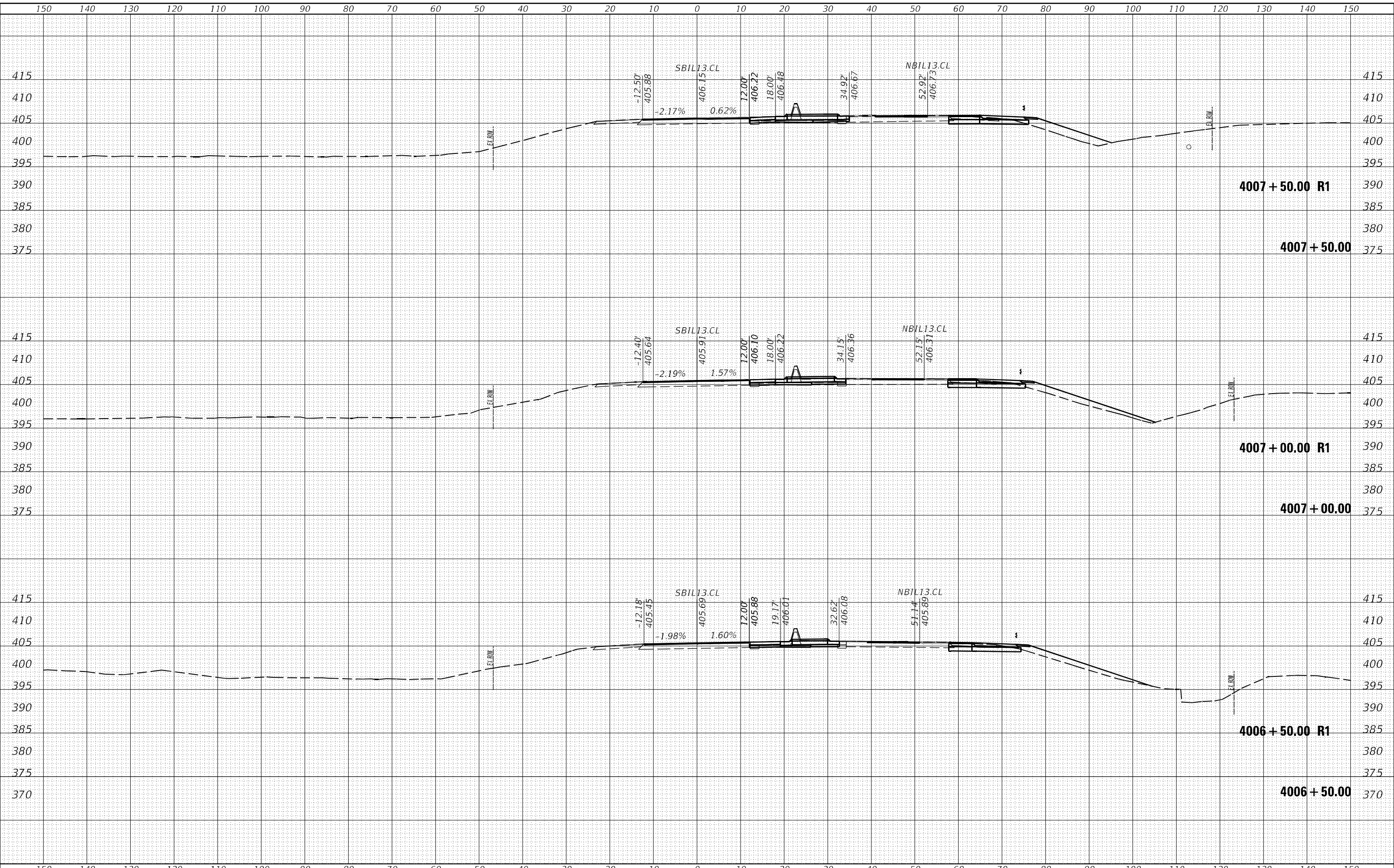
SCALE: SHEET OF SHEETS STA. 4005+00.00 TO STA. 4006+00.00

F.A.P. RTE. 42	SECTION 13N-1,(13-1)N-2	COUNTY JACKSON	TOTAL SHEETS 347	SHEET NO. 207
CONTRACT NO. 78660				
ILLINOIS FED. AID PROJECT				

DATE	
BY	
FINAL SURVEY	SURVEYED
NOTE BOOK	PLOTTED
NO.	TEMPLATE
	AREAS CHECKED

DATE	
BY	
ORIGINAL SURVEY	SURVEYED
NOTE BOOK	PLOTTED
NO.	TEMPLATE
	AREAS CHECKED

MODEL: Default
 FILE NAME: D:\data\mason.dwg
 PROJECT: P:\PROJECTS\78660\CAD\Drawings\78660-Sub\Section.dgn



USER NAME = fowlera	DESIGNED -	REvised -
	DRAWN -	REvised -
PLOT SCALE = 20,0000' / in.	CHECKED -	REvised -
PLOT DATE = 10/13/2020	DATE -	REvised -

**STATE OF ILLINOIS
 DEPARTMENT OF TRANSPORTATION**

CROSS SECTIONS - IL 13127 SB

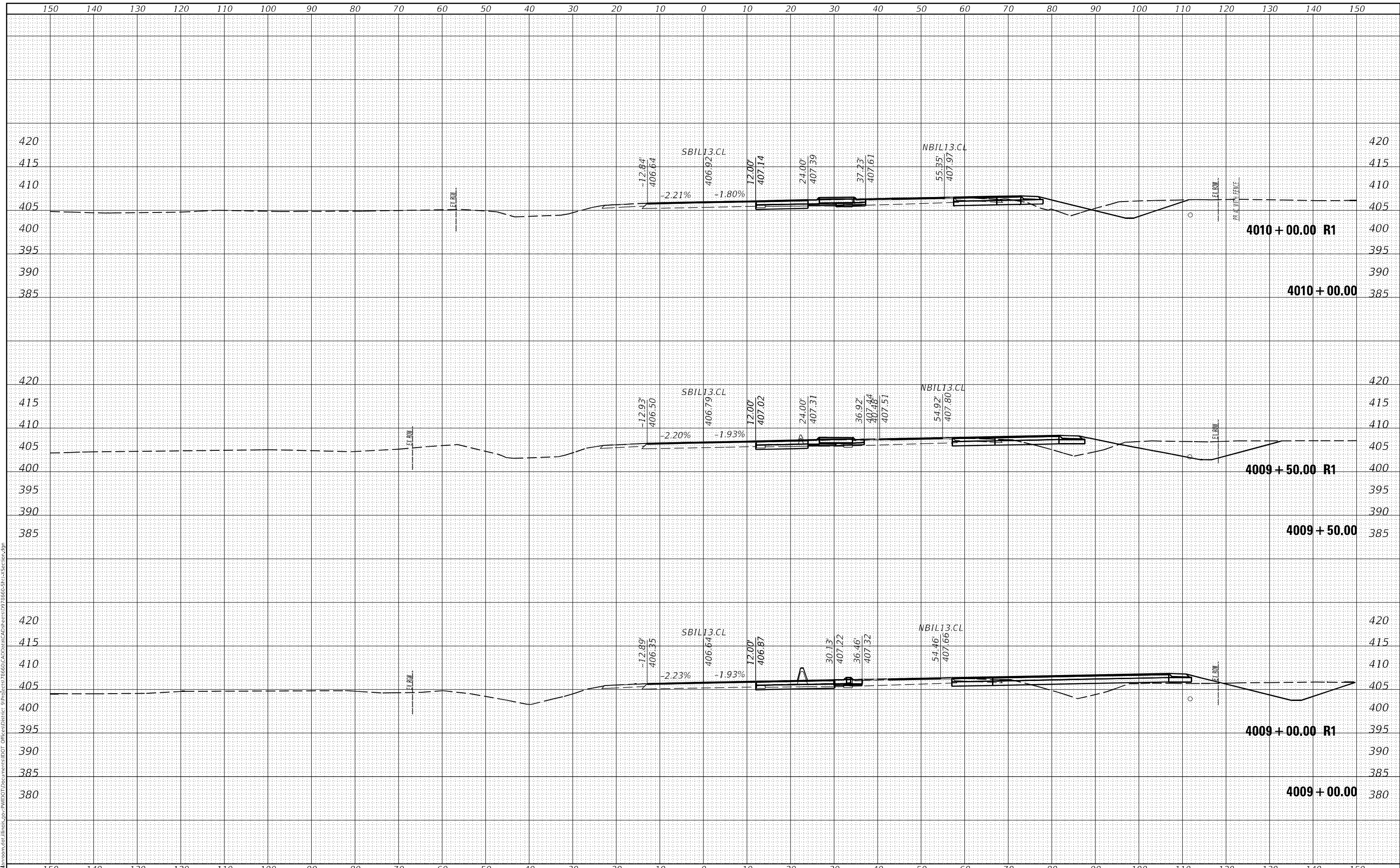
SCALE: SHEET OF SHEETS STA. 4006+50.00 TO STA. 4007+50.00

F.A.P. RTE. 42	SECTION 13N-1,(13-1)N-2	COUNTY JACKSON	TOTAL SHEETS 347	SHEET NO. 208
			CONTRACT NO. 78660	
		ILLINOIS FED. AID PROJECT		

DATE	
BY	
FINAL SURVEY	SURVEYED
NOTE BOOK	PLOTTED
NO.	TEMPLATE
	AREAS CHECKED

DATE	
BY	
ORIGINAL SURVEY	SURVEYED
NOTE BOOK	PLOTTED
NO.	TEMPLATE
	AREAS CHECKED

MODEL: Default
FILE NAME: D:\data\mason.dwg
PROJECT: 78660\CAD\Drawings\78660-Sub\Section.dgn

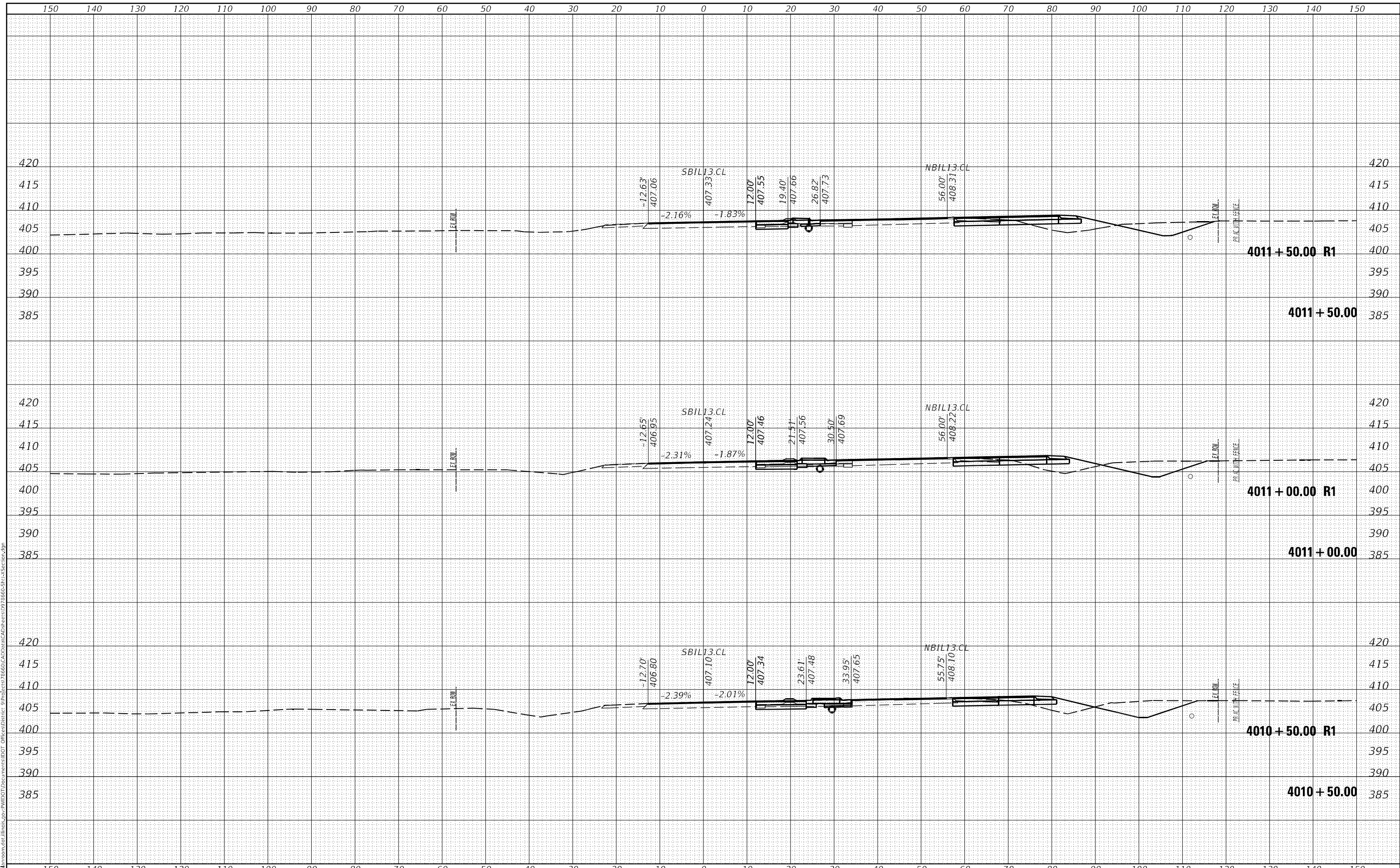


USER NAME = fowlera	DESIGNED -	REvised -	<p align="center">STATE OF ILLINOIS DEPARTMENT OF TRANSPORTATION</p> <p align="center">CROSS SECTIONS - IL 13127 SB</p>	F.A.P. RTE. = 42	SECTION = 13N-1,(13-1)N-2	COUNTY = JACKSON	TOTAL SHEETS = 347	SHEET NO. = 210	
PLOT SCALE = 20,0000 * / in.	CHECKED -	REvised -		SCALE: SHEET OF SHEETS	STA. 4009+00.00	TO STA. 4010+00.00	CONTRACT NO. 78660		
PLOT DATE = 10/13/2020	DATE -	REvised -		ILLINOIS FED. AID PROJECT					

DATE	
BY	
FINAL SURVEY	SURVEYED
NOTE BOOK	FLOTTED
NO.	TEMPLATE
	AREAS CHECKED

DATE	
BY	
ORIGINAL SURVEY	SURVEYED
NOTE BOOK	FLOTTED
NO.	TEMPLATE
	AREAS CHECKED

MODEL: Default
 FILE NAME: D:\data\mason.dwg
 PROJECT: 78660\CAD\Drawings\78660-SB\Section.dgn



USER NAME = fowlera	DESIGNED -	REVISED -
	DRAWN -	REVISED -
PLOT SCALE = 20,0000 * / in.	CHECKED -	REVISED -
PLOT DATE = 10/13/2020	DATE -	REVISED -

**STATE OF ILLINOIS
 DEPARTMENT OF TRANSPORTATION**

CROSS SECTIONS - IL 13127 SB

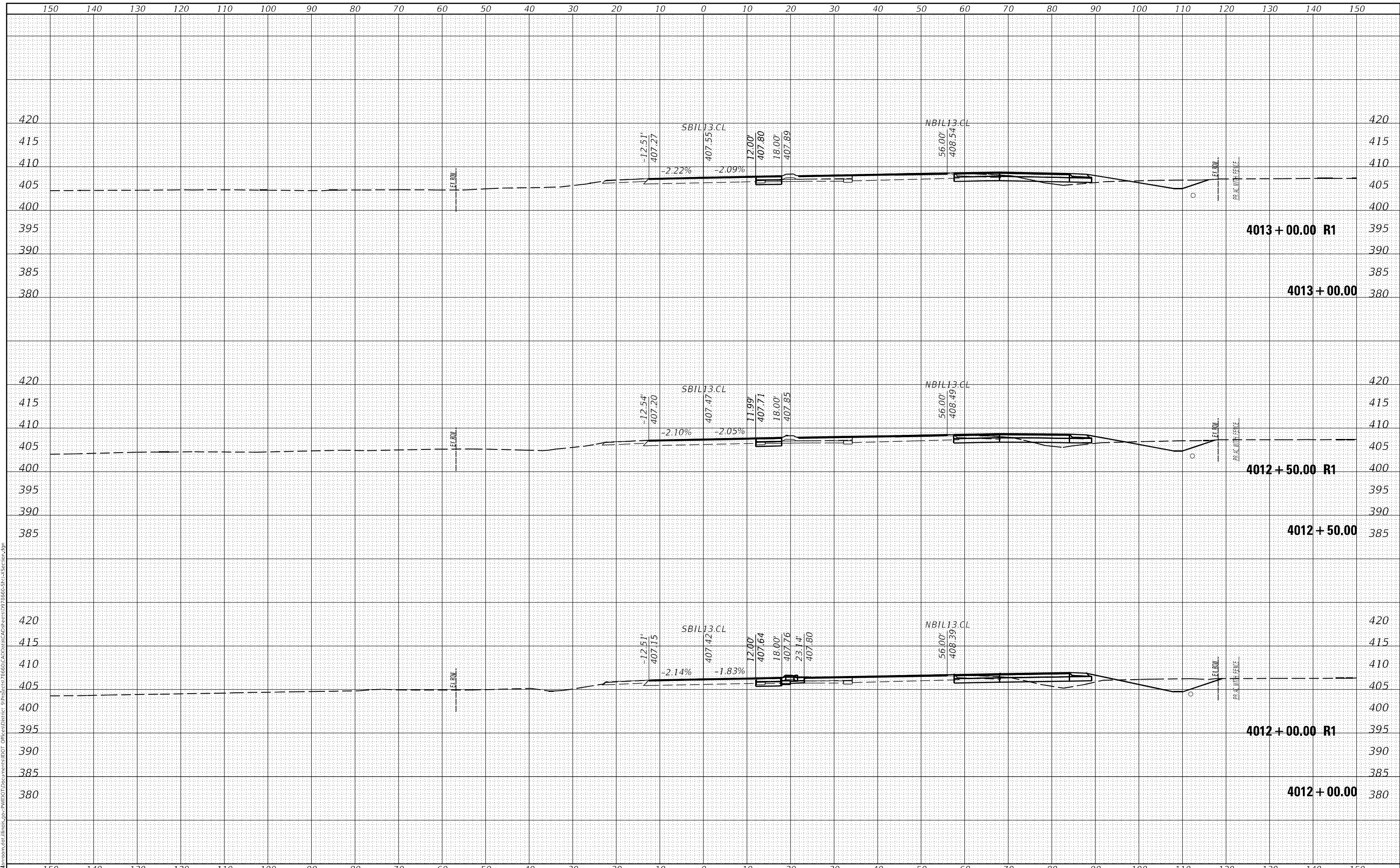
SCALE: SHEET OF SHEETS STA. 4010+50.00 TO STA. 4011+50.00

F.A.P. RTE.	SECTION	COUNTY	TOTAL SHEETS	SHEET NO.
42	13N-1,(13-1)N-2	JACKSON	347	211
CONTRACT NO. 78660				
ILLINOIS		FED. AID PROJECT		

FINAL SURVEY	SURVEYED	BY	DATE
NOTE BOOK	PLOTTED		
NO.	TEMPLATE		
	AREAS CHECKED		

ORIGINAL SURVEY	SURVEYED	BY	DATE
NOTE BOOK	PLOTTED		
NO.	TEMPLATE		
	AREAS CHECKED		

MODEL: Default
 FILE NAME: D:\data\mason.dwg
 PROJECT: 78660\CAD\Drawings\78660-Sub\Section.dgn



USER NAME = fowlera	DESIGNED -	REVISED -
	DRAWN -	REVISED -
PLOT SCALE = 20,0000' / in.	CHECKED -	REVISED -
PLOT DATE = 10/13/2020	DATE -	REVISED -

**STATE OF ILLINOIS
DEPARTMENT OF TRANSPORTATION**

CROSS SECTIONS - IL 13127 SB

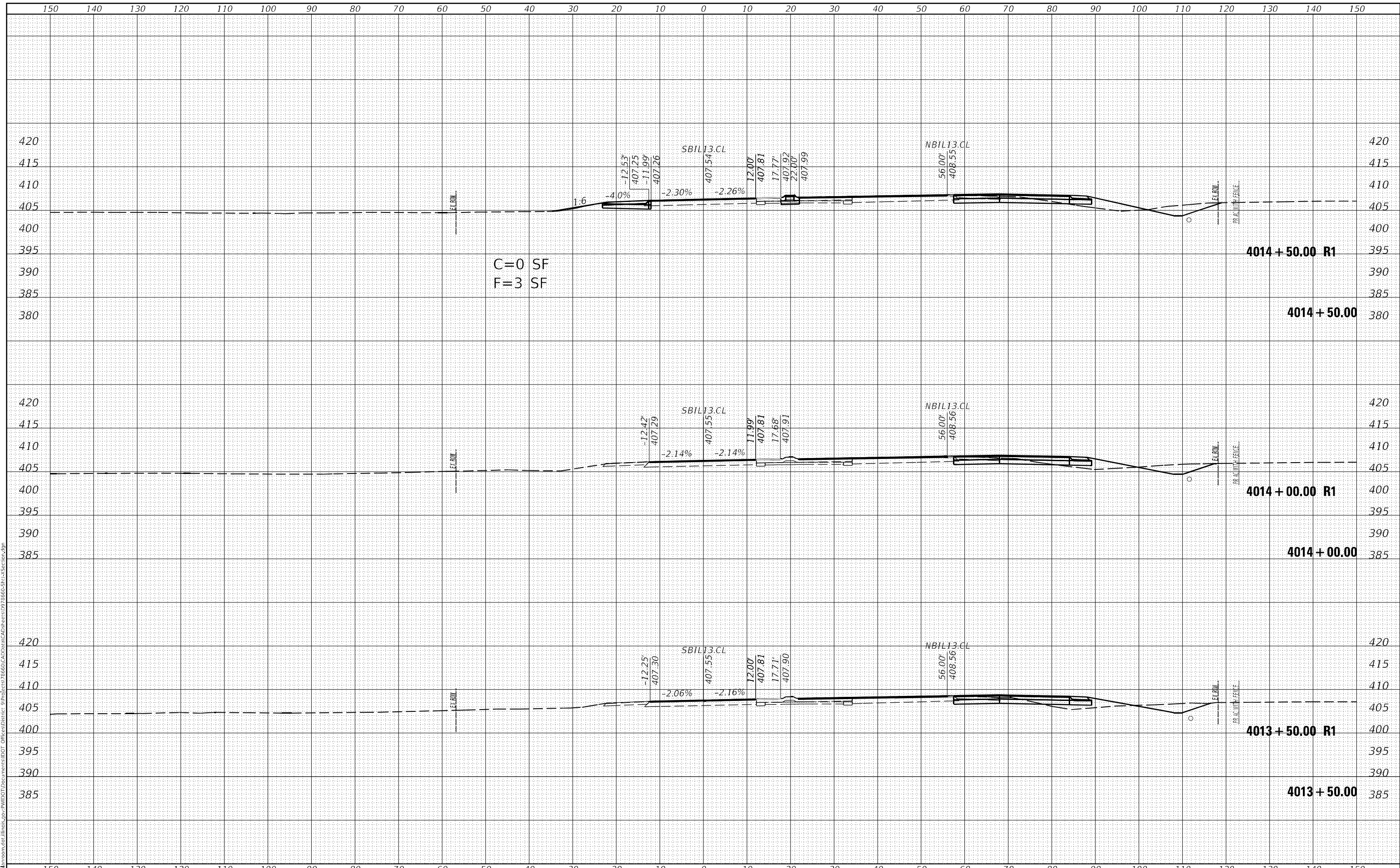
SCALE: SHEET OF SHEETS STA. 4012+00.00 TO STA. 4013+00.00

F.A.P. RTE. 42	SECTION 13N-1,(13-1)N-2	COUNTY JACKSON	TOTAL SHEETS 347	SHEET NO. 212
CONTRACT NO. 78660				
ILLINOIS FED. AID PROJECT				

DATE	
BY	
FINAL SURVEY	SURVEYED
NOTE BOOK	FLOTTED
NO.	TEMPLATE
	AREAS CHECKED

DATE	
BY	
ORIGINAL SURVEY	SURVEYED
NOTE BOOK	FLOTTED
NO.	TEMPLATE
	AREAS CHECKED

MODEL: Default
 FILE NAME: D:\data\mason.dwg
 PROJECT: 78660\CAD\Drawings\78660-SB\Section.dgn



USER NAME = fowlera	DESIGNED -	REVISED -
	DRAWN -	REVISED -
PLOT SCALE = 20,0000' / in.	CHECKED -	REVISED -
PLOT DATE = 10/13/2020	DATE -	REVISED -

**STATE OF ILLINOIS
 DEPARTMENT OF TRANSPORTATION**

CROSS SECTIONS - IL 13127 SB


SCALE: SHEET OF SHEETS STA. 4013+50.00 TO STA. 4014+50.00

F.A.P. RTE. 42	SECTION 13N-1,(13-1)N-2	COUNTY JACKSON	TOTAL SHEETS 347	SHEET NO. 213
CONTRACT NO. 78660			ILLINOIS FED. AID PROJECT	

DATE	
BY	
FINAL SURVEY	SURVEYED
NOTE BOOK	PLOTTED
NO.	TEMPLATE
	AREAS CHECKED

DATE	
BY	
ORIGINAL SURVEY	SURVEYED
NOTE BOOK	PLOTTED
NO.	TEMPLATE
	AREAS CHECKED

MODEL: Default
 FILE NAME: D:\data\mason.dwg
 PROJECT: P:\13127\13127-SB\13127-SB-13-1-N-2\13127-SB-13-1-N-2-Section.dgn

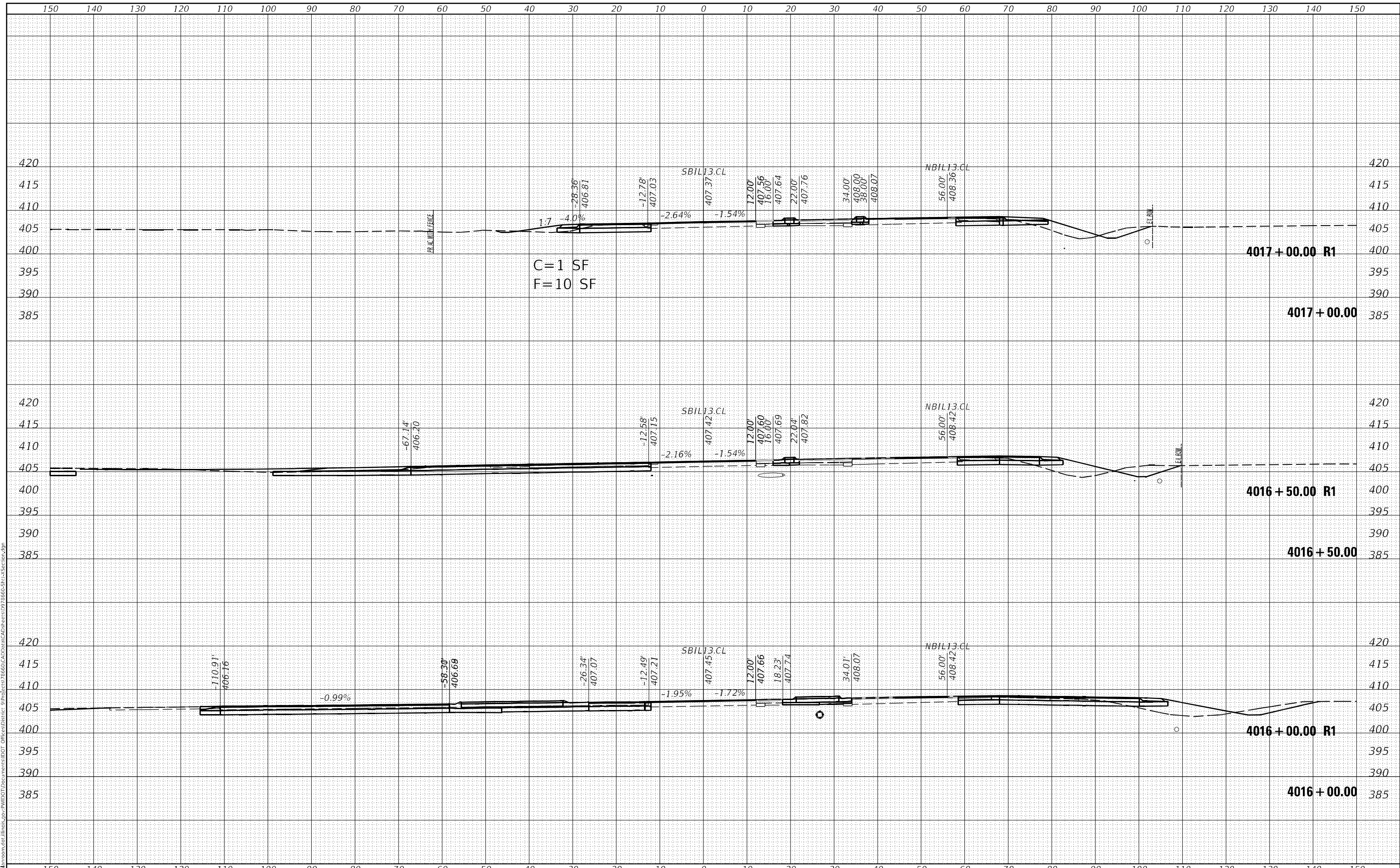


USER NAME = fowlera	DESIGNED -	REVISD -	STATE OF ILLINOIS DEPARTMENT OF TRANSPORTATION	CROSS SECTIONS - IL 13127 SB		F.A.P. RTE. 42	SECTION 13N-1,(13-1)N-2	COUNTY JACKSON	TOTAL SHEETS 347	SHEET NO. 214
PLOT SCALE = 20,0000 * / in.	DRAWN -	REVISD -		SCALE:	SHEET OF SHEETS	STA. 4015+00.00 TO STA. 4015+50.00	CONTRACT NO. 78660		ILLINOIS FED. AID PROJECT	
PLOT DATE = 10/13/2020	CHECKED -	REVISD -								
	DATE -	REVISD -								

DATE	
BY	
FINAL SURVEY	SURVEYED
NOTE BOOK	PLOTTED
NO.	TEMPLATE
	AREAS CHECKED
	AREAS CHECKED

DATE	
BY	
ORIGINAL SURVEY	SURVEYED
NOTE BOOK	PLOTTED
NO.	TEMPLATE
	AREAS CHECKED
	AREAS CHECKED

MODEL: Default
 FILE NAME: D:\data\mason.dwg
 PROJECT: 78660\CAD\Drawings\78660-SB\Section.dgn



USER NAME	= fowlera
DESIGNED	-
DRAWN	-
CHECKED	-
DATE	-

REVISD	-
REVISD	-
REVISD	-
REVISD	-

**STATE OF ILLINOIS
 DEPARTMENT OF TRANSPORTATION**

CROSS SECTIONS - IL 13127 SB

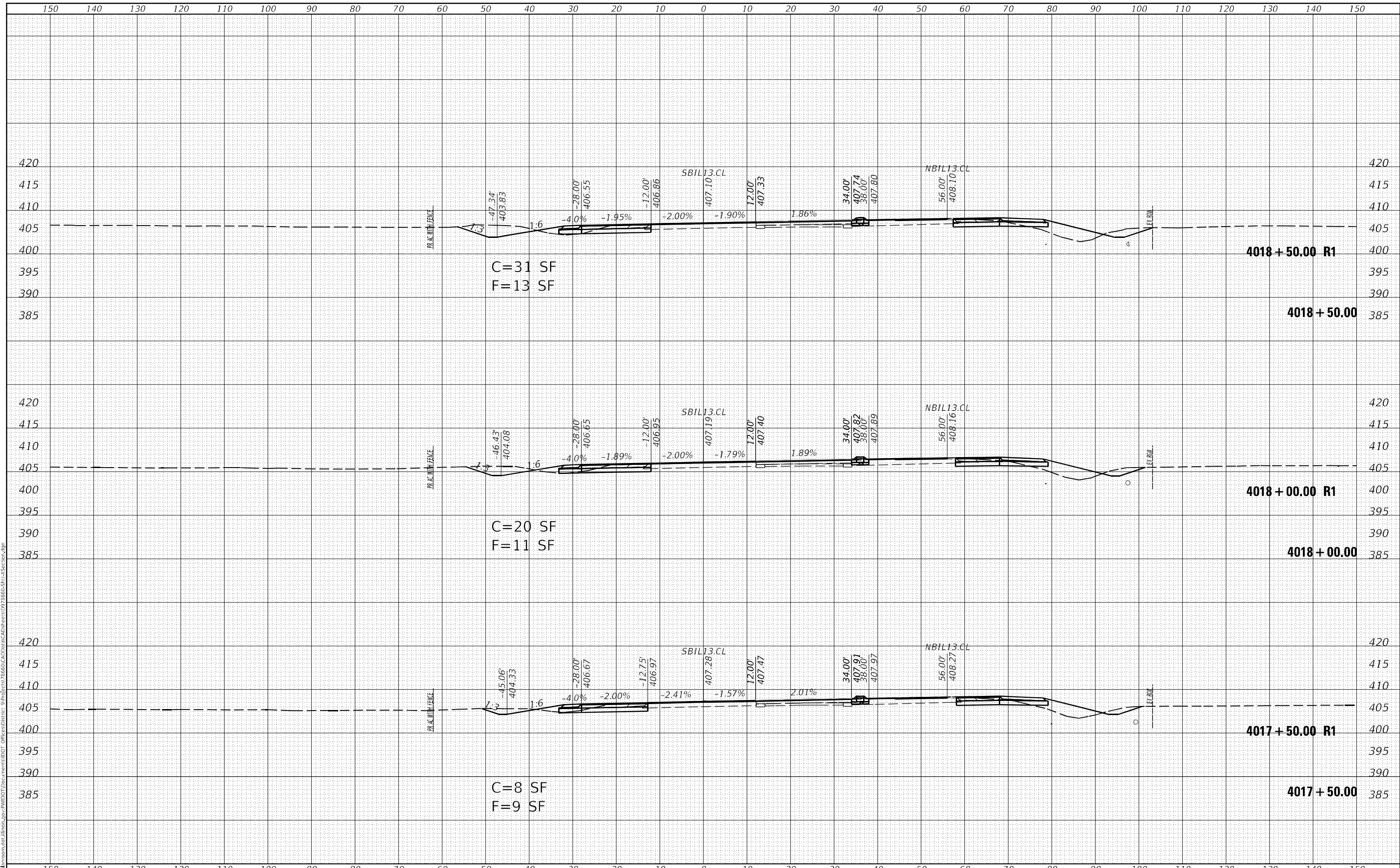
SCALE: SHEET OF SHEETS STA. 4016+00.00 TO STA. 4017+00.00

F.A.P. RTE.	SECTION	COUNTY	TOTAL SHEETS	SHEET NO.
42	13N-1,(13-1)N-2	JACKSON	347	215
CONTRACT NO. 78660				
ILLINOIS		FED. AID PROJECT		

DATE	
BY	
FINAL SURVEY	SURVEYED
NOTE BOOK	FLOTTED
NO.	TEMPLATE
	AREAS CHECKED

DATE	
BY	
ORIGINAL SURVEY	SURVEYED
NOTE BOOK	FLOTTED
NO.	TEMPLATE
	AREAS CHECKED

MODEL: Default
 FILE NAME: D:\data\mason.dwg
 PROJECT: 78660\CAD\Drawings\78660-Sub-Section.dgn

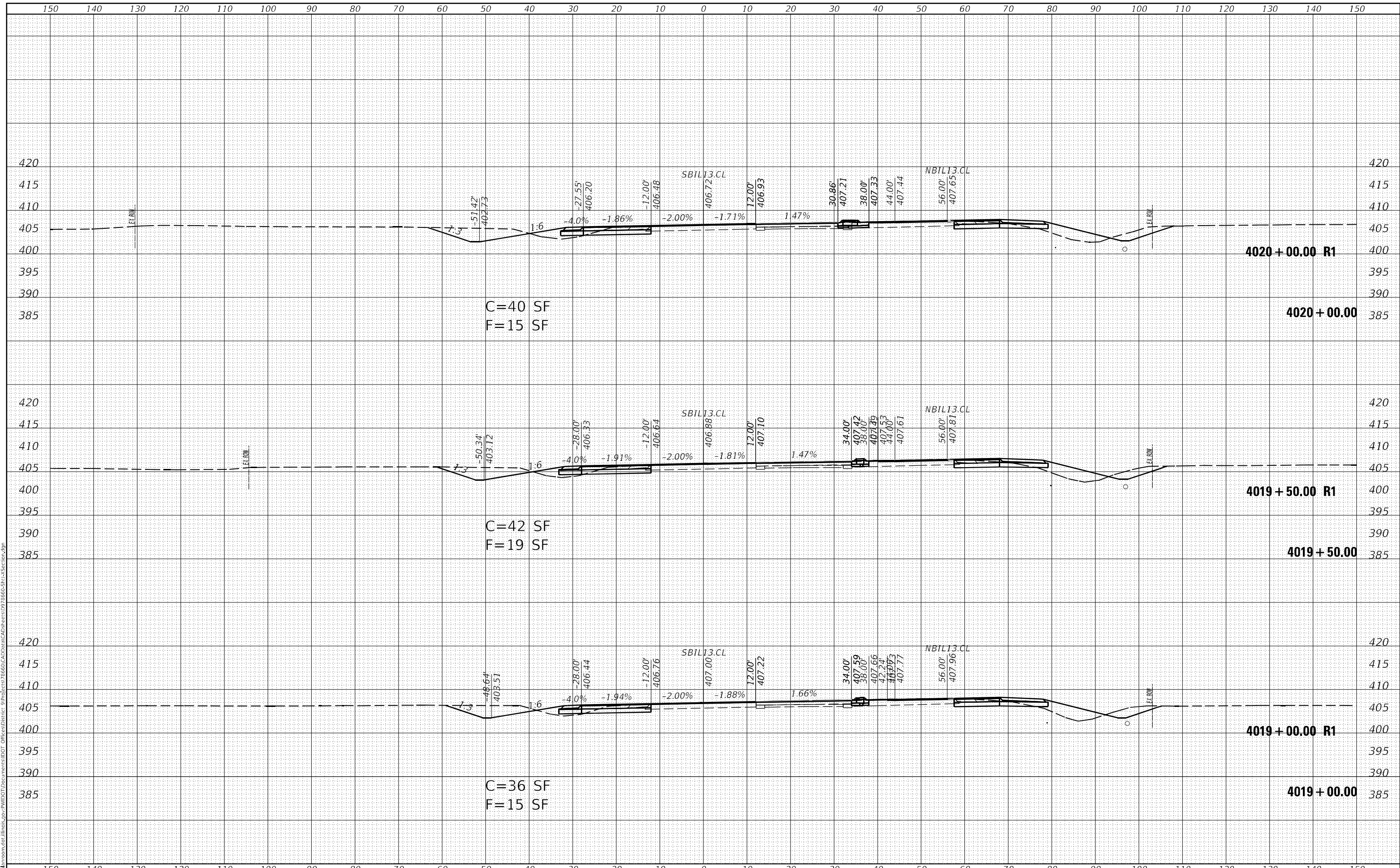


USER NAME = fowlera	DESIGNED -	REVISED -	STATE OF ILLINOIS DEPARTMENT OF TRANSPORTATION	CROSS SECTIONS - IL 13127 SB		F.A.P. RTE. 42	SECTION 13N-1,(13-1)N-2	COUNTY JACKSON	TOTAL SHEETS 347	SHEET NO. 216	
PLOT SCALE = 20,0000' / in.	CHECKED -	REVISED -		SCALE:	SHEET OF SHEETS	STA. 4017+50.00 TO STA. 4018+50.00	CONTRACT NO. 78660		ILLINOIS FED. AID PROJECT		
PLOT DATE = 10/13/2020	DATE -	REVISED -									

DATE	
BY	
FINAL SURVEY	SURVEYED
NOTE BOOK	FLOTTED
NO.	TEMPLATE
	AREAS CHECKED

DATE	
BY	
ORIGINAL SURVEY	SURVEYED
NOTE BOOK	FLOTTED
NO.	TEMPLATE
	AREAS CHECKED

MODEL: Default
 FILE NAME: D:\data\mason.dwg
 PROJECT: 78660\CAD\Drawings\78660-Sub-13-Section.dgn



USER NAME = fowlera	DESIGNED -	REVISED -
	DRAWN -	REVISED -
PLOT SCALE = 20,0000' / in.	CHECKED -	REVISED -
PLOT DATE = 10/13/2020	DATE -	REVISED -

**STATE OF ILLINOIS
 DEPARTMENT OF TRANSPORTATION**

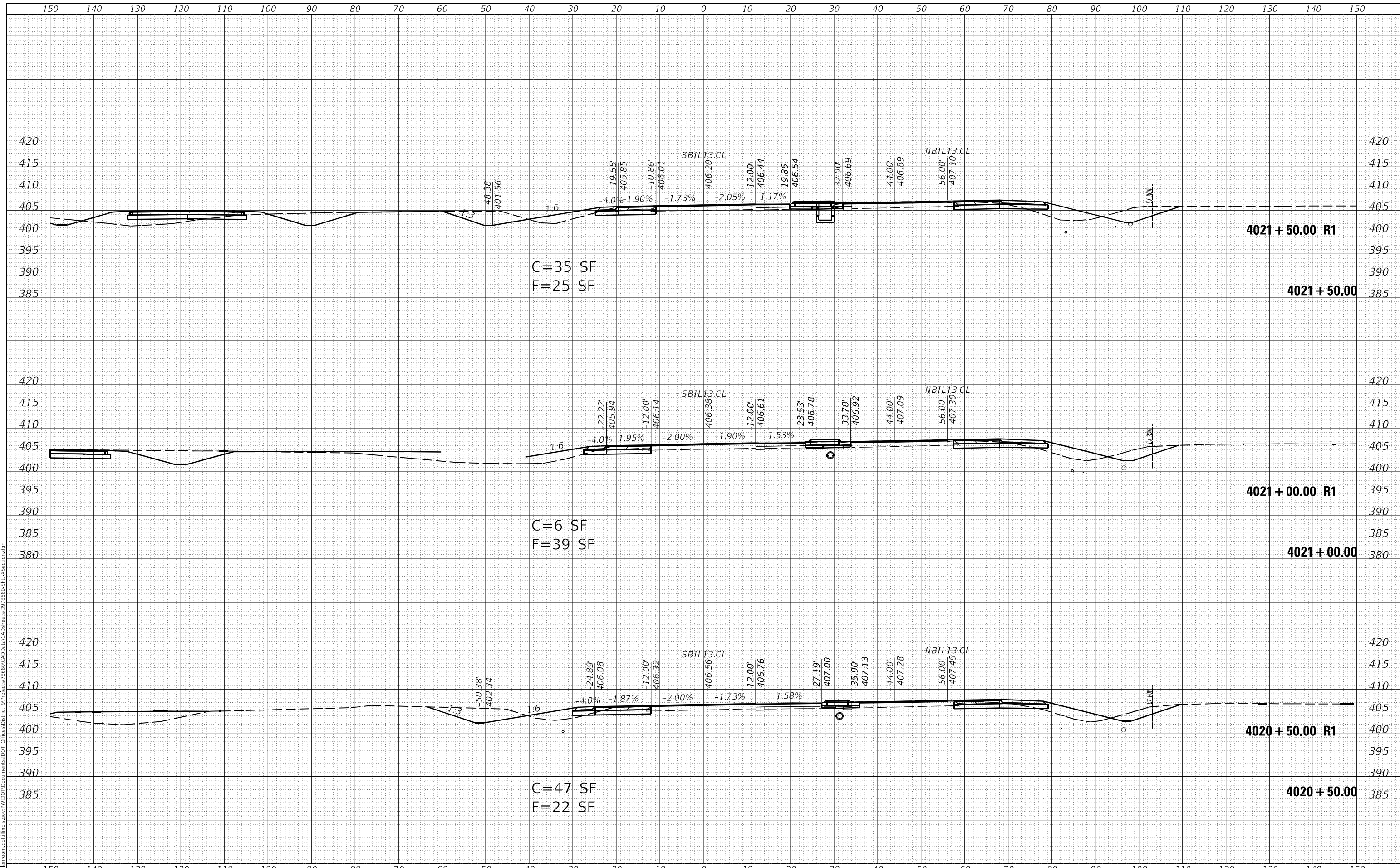
CROSS SECTIONS - IL 13127 SB			
SCALE:	SHEET	OF	SHEETS
			STA. 4019+00.00 TO STA. 4020+00.00

F.A.P. RTE. 42	SECTION 13N-1,(13-1)N-2	COUNTY JACKSON	TOTAL SHEETS 347	SHEET NO. 217
			CONTRACT NO. 78660	
		ILLINOIS FED. AID PROJECT		

DATE	
BY	
FINAL SURVEY	SURVEYED
NOTE BOOK	PLOTTED
NO.	TEMPLATE
	AREAS CHECKED
	AREAS CHECKED

DATE	
BY	
ORIGINAL SURVEY	SURVEYED
NOTE BOOK	PLOTTED
NO.	TEMPLATE
	AREAS CHECKED
	AREAS CHECKED

MODEL: Default
 FILE NAME: D:\data\mason.dwg
 PROJECT: 78660\CAD\Drawings\78660-CAD\Drawings\78660-SB\Section.dgn



USER NAME = fowlera	DESIGNED -	REVISED -
	DRAWN -	REVISED -
PLOT SCALE = 20,0000' / in.	CHECKED -	REVISED -
PLOT DATE = 10/13/2020	DATE -	REVISED -

**STATE OF ILLINOIS
 DEPARTMENT OF TRANSPORTATION**

CROSS SECTIONS - IL 13127 SB

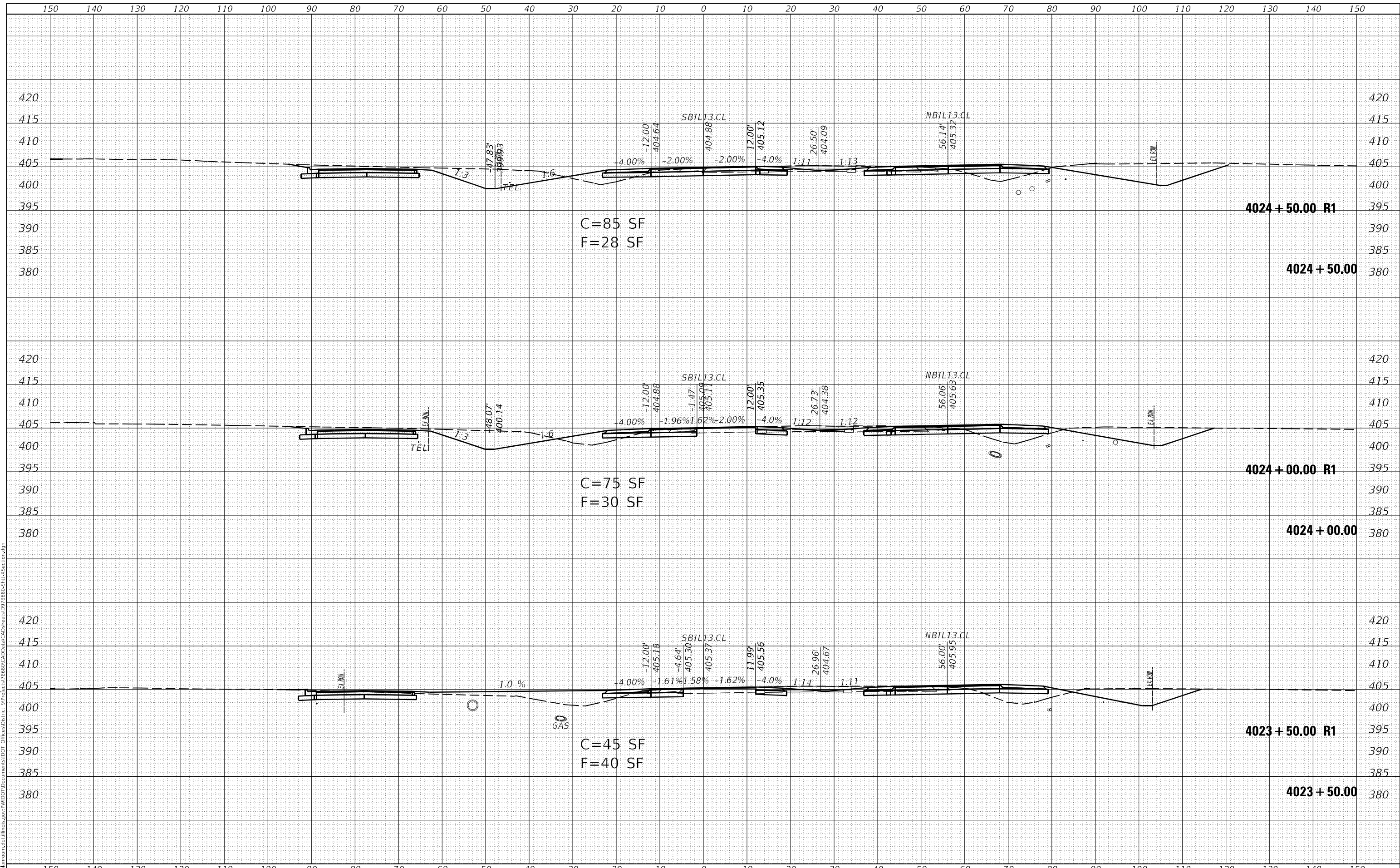
SCALE: SHEET OF SHEETS STA. 4020+50.00 TO STA. 4021+50.00

F.A.P. RTE. 42	SECTION 13N-1,(13-1)N-2	COUNTY JACKSON	TOTAL SHEETS 347	SHEET NO. 218
			CONTRACT NO. 78660	
		ILLINOIS FED. AID PROJECT		

DATE	
BY	
FINAL SURVEY NO.	
SURVEYED	
PLOTTED	
TEMPLATE	
AREAS CHECKED	

DATE	
BY	
ORIGINAL SURVEY NO.	
SURVEYED	
PLOTTED	
TEMPLATE	
AREAS CHECKED	

MODEL: Default
 FILE NAME: D:\data\mason.dwg
 PROJECT: 78660\CAD\Drawings\DWG\78660-SB-13-Section.dwg



USER NAME = fowlera	DESIGNED -	REVISED -
	DRAWN -	REVISED -
PLOT SCALE = 20,0000' / in.	CHECKED -	REVISED -
PLOT DATE = 10/13/2020	DATE -	REVISED -

**STATE OF ILLINOIS
 DEPARTMENT OF TRANSPORTATION**

CROSS SECTIONS - IL 13127 SB

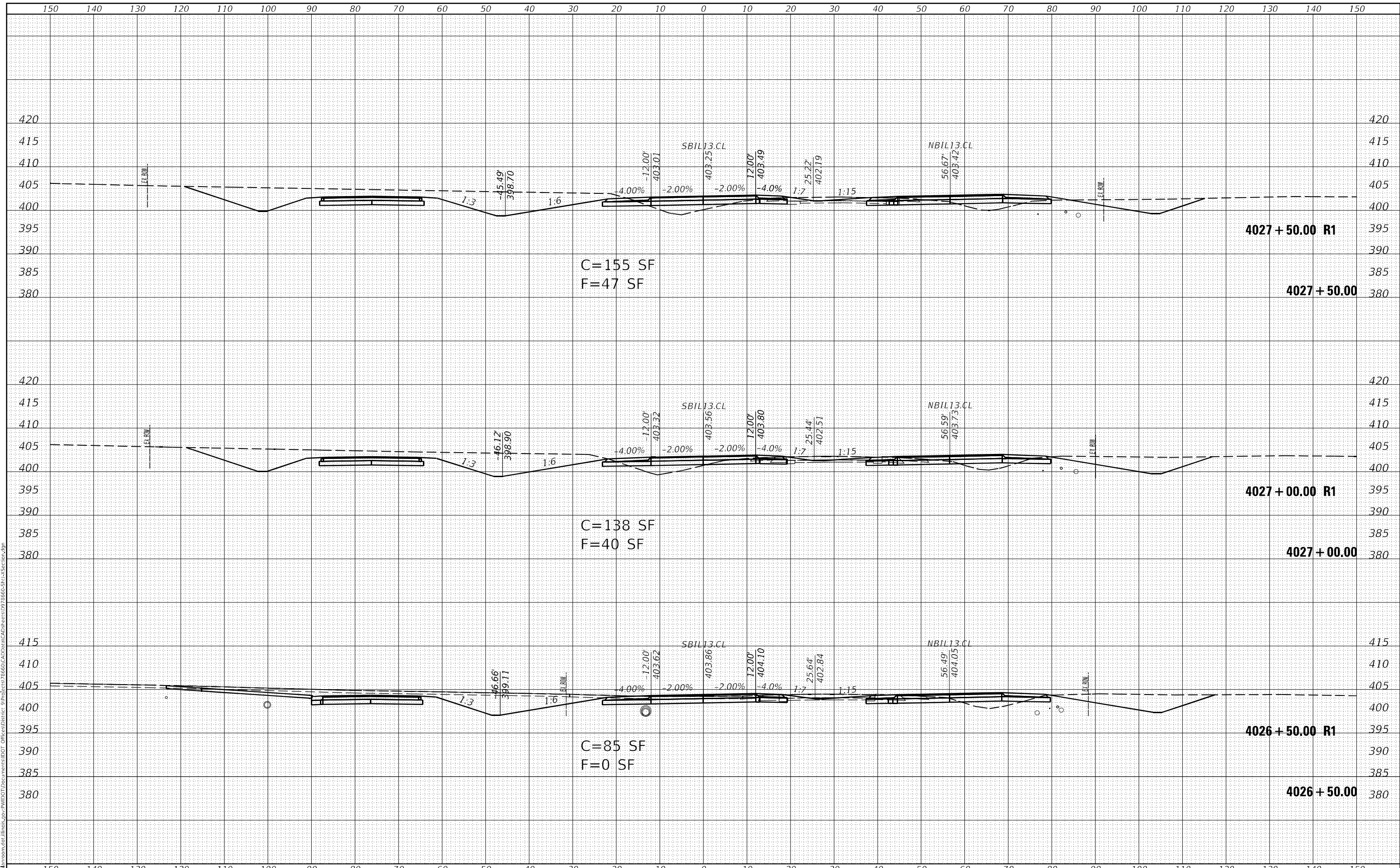
SCALE: SHEET OF SHEETS STA. 4023+50.00 TO STA. 4024+50.00

F.A.P. RTE. 42	SECTION 13N-1,(13-1)N-2	COUNTY JACKSON	TOTAL SHEETS 347	SHEET NO. 220
CONTRACT NO. 78660			ILLINOIS FED. AID PROJECT	

DATE	
BY	
FINAL SURVEY	SURVEYED
NOTE BOOK	PLOTTED
NO.	TEMPLATE
	AREAS CHECKED
	AREAS CHECKED

DATE	
BY	
ORIGINAL SURVEY	SURVEYED
NOTE BOOK	PLOTTED
NO.	TEMPLATE
	AREAS CHECKED
	AREAS CHECKED

MODEL: Default
 FILE NAME: D:\data\mason.dwg
 PROJECT: 78660\CAD\Drawings\78660-Sub-13-Section.dgn



C=155 SF
 F=47 SF

C=138 SF
 F=40 SF

C=85 SF
 F=0 SF

4027 + 50.00 R1

4027 + 50.00

4027 + 00.00 R1

4027 + 00.00

4026 + 50.00 R1

4026 + 50.00

STATE OF ILLINOIS
 DEPARTMENT OF TRANSPORTATION

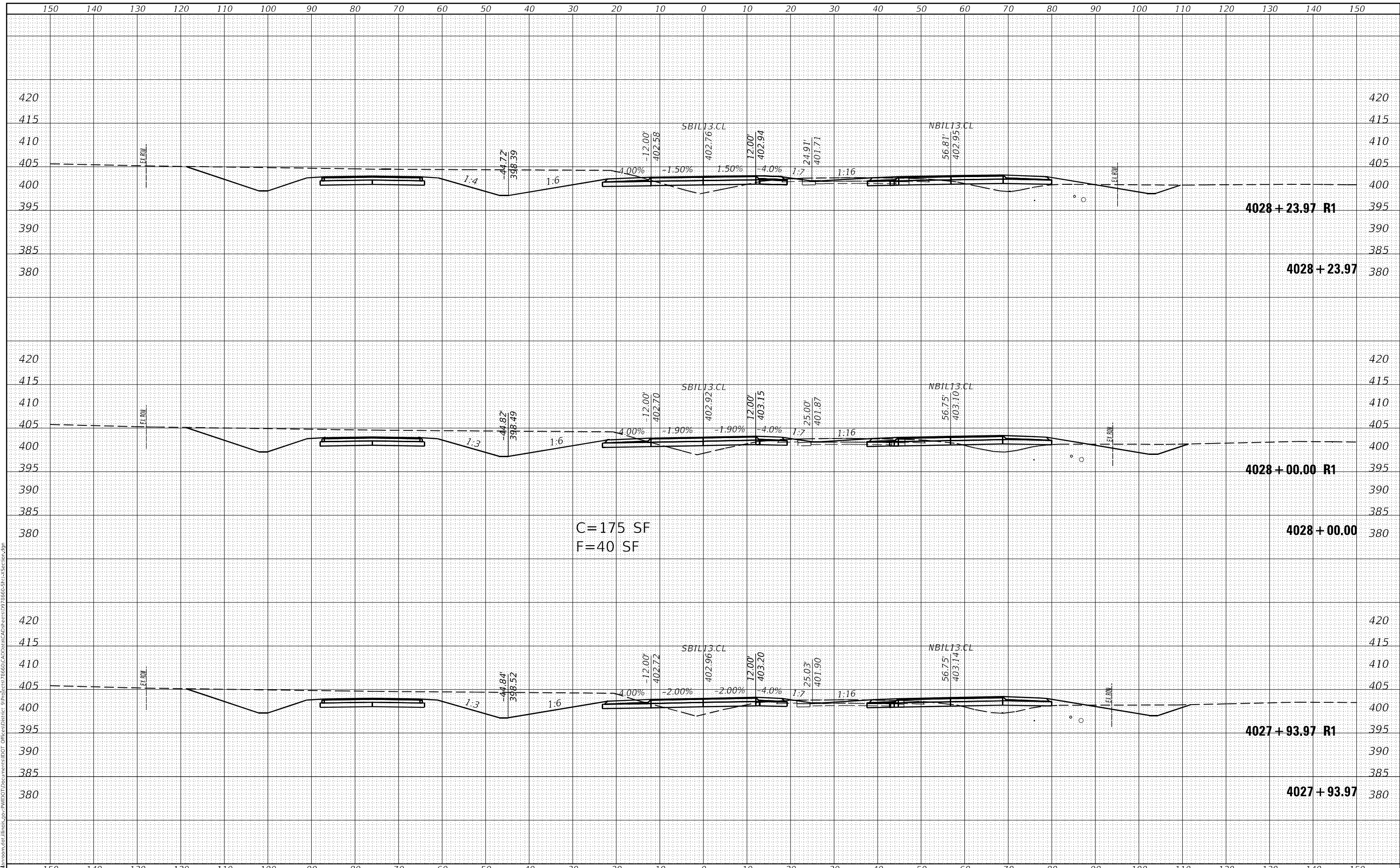
CROSS SECTIONS - IL 13127 SB

USER NAME = fowlera	DESIGNED -	REVISED -	F.A.P. RTE. 42	SECTION 13N-1.(13-1)N-2	COUNTY JACKSON	TOTAL SHEETS 347	SHEET NO. 222
PLOT SCALE = 20,0000 * / in.	DRAWN -	REVISED -	SCALE:		SHEET OF SHEETS		STA. 4026+50.00 TO STA. 4027+50.00
PLOT DATE = 10/13/2020	CHECKED -	REVISED -	ILLINOIS		FED. AID PROJECT		CONTRACT NO. 78660
DATE -	DATE -	REVISED -					

DATE	
BY	
SURVEYED	
PLOTTED	
TEMPLATE	
AREAS CHECKED	
FINAL SURVEY	
NOTE BOOK	
NO.	

DATE	
BY	
SURVEYED	
PLOTTED	
TEMPLATE	
AREAS CHECKED	
ORIGINAL SURVEY	
NOTE BOOK	
NO.	

MODEL: Default
 FILE NAME: D:\data\mason.dwg
 PROJECT: 78660\CAD\Drawings\78660-Sub\Section.dgn



C=175 SF
 F=40 SF

USER NAME = fowlera	DESIGNED -	REVISED -
	DRAWN -	REVISED -
PLOT SCALE = 20,0000 * / in.	CHECKED -	REVISED -
PLOT DATE = 10/13/2020	DATE -	REVISED -

**STATE OF ILLINOIS
 DEPARTMENT OF TRANSPORTATION**

CROSS SECTIONS - IL 13127 SB

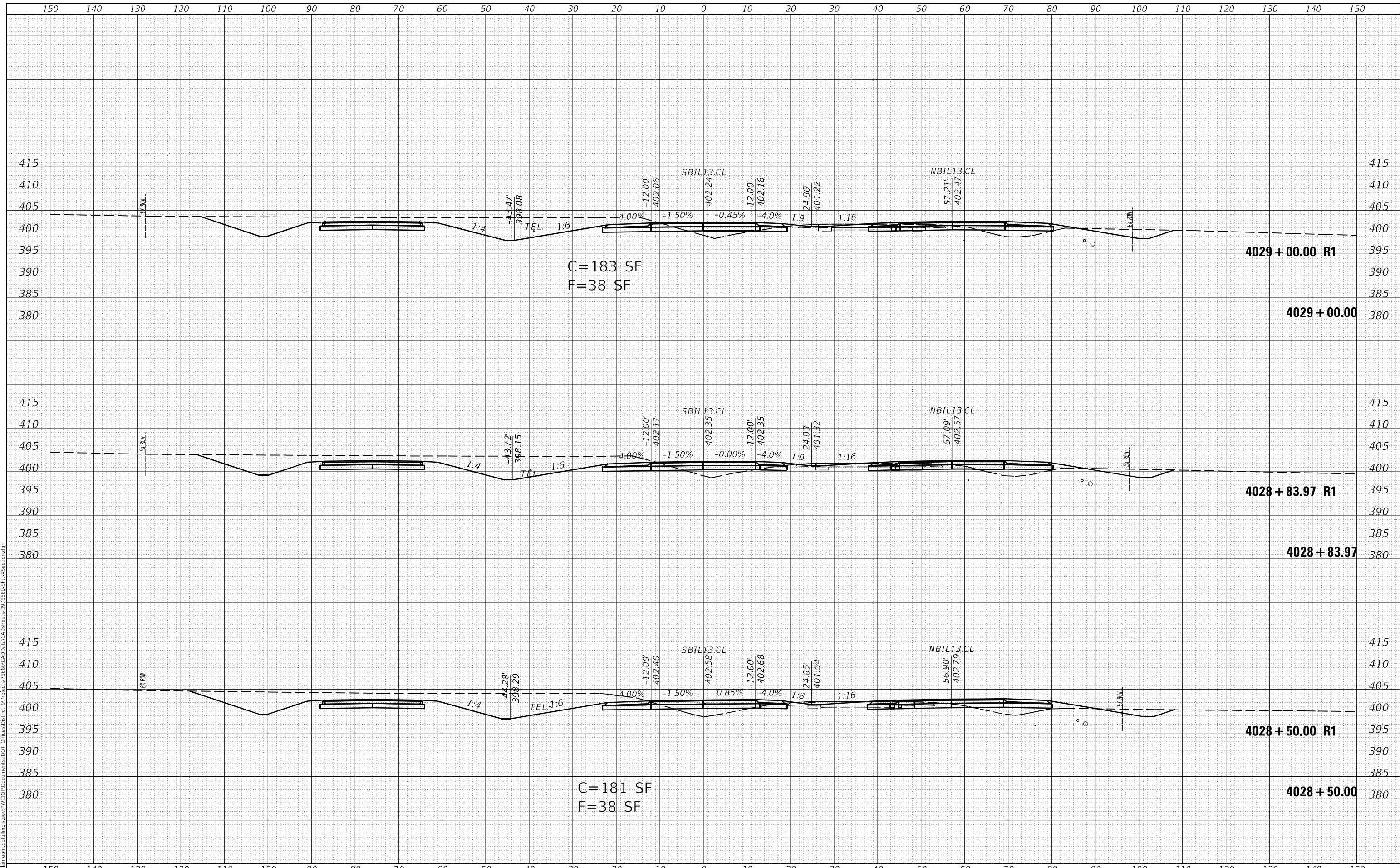
SCALE: SHEET OF SHEETS STA. 4027+93.97 TO STA. 4028+23.97

F.A.P. RTE.	SECTION	COUNTY	TOTAL SHEETS	SHEET NO.
42	13N-1,(13-1)N-2	JACKSON	347	223
				CONTRACT NO. 78660
ILLINOIS		FED. AID PROJECT		

DATE	
BY	
FINAL SURVEY	SURVEYED
NOTE BOOK	PLOTTED
NO.	TEMPLATE
	AREAS CHECKED

DATE	
BY	
ORIGINAL SURVEY	SURVEYED
NOTE BOOK	PLOTTED
NO.	TEMPLATE
	AREAS CHECKED

MODEL: Default
 FILE NAME: D:\data\mason.dwg
 PROJECT: 78660\CAD\Drawings\78660-Sub\Section.dgn



C=183 SF
 F=38 SF

C=181 SF
 F=38 SF

**STATE OF ILLINOIS
 DEPARTMENT OF TRANSPORTATION**

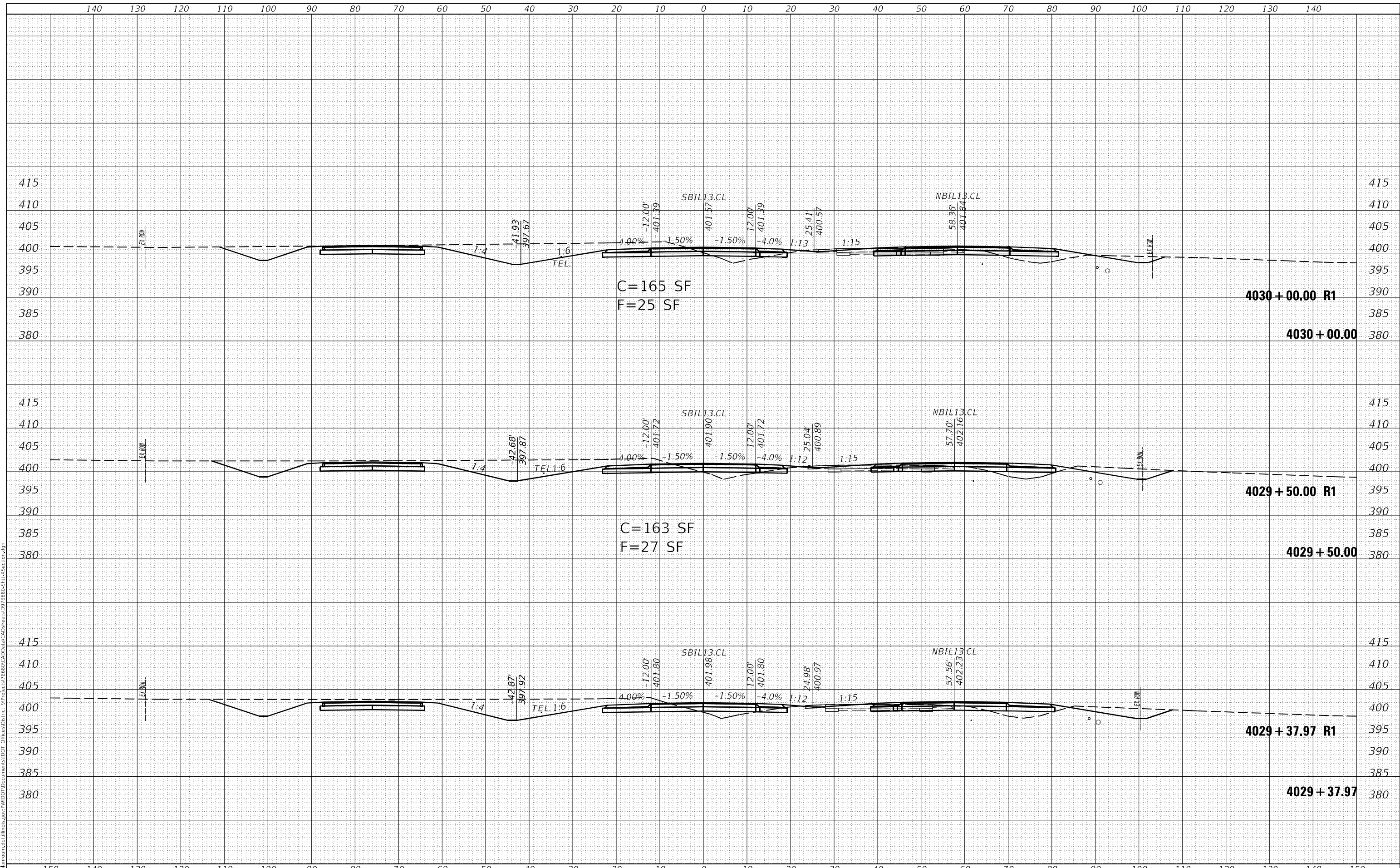
CROSS SECTIONS - IL 13127 SB

USER NAME = fowlera	DESIGNED -	REVISED -	SCALE: SHEET OF SHEETS STA. 4028+50.00 TO STA. 4029+00.00	F.A.P. RTE. 42	SECTION 13N-1.(13-1)N-2	COUNTY JACKSON	TOTAL SHEETS 347	SHEET NO. 224
PLOT SCALE = 20,0000 * / in.	DRAWN -	REVISED -		CONTRACT NO. 78660		ILLINOIS	FED. AID PROJECT	
PLOT DATE = 10/13/2020	CHECKED -	REVISED -						
	DATE -	REVISED -						

DATE	
BY	
FINAL SURVEY	SURVEYED
NOTE BOOK	PLOTTED
NO.	TEMPLATE
	AREAS CHECKED

DATE	
BY	
ORIGINAL SURVEY	SURVEYED
NOTE BOOK	PLOTTED
NO.	TEMPLATE
	AREAS CHECKED

MODEL: Default
 FILE NAME: D:\data\mason.dwg
 PROJECT: 78660\CAD\Drawings\78660-Sub\Section.dgn



USER NAME = fowlera	DESIGNED -	REVISED -
	DRAWN -	REVISED -
PLOT SCALE = 20,0000' / in.	CHECKED -	REVISED -
PLOT DATE = 10/13/2020	DATE -	REVISED -

**STATE OF ILLINOIS
 DEPARTMENT OF TRANSPORTATION**

CROSS SECTIONS - IL 13127 SB

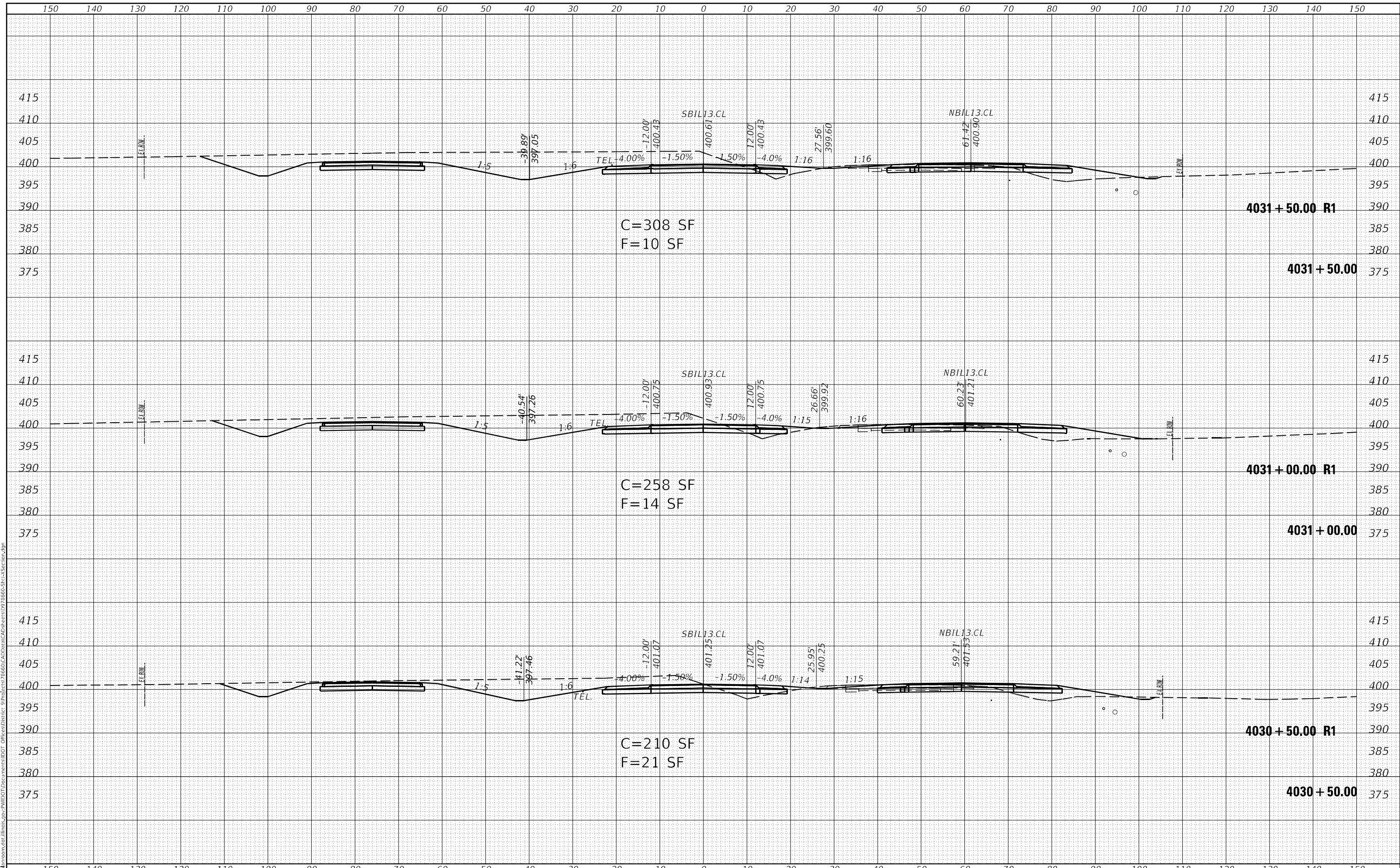
SCALE: SHEET OF SHEETS STA. 4029+37.97 TO STA. 4030+00.00

F.A.P. RTE.	SECTION	COUNTY	TOTAL SHEETS	SHEET NO.
42	13N-1,(13-1)N-2	JACKSON	347	225
				CONTRACT NO. 78660
		ILLINOIS	FED. AID PROJECT	

DATE	
BY	
FINAL SURVEY	SURVEYED
NOTE BOOK	PLOTTED
NO.	TEMPLATE
	AREAS CHECKED

DATE	
BY	
ORIGINAL SURVEY	SURVEYED
NOTE BOOK	PLOTTED
NO.	TEMPLATE
	AREAS CHECKED

MODEL: Default
 FILE NAME: D:\data\mason.dwg
 PROJECT: 78660\CAD\Drawings\78660-SB\Section.dgn



USER NAME = fowlera	DESIGNED -	REVISED -
	DRAWN -	REVISED -
PLOT SCALE = 20,0000 * / in.	CHECKED -	REVISED -
PLOT DATE = 10/13/2020	DATE -	REVISED -

**STATE OF ILLINOIS
 DEPARTMENT OF TRANSPORTATION**

CROSS SECTIONS - IL 13127 SB

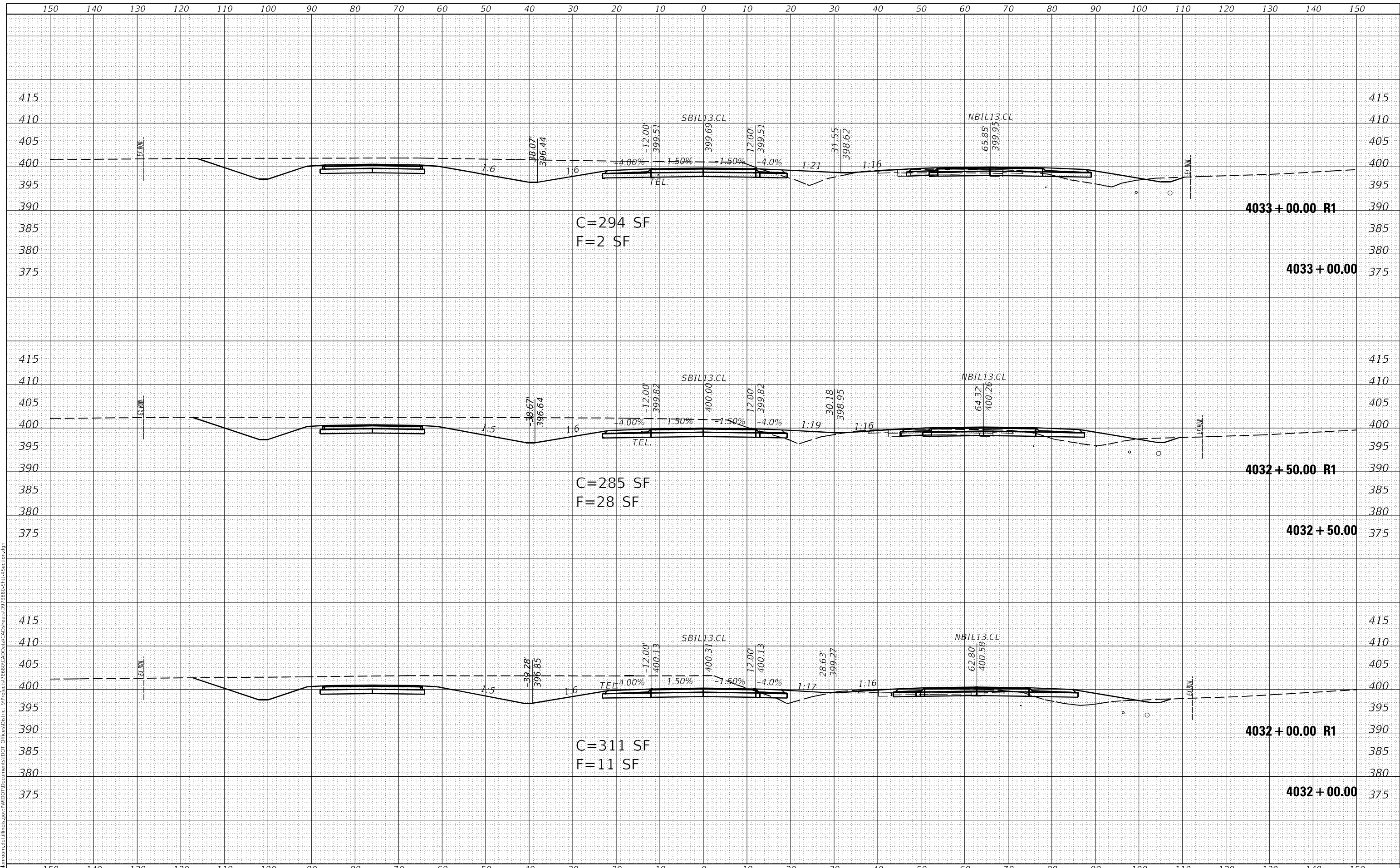
SCALE: SHEET OF SHEETS STA. 4030+50.00 TO STA. 4031+50.00

F.A.P. RTE. 42	SECTION 13N-1,(13-1)N-2	COUNTY JACKSON	TOTAL SHEETS 347	SHEET NO. 226
ILLINOIS FED. AID PROJECT			CONTRACT NO. 78660	

DATE	
BY	
FINAL SURVEY	SURVEYED
NOTE BOOK	PLOTTED
NO.	TEMPLATE
	AREAS CHECKED

DATE	
BY	
ORIGINAL SURVEY	SURVEYED
NOTE BOOK	PLOTTED
NO.	TEMPLATE
	AREAS CHECKED

MODEL: Default
 FILE NAME: D:\data\mason.dwg
 PROJECT: P:\Projects\78660\CAD\Drawings\78660-SB\Section.dgn



USER NAME = fowlera	DESIGNED -	REVISED -
	DRAWN -	REVISED -
PLOT SCALE = 20,0000' / in.	CHECKED -	REVISED -
PLOT DATE = 10/13/2020	DATE -	REVISED -

**STATE OF ILLINOIS
 DEPARTMENT OF TRANSPORTATION**

CROSS SECTIONS - IL 13127 SB

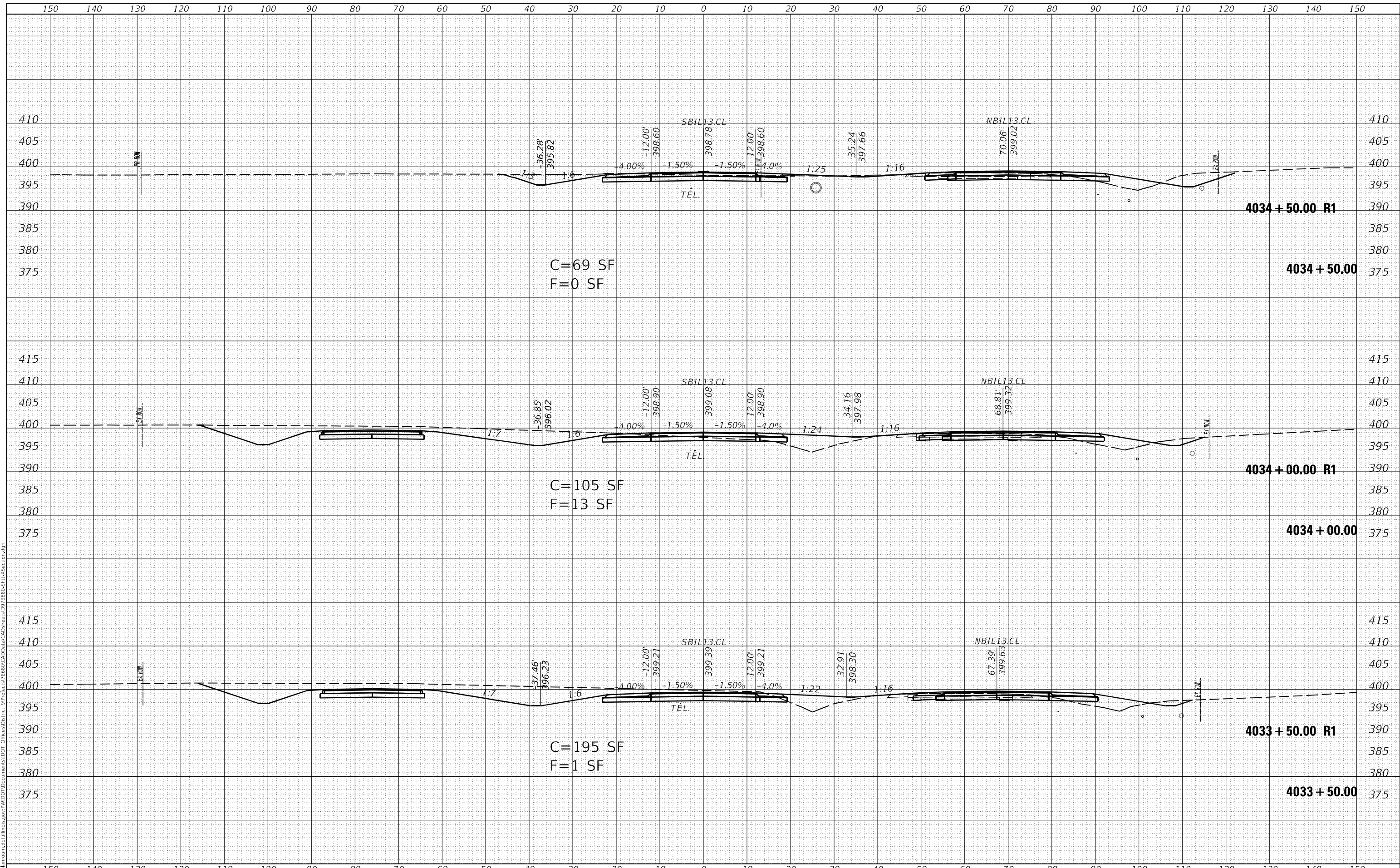
SCALE: SHEET OF SHEETS STA. 4032+00.00 TO STA. 4033+00.00

F.A.P. RTE. 42	SECTION 13N-1,(13-1)N-2	COUNTY JACKSON	TOTAL SHEETS 347	SHEET NO. 227
ILLINOIS FED. AID PROJECT			CONTRACT NO. 78660	

DATE	
BY	
FINAL SURVEY	SURVEYED
NOTE BOOK	PLOTTED
NO.	TEMPLATE
	AREAS CHECKED
	AREAS CHECKED

DATE	
BY	
ORIGINAL SURVEY	SURVEYED
NOTE BOOK	PLOTTED
NO.	TEMPLATE
	AREAS CHECKED
	AREAS CHECKED

MODEL: Default
 FILE NAME: D:\data\mason.dwg
 PROJECT: 78660\CAD\Drawings\78660\CAD\Drawings\78660-SB\Section.dgn



C=69 SF
 F=0 SF

C=105 SF
 F=13 SF

C=195 SF
 F=1 SF

**STATE OF ILLINOIS
 DEPARTMENT OF TRANSPORTATION**


CROSS SECTIONS - IL 13127 SB

USER NAME = fowlera	DESIGNED -	REVISD -	F.A.P. RTE. 42	SECTION 13N-1,(13-1)N-2	COUNTY JACKSON	TOTAL SHEETS 347	SHEET NO. 228
PLOT SCALE = 20,0000' / in.	DRAWN -	REVISD -	SCALE: SHEET OF SHEETS		CONTRACT NO. 78660		
PLOT DATE = 10/13/2020	CHECKED -	REVISD -	STA. 4033+50.00 TO STA. 4034+50.00		ILLINOIS FED. AID PROJECT		
DATE -	DATE -	REVISD -					

DATE	
BY	
FINAL SURVEY	SURVEYED
NOTE BOOK	PLOTTED
NO.	TEMPLATE
	AREAS CHECKED

DATE	
BY	
ORIGINAL SURVEY	SURVEYED
NOTE BOOK	PLOTTED
NO.	TEMPLATE
	AREAS CHECKED

MODEL: Default
 FILE NAME: D:\data\mason.dwg
 PROJECT: 78660\CAD\Drawings\78660-Sub-13-Section.dgn



USER NAME = fowlera	DESIGNED -	REVISED -
	DRAWN -	REVISED -
PLOT SCALE = 20,0000' / in.	CHECKED -	REVISED -
PLOT DATE = 10/13/2020	DATE -	REVISED -

**STATE OF ILLINOIS
 DEPARTMENT OF TRANSPORTATION**

CROSS SECTIONS - IL 13127 SB

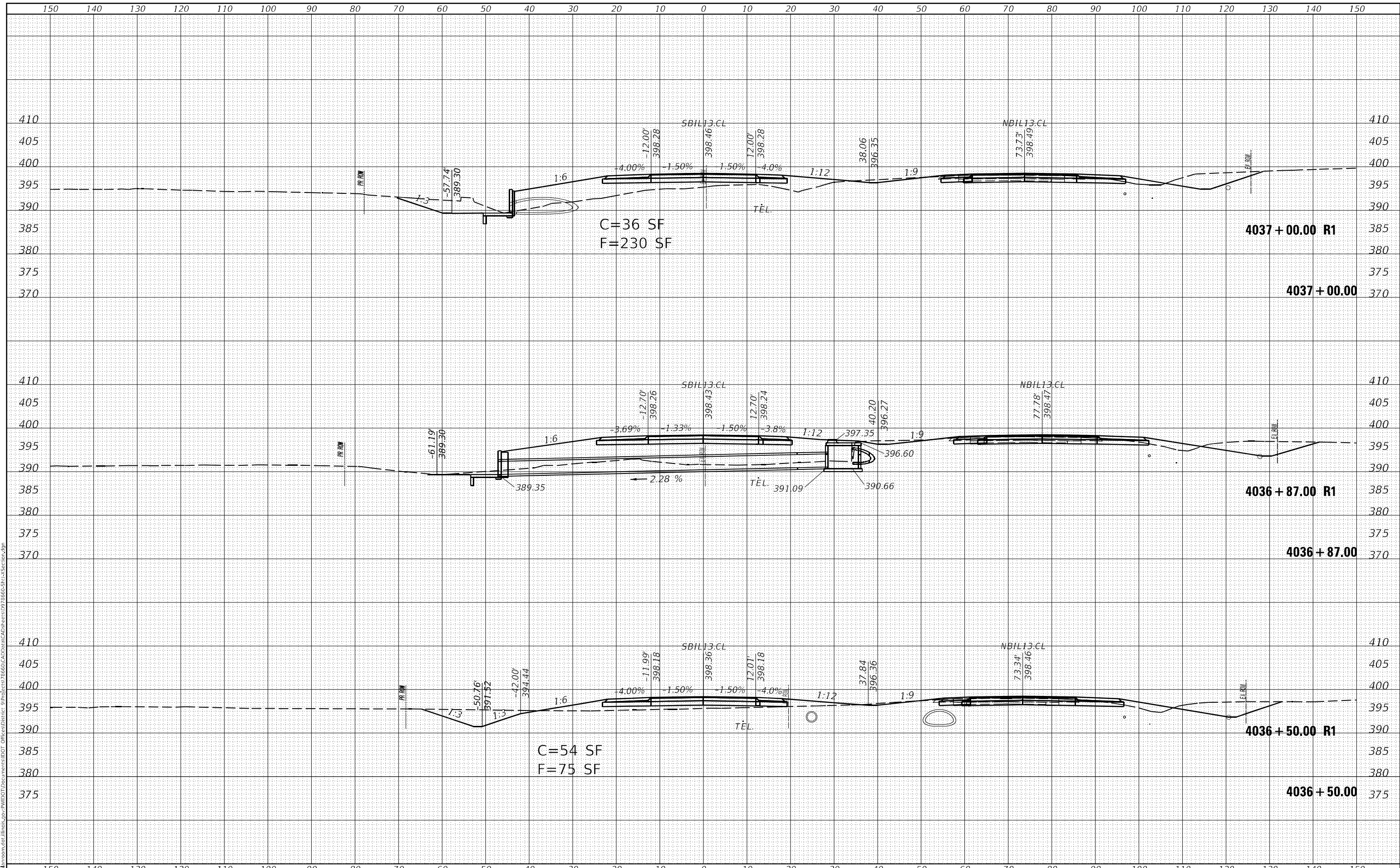
SCALE: SHEET OF SHEETS STA. 4035+00.00 TO STA. 4036+00.00

F.A.P. RTE. 42	SECTION 13N-1,(13-1)N-2	COUNTY JACKSON	TOTAL SHEETS 347	SHEET NO. 229
ILLINOIS FED. AID PROJECT			CONTRACT NO. 78660	

DATE	
BY	
FINAL SURVEY	SURVEYED
NOTE BOOK	PLOTTED
NO.	TEMPLATE
	AREAS CHECKED
	AREAS CHECKED

DATE	
BY	
ORIGINAL SURVEY	SURVEYED
NOTE BOOK	PLOTTED
NO.	TEMPLATE
	AREAS CHECKED
	AREAS CHECKED

MODEL: Default
 FILE NAME: D:\data\mason.dwg
 PROJECT: P:\Projects\78660\CAD\Drawings\78660-SB\Section.dgn



USER NAME = fowlera	DESIGNED -	REVISED -
	DRAWN -	REVISED -
PLOT SCALE = 20,0000 * / in.	CHECKED -	REVISED -
PLOT DATE = 10/13/2020	DATE -	REVISED -

**STATE OF ILLINOIS
DEPARTMENT OF TRANSPORTATION**

CROSS SECTIONS - IL 13127 SB


SCALE: SHEET OF SHEETS STA. 4036+50.00 TO STA. 4037+00.00

F.A.P. RTE. 42	SECTION 13N-1.(13-1)N-2	COUNTY JACKSON	TOTAL SHEETS 347	SHEET NO. 230
ILLINOIS FED. AID PROJECT			CONTRACT NO. 78660	

DATE	BY	FINAL SURVEY	SURVEYED
		NOTE BOOK	PLOTTED
		NO.	AREAS CHECKED

DATE	BY	ORIGINAL SURVEY	SURVEYED
		NOTE BOOK	PLOTTED
		NO.	AREAS CHECKED

MODEL: Default
 FILE NAME: D:\data\mason.dwg
 PROJECT: 78660\CAD\Drawings\78660-Sub\Section.dgn



USER NAME = fowlera	DESIGNED -	REVISED -
PLOT SCALE = 20,000.00' / in.	DRAWN -	REVISED -
PLOT DATE = 10/13/2020	CHECKED -	REVISED -
	DATE -	REVISED -

**STATE OF ILLINOIS
 DEPARTMENT OF TRANSPORTATION**

CROSS SECTIONS - IL 13127 SB

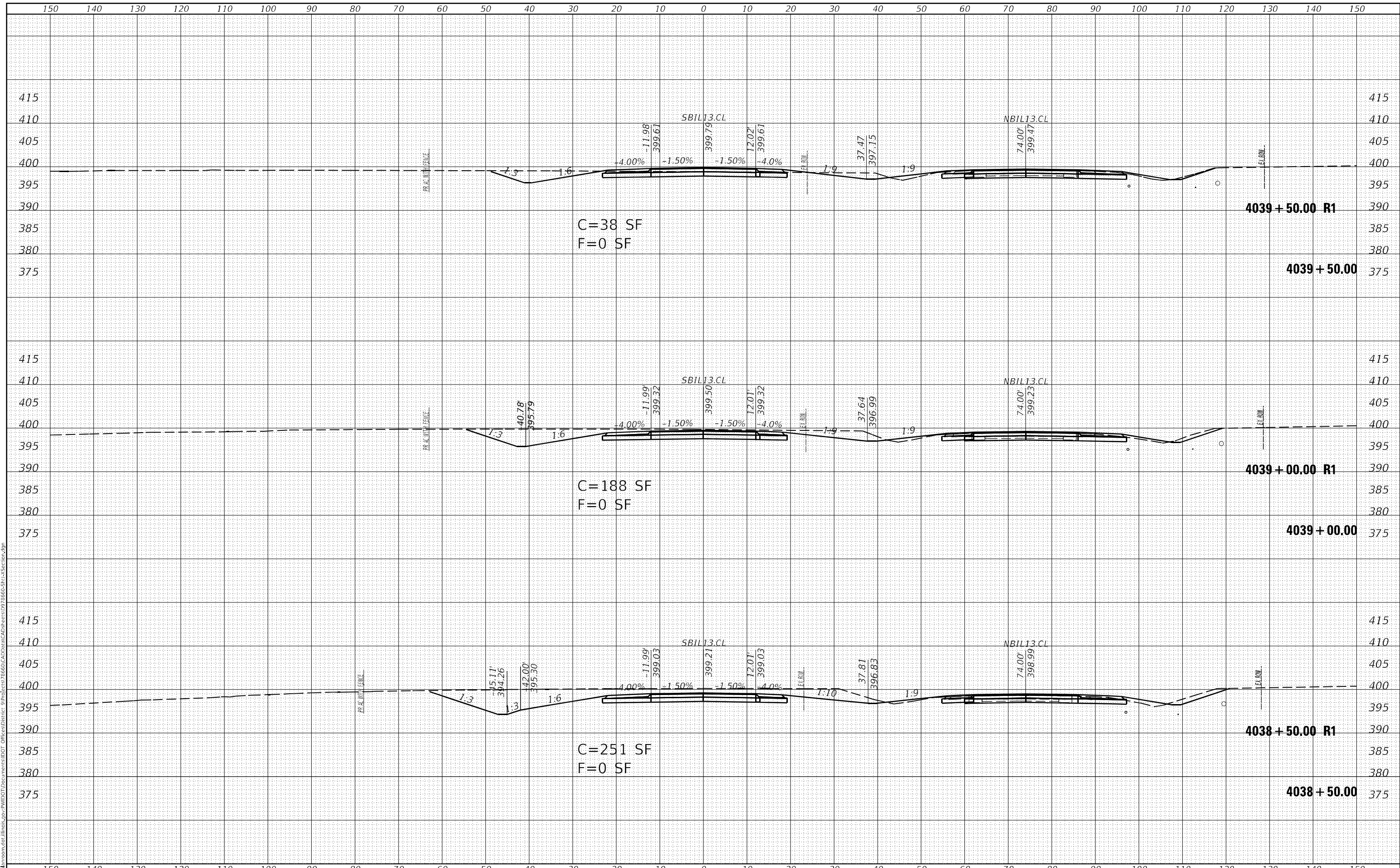
SCALE: SHEET OF SHEETS STA. 4037+50.00 TO STA. 4038+00.00

F.A.P. RTE. 42	SECTION 13N-1,(13-1)N-2	COUNTY JACKSON	TOTAL SHEETS 347	SHEET NO. 231
CONTRACT NO. 78660			ILLINOIS FED. AID PROJECT	

DATE	
BY	
FINAL SURVEY	SURVEYED
NOTE BOOK	PLOTTED
NO.	TEMPLATE
	AREAS CHECKED
	AREAS CHECKED

DATE	
BY	
ORIGINAL SURVEY	SURVEYED
NOTE BOOK	PLOTTED
NO.	TEMPLATE
	AREAS CHECKED
	AREAS CHECKED

MODEL: Default
 FILE NAME: D:\data\mason.dwg
 PROJECT: P:\PROJECTS\78660\CAD\DATA\CAD\Drawings\78660-SB\13-Section.dgn



USER NAME = fowlera	DESIGNED -	REVISED -
	DRAWN -	REVISED -
PLOT SCALE = 20,0000' / in.	CHECKED -	REVISED -
PLOT DATE = 10/13/2020	DATE -	REVISED -

**STATE OF ILLINOIS
DEPARTMENT OF TRANSPORTATION**


CROSS SECTIONS - IL 13127 SB			
SCALE:	SHEET	OF	SHEETS
			STA. 4038+50.00 TO STA. 4039+50.00

F.A.P. RTE. 42	SECTION 13N-1, (13-1)N-2	COUNTY JACKSON	TOTAL SHEETS 347	SHEET NO. 232
ILLINOIS FED. AID PROJECT			CONTRACT NO. 78660	

DATE	
BY	
FINAL SURVEY NO.	
SURVEYED	
PLOTTED	
TEMPLATE	
AREAS CHECKED	

DATE	
BY	
ORIGINAL SURVEY NO.	
SURVEYED	
PLOTTED	
TEMPLATE	
AREAS CHECKED	

MODEL: Default
 FILE NAME: D:\data\mason.dwg
 PROJECT: 78660\CAD\Drawings\78660-SB\XSection.dgn



USER NAME = fowlera	DESIGNED -	REVISED -
	DRAWN -	REVISED -
PLOT SCALE = 20,0000 * / in.	CHECKED -	REVISED -
PLOT DATE = 10/13/2020	DATE -	REVISED -

**STATE OF ILLINOIS
DEPARTMENT OF TRANSPORTATION**


CROSS SECTIONS - IL 13127 SB	
SCALE:	SHEET OF SHEETS
STA. 4040+00.00	TO STA. 4041+00.00

F.A.P. RTE. 42	SECTION 13N-1.(13-1)N-2	COUNTY JACKSON	TOTAL SHEETS 347	SHEET NO. 233
ILLINOIS FED. AID PROJECT			CONTRACT NO. 78660	

DATE	
BY	
FINAL SURVEY	SURVEYED
NOTE BOOK	PLOTTED
NO.	TEMPLATE
	AREAS CHECKED

DATE	
BY	
ORIGINAL SURVEY	SURVEYED
NOTE BOOK	PLOTTED
NO.	TEMPLATE
	AREAS CHECKED

MODEL: Default
 FILE NAME: D:\data\mason.dwg
 PROJECT: P:\13127\DOT Documents\DOT - Office\District 9\Projects\78660\CAD\Drawings\978660-SB\XSection.dgn



USER NAME = fowlera	DESIGNED -	REVISD -
	DRAWN -	REVISD -
PLOT SCALE = 20,0000' / in.	CHECKED -	REVISD -
PLOT DATE = 10/13/2020	DATE -	REVISD -

**STATE OF ILLINOIS
 DEPARTMENT OF TRANSPORTATION**

CROSS SECTIONS - IL 13127 SB

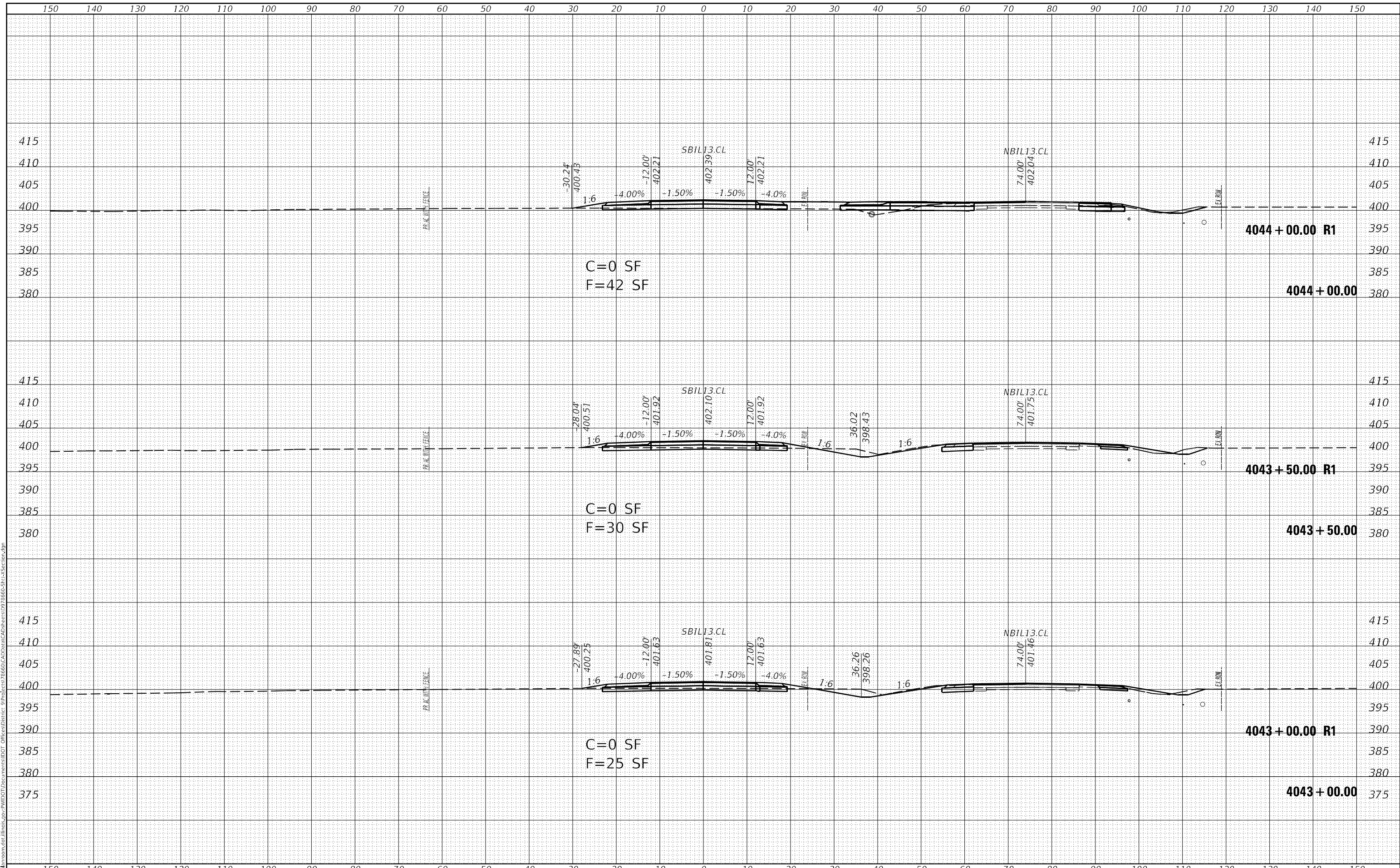
SCALE: SHEET OF SHEETS STA. 4041+50.00 TO STA. 4042+50.00

F.A.P. RTE. 42	SECTION 13N-1,(13-1)N-2	COUNTY JACKSON	TOTAL SHEETS 347	SHEET NO. 234
			CONTRACT NO. 78660	
		ILLINOIS	FED. AID PROJECT	

FINAL SURVEY NO.	SURVEYED	DATE
NOTE BOOK	PLOTTED	
AREAS CHECKED	TEMPLATE	
	AREAS CHECKED	

ORIGINAL SURVEY NO.	SURVEYED	DATE
NOTE BOOK	PLOTTED	
AREAS CHECKED	TEMPLATE	
	AREAS CHECKED	

MODEL: Default
 FILE NAME: D:\data\mason.dwg
 PROJECT: P:\MIDOT\Documents\DOT - Office\District 9\Projects\78660\CAD\Drawings\978660-SB-13-Section.dgn




USER NAME = fowlera	DESIGNED -	REVISED -	STATE OF ILLINOIS DEPARTMENT OF TRANSPORTATION	CROSS SECTIONS - IL 13127 SB		F.A.P. RTE. 42	SECTION 13N-1,(13-1)N-2	COUNTY JACKSON	TOTAL SHEETS 347	SHEET NO. 235
PLOT SCALE = 20,0000 * / in.	CHECKED -	REVISED -				SCALE:	SHEET OF SHEETS	STA. 4043+00.00 TO STA. 4044+00.00	CONTRACT NO. 78660	
PLOT DATE = 10/13/2020	DATE -	REVISED -								

DATE	
BY	
SURVEYED	
FLOTTED	
TEMPLATE	
AREAS CHECKED	
FINAL SURVEY	
NOTE BOOK	
NO.	

DATE	
BY	
SURVEYED	
FLOTTED	
TEMPLATE	
AREAS CHECKED	
ORIGINAL SURVEY	
NOTE BOOK	
NO.	

MODEL: Default
FILE NAME: D:\data\mason.dwg
PROJECT: 78660\CAD\Drawings\78660-Sub\Section.dgn



USER NAME	= fowlera
PLOT SCALE	= 20,0000 * / in.
PLOT DATE	= 10/13/2020

DESIGNED	-
DRAWN	-
CHECKED	-
DATE	-

REVISED	-
REVISED	-
REVISED	-
REVISED	-

**STATE OF ILLINOIS
DEPARTMENT OF TRANSPORTATION**

CROSS SECTIONS - IL 13127 SB


SCALE: SHEET OF SHEETS STA. 4046+00.00 TO STA. 4047+00.00

F.A.P. RTE.	SECTION	COUNTY	TOTAL SHEETS	SHEET NO.
42	13N-1,(13-1)N-2	JACKSON	347	237
CONTRACT NO. 78660				
ILLINOIS		FED. AID PROJECT		

DATE	
BY	
FINAL SURVEY	SURVEYED
NOTE BOOK	PLOTTED
NO.	TEMPLATE
	AREAS CHECKED

DATE	
BY	
ORIGINAL SURVEY	SURVEYED
NOTE BOOK	PLOTTED
NO.	TEMPLATE
	AREAS CHECKED

MODEL: Default
 FILE NAME: D:\data\mason.dwg
 PROJECT: 78660\CAD\Drawings\78660-SB\Section.dgn



USER NAME = fowlera	DESIGNED -	REVISED -
	DRAWN -	REVISED -
PLOT SCALE = 20,0000' / in.	CHECKED -	REVISED -
PLOT DATE = 10/13/2020	DATE -	REVISED -

**STATE OF ILLINOIS
 DEPARTMENT OF TRANSPORTATION**

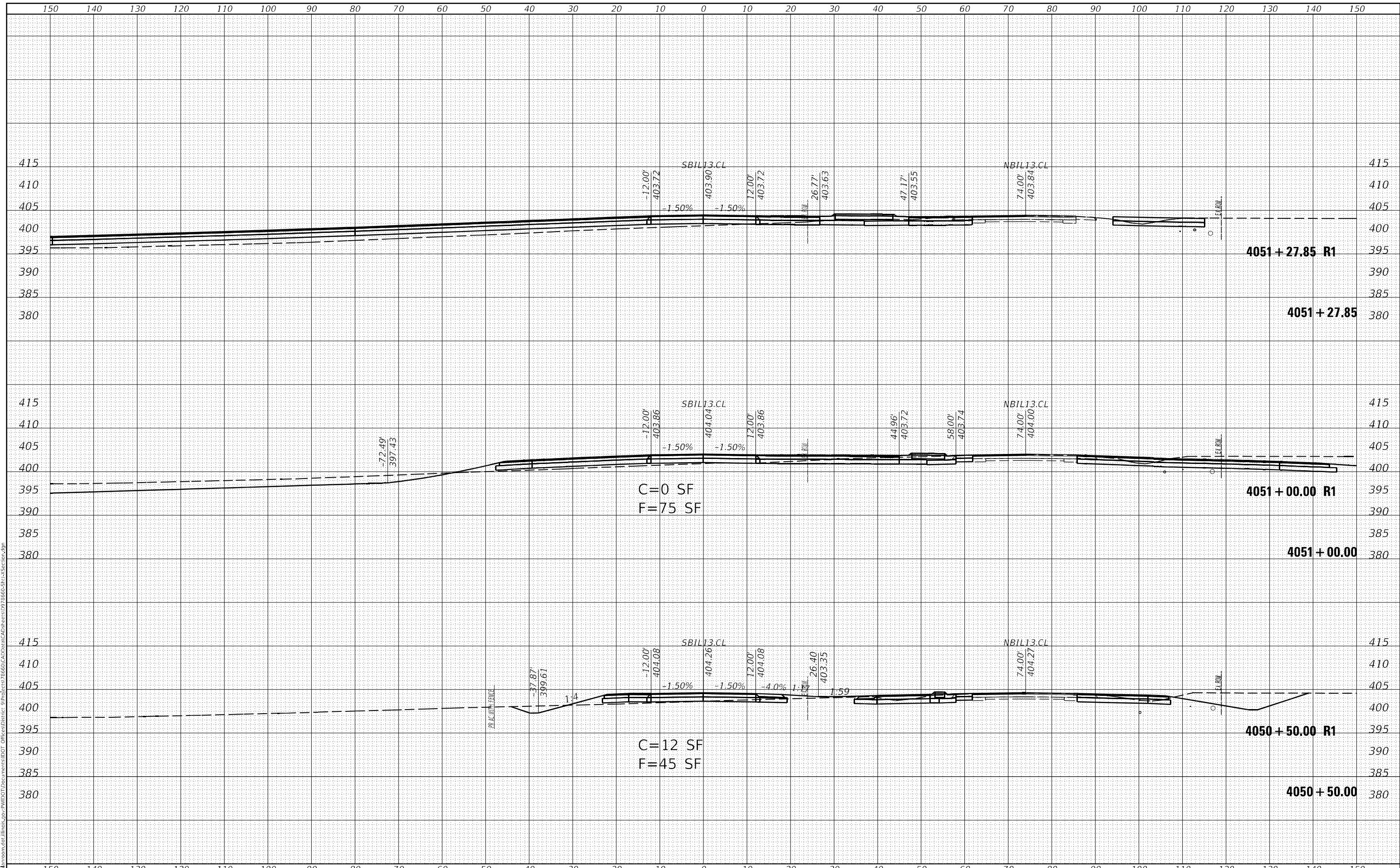
CROSS SECTIONS - IL 13127 SB	
SCALE:	SHEET OF SHEETS
STA. 4049+00.00	TO STA. 4050+00.00

F.A.P. RTE. 42	SECTION 13N-1,(13-1)N-2	COUNTY JACKSON	TOTAL SHEETS 347	SHEET NO. 239
ILLINOIS FED. AID PROJECT			CONTRACT NO. 78660	

DATE	
BY	
FINAL SURVEY	SURVEYED
NOTE BOOK	PLOTTED
NO.	TEMPLATE
	AREAS CHECKED

DATE	
BY	
ORIGINAL SURVEY	SURVEYED
NOTE BOOK	PLOTTED
NO.	TEMPLATE
	AREAS CHECKED

MODEL: Default
 FILE NAME: D:\data\mason.dwg
 PROJECT: 78660\CAD\Drawings\78660-CAD\Drawings\78660-SB\XSection.dgn



USER NAME = fowlera	DESIGNED -	REVISD -
	DRAWN -	REVISD -
PLOT SCALE = 20,0000 * / in.	CHECKED -	REVISD -
PLOT DATE = 10/13/2020	DATE -	REVISD -

**STATE OF ILLINOIS
 DEPARTMENT OF TRANSPORTATION**

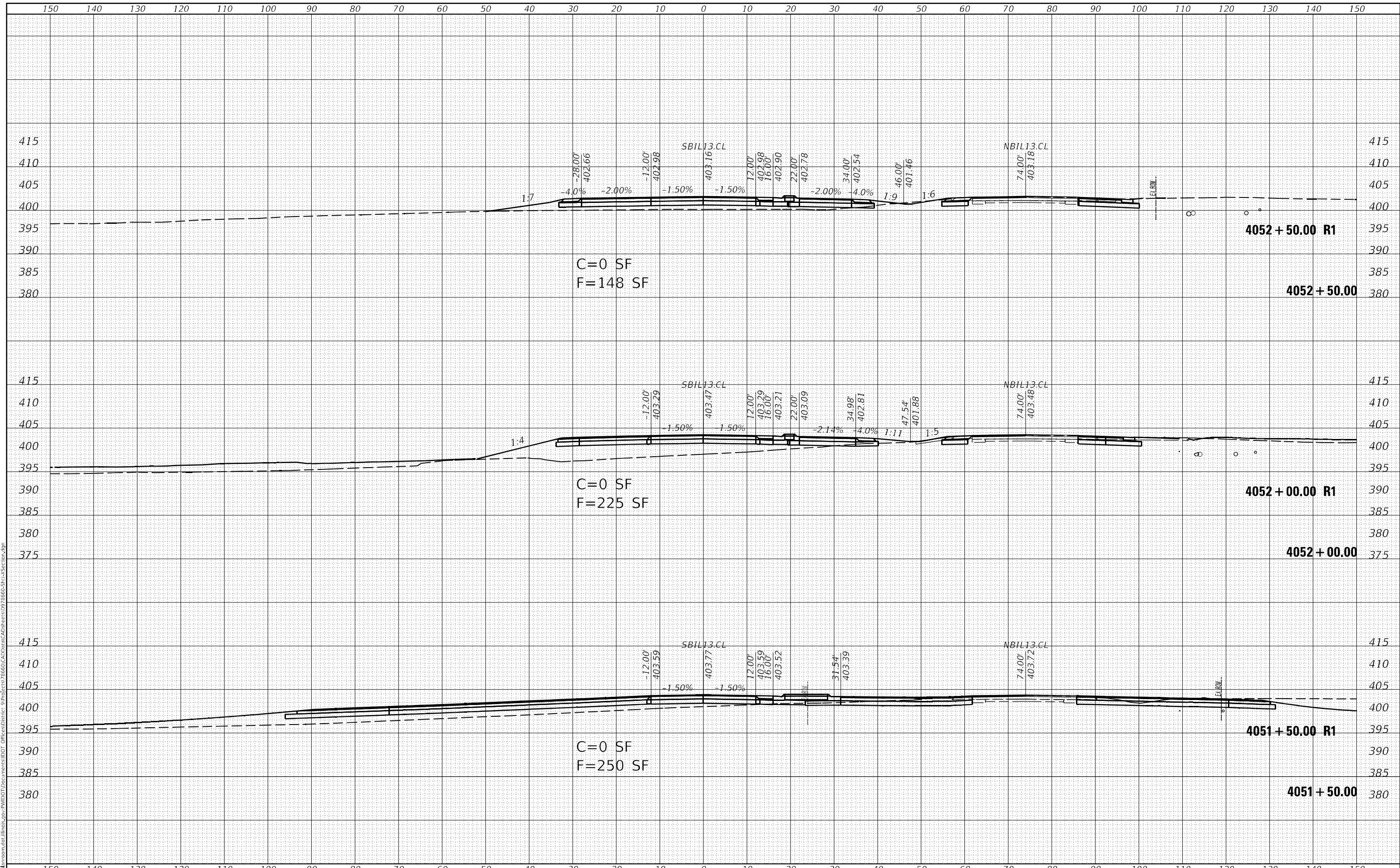
CROSS SECTIONS - IL 13127 SB	
SCALE:	SHEET OF SHEETS
STA. 4050+50.00	TO STA. 4051+27.85

F.A.P. RTE. 42	SECTION 13N-1,(13-1)N-2	COUNTY JACKSON	TOTAL SHEETS 347	SHEET NO. 240
ILLINOIS FED. AID PROJECT			CONTRACT NO. 78660	

DATE	
BY	
FINAL SURVEY	SURVEYED
NOTE BOOK	PLOTTED
NO.	TEMPLATE
	AREAS CHECKED
	AREAS CHECKED

DATE	
BY	
ORIGINAL SURVEY	SURVEYED
NOTE BOOK	PLOTTED
NO.	TEMPLATE
	AREAS CHECKED
	AREAS CHECKED

MODEL: Default
 FILE NAME: D:\data\mason.dwg
 PROJECT: P:\Projects\78660\CAD\Drawings\78660-SB\13-Section.dgn



USER NAME = fowlera	DESIGNED -	REVISD -
	DRAWN -	REVISD -
PLOT SCALE = 20,0000 * / in.	CHECKED -	REVISD -
PLOT DATE = 10/13/2020	DATE -	REVISD -

**STATE OF ILLINOIS
DEPARTMENT OF TRANSPORTATION**

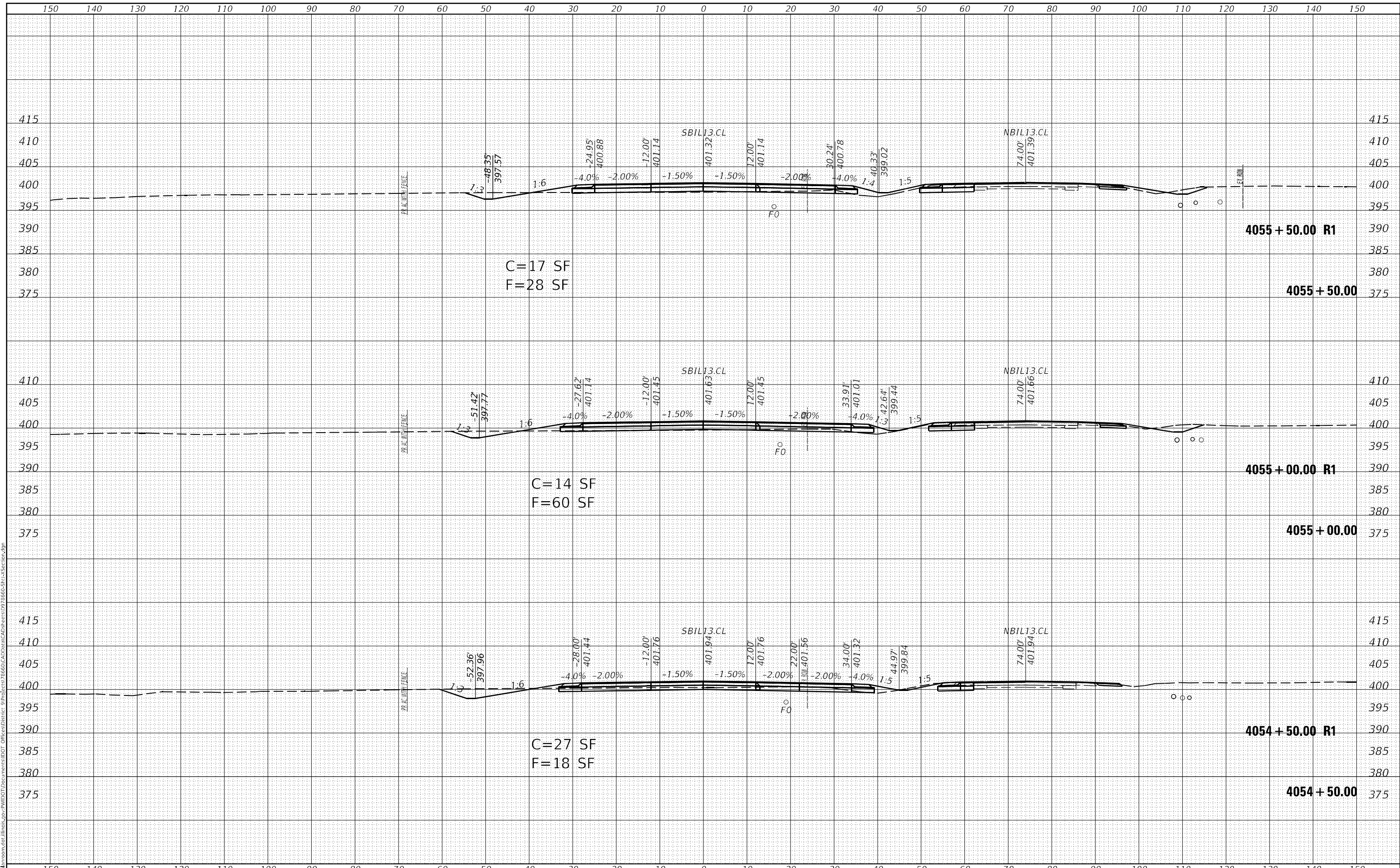
CROSS SECTIONS - IL 13127 SB			
SCALE:	SHEET	OF	SHEETS
			STA. 4051+50.00 TO STA. 4052+50.00

F.A.P. RTE. 42	SECTION 13N-1.(13-1)N-2	COUNTY JACKSON	TOTAL SHEETS 347	SHEET NO. 241
CONTRACT NO. 78660			ILLINOIS FED. AID PROJECT	

DATE	
BY	
FINAL SURVEY	SURVEYED
NOTE BOOK	PLOTTED
NO.	TEMPLATE
	AREAS CHECKED

DATE	
BY	
ORIGINAL SURVEY	SURVEYED
NOTE BOOK	PLOTTED
NO.	TEMPLATE
	AREAS CHECKED

MODEL: Default
 FILE NAME: D:\data\mason.dwg
 PROJECT: 78660\CAD\Drawings\78660-SB\Section.dgn



USER NAME = fowlera	DESIGNED -	REVISED -
	DRAWN -	REVISED -
PLOT SCALE = 20,0000 * / in.	CHECKED -	REVISED -
PLOT DATE = 10/13/2020	DATE -	REVISED -

**STATE OF ILLINOIS
DEPARTMENT OF TRANSPORTATION**

CROSS SECTIONS - IL 13127 SB

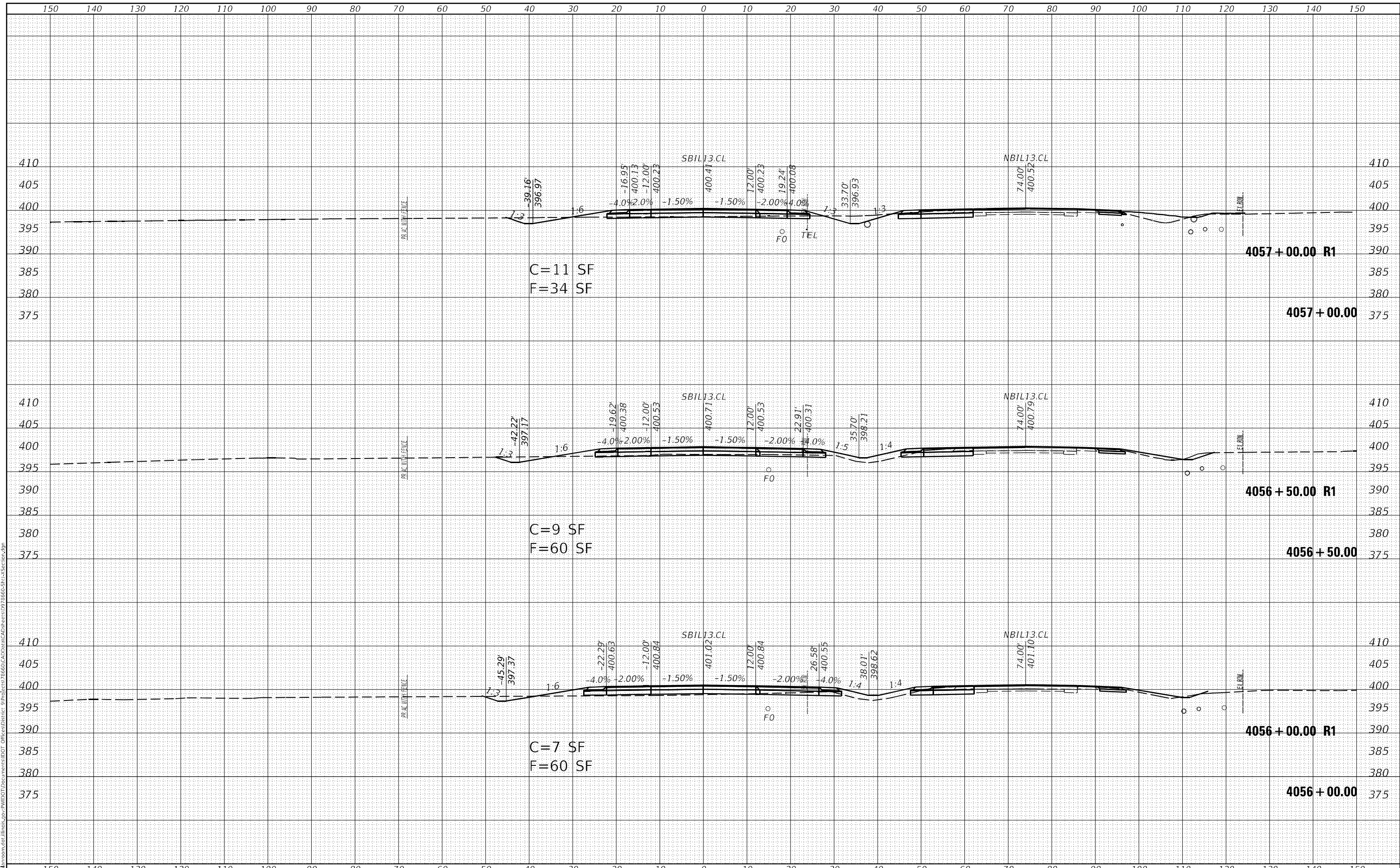
SCALE: SHEET OF SHEETS STA. 4054+50.00 TO STA. 4055+50.00

F.A.P. RTE.	SECTION	COUNTY	TOTAL SHEETS	SHEET NO.
42	13N-1,(13-1)N-2	JACKSON	347	243
				CONTRACT NO. 78660
		ILLINOIS	FED. AID PROJECT	

DATE	
BY	
FINAL SURVEY	SURVEYED
NOTE BOOK	PLOTTED
NO.	TEMPLATE
	AREAS CHECKED
	AREAS CHECKED

DATE	
BY	
ORIGINAL SURVEY	SURVEYED
NOTE BOOK	PLOTTED
NO.	TEMPLATE
	AREAS CHECKED
	AREAS CHECKED

MODEL: Default
 FILE NAME: D:\data\mason.dwg
 PROJECT: P:\Projects\78660\CAD\Drawings\DW\78660-SB\XSection.dgn



USER NAME = fowlera	DESIGNED -	REVISD -
	DRAWN -	REVISD -
PLOT SCALE = 20,0000 * / in.	CHECKED -	REVISD -
PLOT DATE = 10/13/2020	DATE -	REVISD -

**STATE OF ILLINOIS
 DEPARTMENT OF TRANSPORTATION**

CROSS SECTIONS - IL 13127 SB

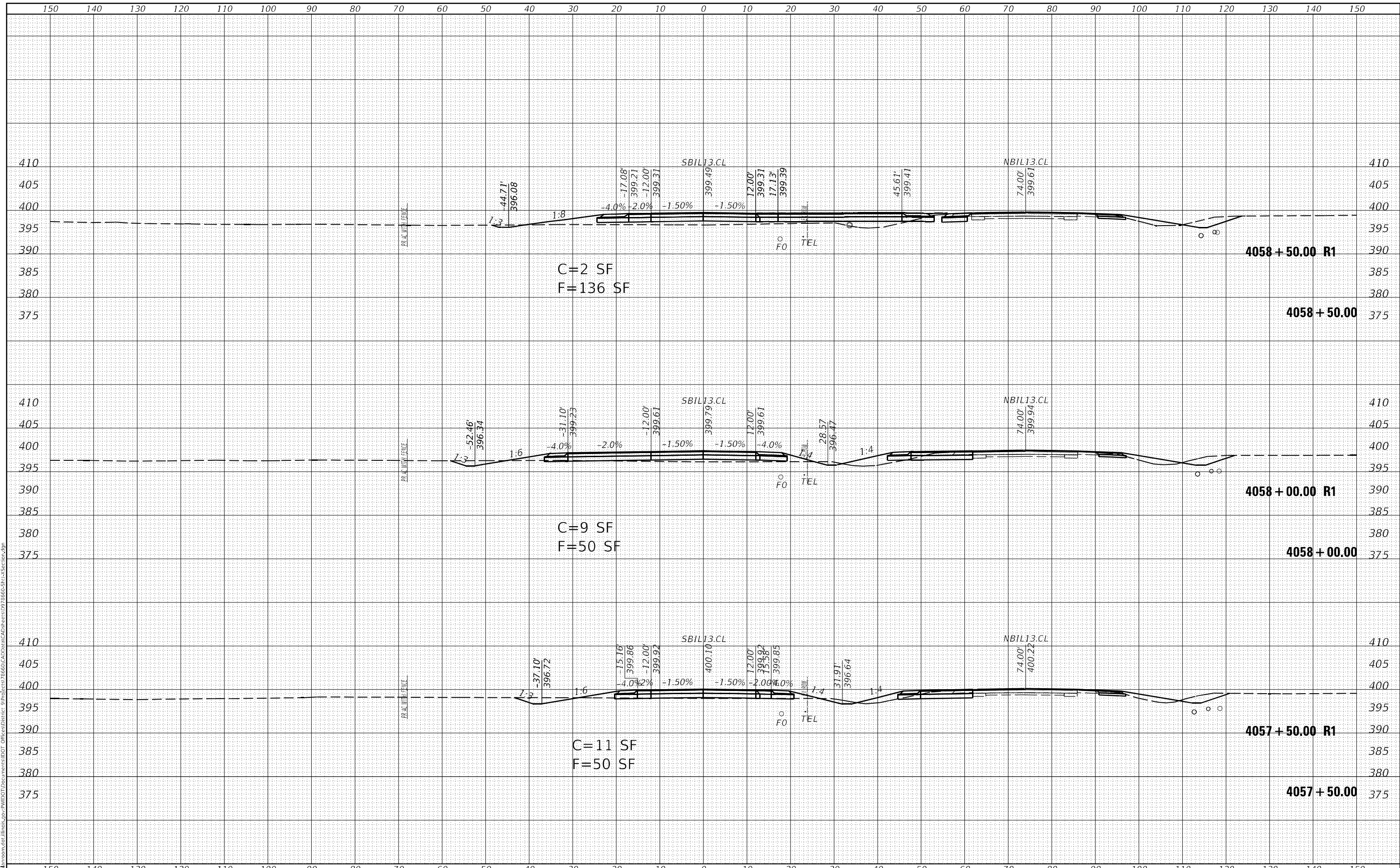
SCALE: SHEET OF SHEETS STA. 4056+00.00 TO STA. 4057+00.00

F.A.P. RTE. 42	SECTION 13N-1,(13-1)N-2	COUNTY JACKSON	TOTAL SHEETS 347	SHEET NO. 244
ILLINOIS FED. AID PROJECT			CONTRACT NO. 78660	

DATE	
BY	
FINAL SURVEY	SURVEYED
NOTE BOOK	PLOTTED
NO.	TEMPLATE
	AREAS CHECKED
	AREAS CHECKED

DATE	
BY	
ORIGINAL SURVEY	SURVEYED
NOTE BOOK	PLOTTED
NO.	TEMPLATE
	AREAS CHECKED
	AREAS CHECKED

MODEL: Default
 FILE NAME: D:\data\mason.dwg
 PROJECT: P:\PROJECTS\78660\CAD\DATA\CAD\Drawings\07\78660-SB-13-Section.dgn



USER NAME = fowlera	DESIGNED -	REVISED -
	DRAWN -	REVISED -
PLOT SCALE = 20,0000' / in.	CHECKED -	REVISED -
PLOT DATE = 10/13/2020	DATE -	REVISED -

**STATE OF ILLINOIS
 DEPARTMENT OF TRANSPORTATION**


CROSS SECTIONS - IL 13127 SB	
SCALE:	SHEET OF SHEETS
STA. 4057+50.00	TO STA. 4058+50.00

F.A.P. RTE. 42	SECTION 13N-1,(13-1)N-2	COUNTY JACKSON	TOTAL SHEETS 347	SHEET NO. 245
ILLINOIS FED. AID PROJECT			CONTRACT NO. 78660	

DATE	
BY	
FINAL SURVEY	SURVEYED
NOTE BOOK	PLOTTED
NO.	TEMPLATE
	AREAS CHECKED
	AREAS CHECKED

DATE	
BY	
ORIGINAL SURVEY	SURVEYED
NOTE BOOK	PLOTTED
NO.	TEMPLATE
	AREAS CHECKED
	AREAS CHECKED

MODEL: Default
 FILE NAME: D:\data\mason.dwg
 PROJECT: P:\Projects\78660\CAD\Drawings\78660-SB\Section.dgn



**STATE OF ILLINOIS
 DEPARTMENT OF TRANSPORTATION**

CROSS SECTIONS - IL 13127 SB

USER NAME = fowlera
 DESIGNED -
 DRAWN -
 CHECKED -
 DATE -

REVISIED -
 REVISIED -
 REVISIED -
 REVISIED -

REVISIED -
 REVISIED -
 REVISIED -
 REVISIED -

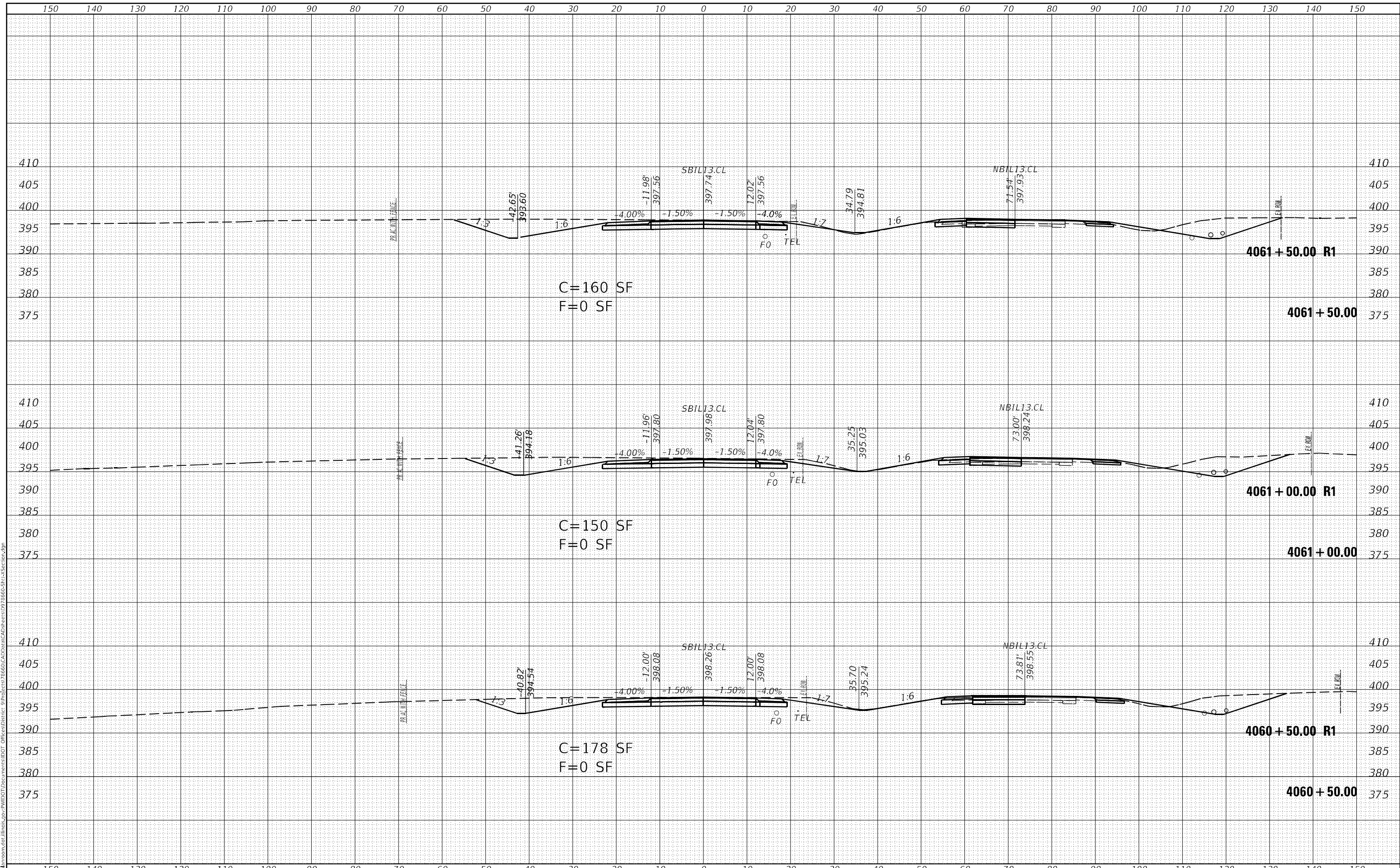
SCALE: SHEET OF SHEETS STA. 4059+00.00 TO STA. 4060+00.00

F.A.P. RTE.	SECTION	COUNTY	TOTAL SHEETS	SHEET NO.
42	13N-1,(13-1)N-2	JACKSON	347	246
CONTRACT NO. 78660				
ILLINOIS FED. AID PROJECT				

DATE	
BY	
FINAL SURVEY	SURVEYED
NOTE BOOK	PLOTTED
NO.	TEMPLATE
	AREAS CHECKED
	AREAS CHECKED

DATE	
BY	
ORIGINAL SURVEY	SURVEYED
NOTE BOOK	PLOTTED
NO.	TEMPLATE
	AREAS CHECKED
	AREAS CHECKED

MODEL: Default
 FILE NAME: D:\data\mason.dwg
 PROJECT: 78660\CAD\Drawings\78660-CAD\Drawings\78660-SB\Section.dgn



USER NAME = fowlera	DESIGNED -	REVISD -
	DRAWN -	REVISD -
PLOT SCALE = 20,0000' / in.	CHECKED -	REVISD -
PLOT DATE = 10/13/2020	DATE -	REVISD -

**STATE OF ILLINOIS
 DEPARTMENT OF TRANSPORTATION**

CROSS SECTIONS - IL 13127 SB

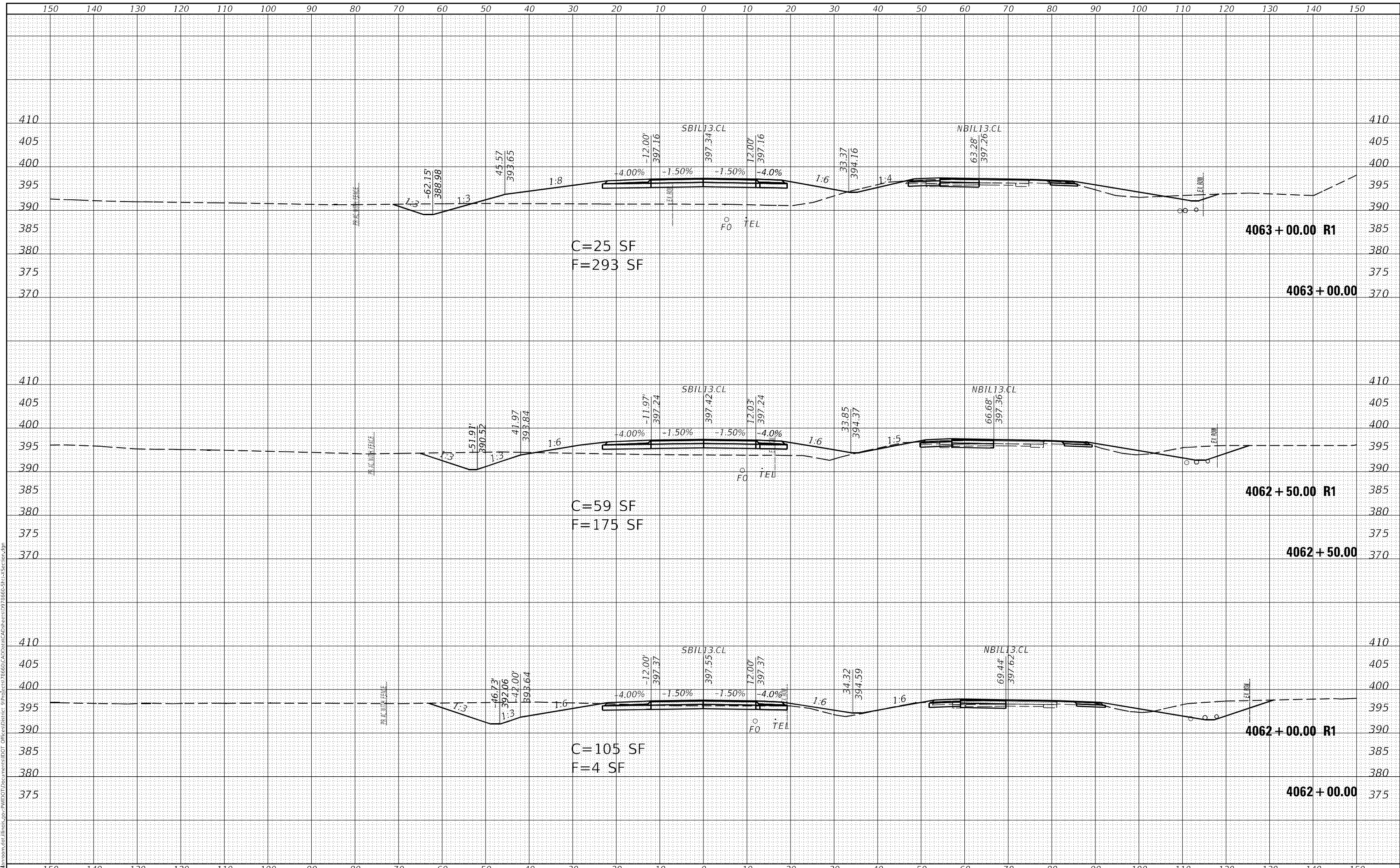
SCALE: SHEET OF SHEETS STA. 4060+50.00 TO STA. 4061+50.00

F.A.P. RTE. 42	SECTION 13N-1,(13-1)N-2	COUNTY JACKSON	TOTAL SHEETS 347	SHEET NO. 247
CONTRACT NO. 78660			ILLINOIS FED. AID PROJECT	

DATE	
BY	
FINAL SURVEY	SURVEYED
NOTE BOOK	PLOTTED
NO.	TEMPLATE
	AREAS CHECKED
	AREAS CHECKED

DATE	
BY	
ORIGINAL SURVEY	SURVEYED
NOTE BOOK	PLOTTED
NO.	TEMPLATE
	AREAS CHECKED
	AREAS CHECKED

MODEL: Default
 FILE NAME: D:\data\mason.dwg
 PROJECT: 78660\CAD\Drawings\78660-Sub-13-Section.dgn



USER NAME = fowlera	DESIGNED -	REVISED -
	DRAWN -	REVISED -
PLOT SCALE = 20,0000' / in.	CHECKED -	REVISED -
PLOT DATE = 10/13/2020	DATE -	REVISED -

**STATE OF ILLINOIS
 DEPARTMENT OF TRANSPORTATION**

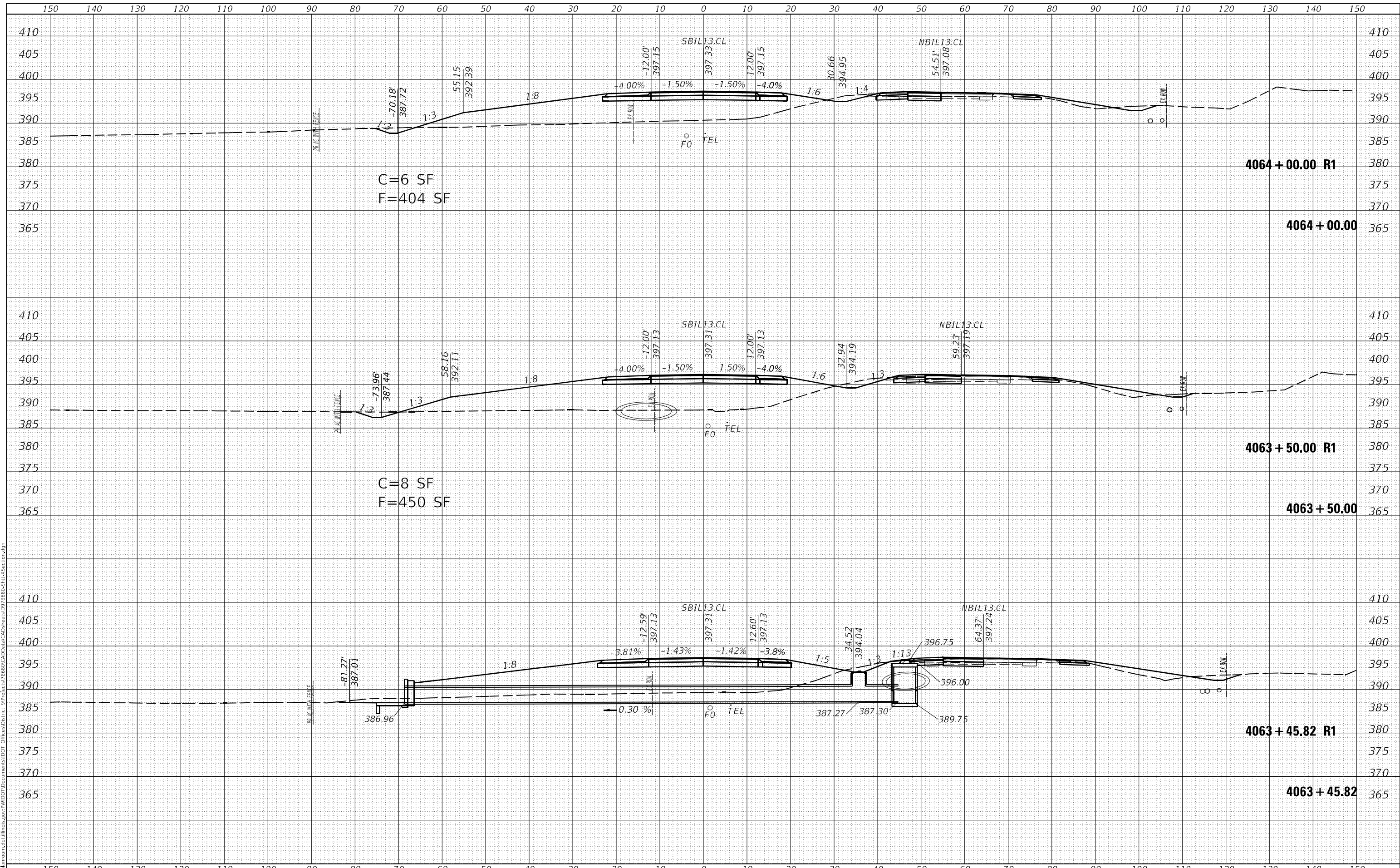
CROSS SECTIONS - IL 13127 SB	
SCALE:	SHEET OF SHEETS
STA. 4062+00.00	TO STA. 4063+00.00

F.A.P. RTE. 42	SECTION 13N-1.(13-1)N-2	COUNTY JACKSON	TOTAL SHEETS 347	SHEET NO. 248
ILLINOIS FED. AID PROJECT			CONTRACT NO. 78660	

FINAL SURVEY NO.	SURVEYED	DATE
NOTE BOOK NO.	PLOTTED	
	TEMPLATE	
	AREAS CHECKED	

ORIGINAL SURVEY NO.	SURVEYED	DATE
	PLOTTED	
	TEMPLATE	
	AREAS CHECKED	

MODEL: Default
 FILE NAME: D:\data\mason.dwg
 PROJECT: P:\PROJECTS\78660\CAD\DATA\CAD\Drawings\78660-SB\XSection.dgn



USER NAME = fowlera	DESIGNED -	REVISED -
	DRAWN -	REVISED -
PLOT SCALE = 20,0000' / in.	CHECKED -	REVISED -
PLOT DATE = 10/13/2020	DATE -	REVISED -

**STATE OF ILLINOIS
 DEPARTMENT OF TRANSPORTATION**

CROSS SECTIONS - IL 13127 SB

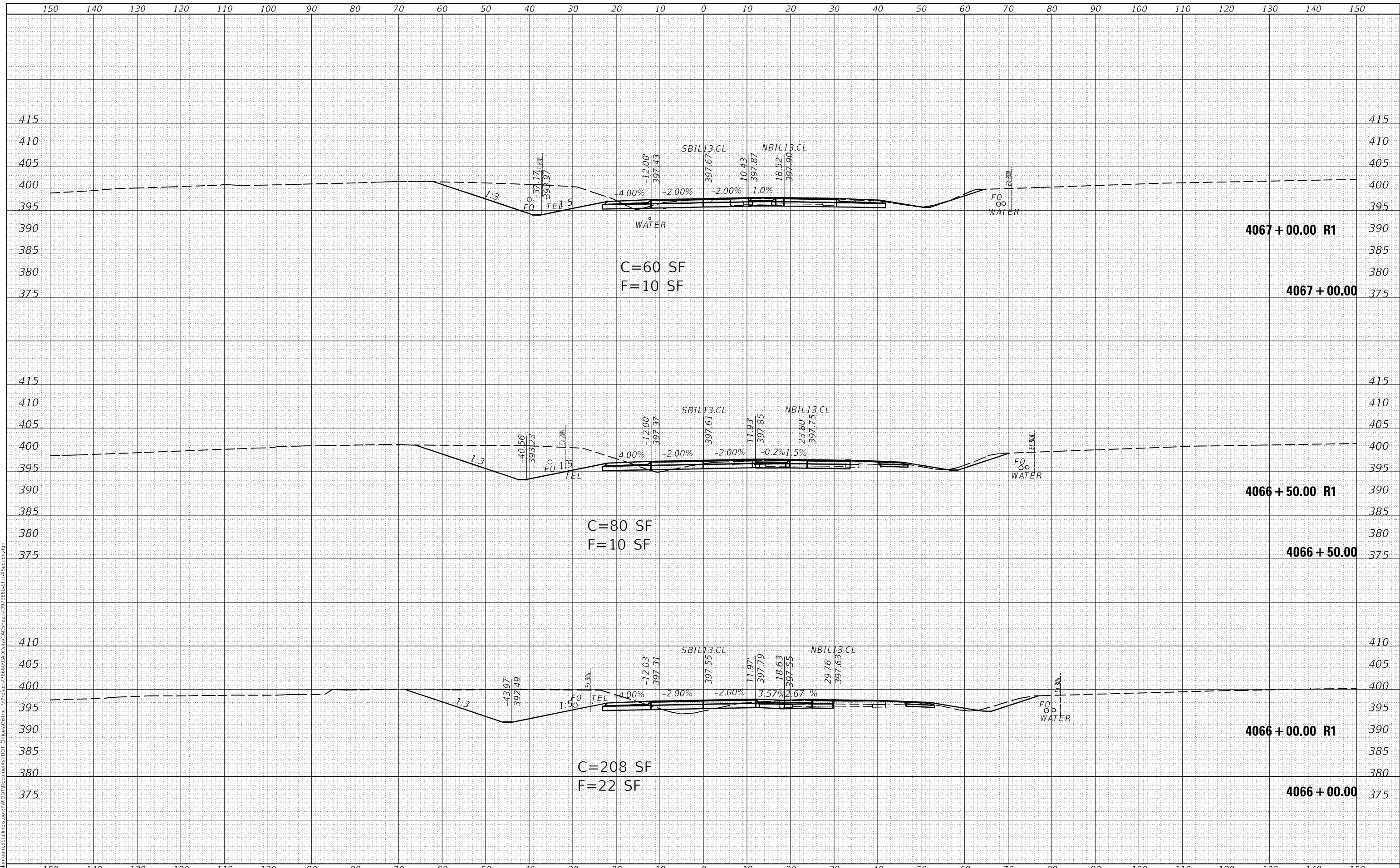
SCALE: SHEET OF SHEETS STA. 4063+45.82 TO STA. 4064+00.00

F.A.P. RTE. 42	SECTION 13N-1.(13-1)N-2	COUNTY JACKSON	TOTAL SHEETS 347	SHEET NO. 249
ILLINOIS FED. AID PROJECT			CONTRACT NO. 78660	

DATE	
BY	
FINAL SURVEY	SURVEYED
NOTE BOOK	PLOTTED
NO.	TEMPLATE
	AREAS CHECKED
	AREAS CHECKED

DATE	
BY	
ORIGINAL SURVEY	SURVEYED
NOTE BOOK	PLOTTED
NO.	TEMPLATE
	AREAS CHECKED
	AREAS CHECKED

MODEL: Default
 FILE NAME: D:\data\mason.dwg
 PROJECT: 78660\CAD\Drawings\78660-Sub-13-1-Section.dgn



USER NAME = greenleesm	DESIGNED -	REVISED -
	DRAWN -	REVISED -
PLOT SCALE = 20,0000 * / in.	CHECKED -	REVISED -
PLOT DATE = 2/4/2021	DATE -	REVISED -

**STATE OF ILLINOIS
 DEPARTMENT OF TRANSPORTATION**

CROSS SECTIONS - IL 13127 SB

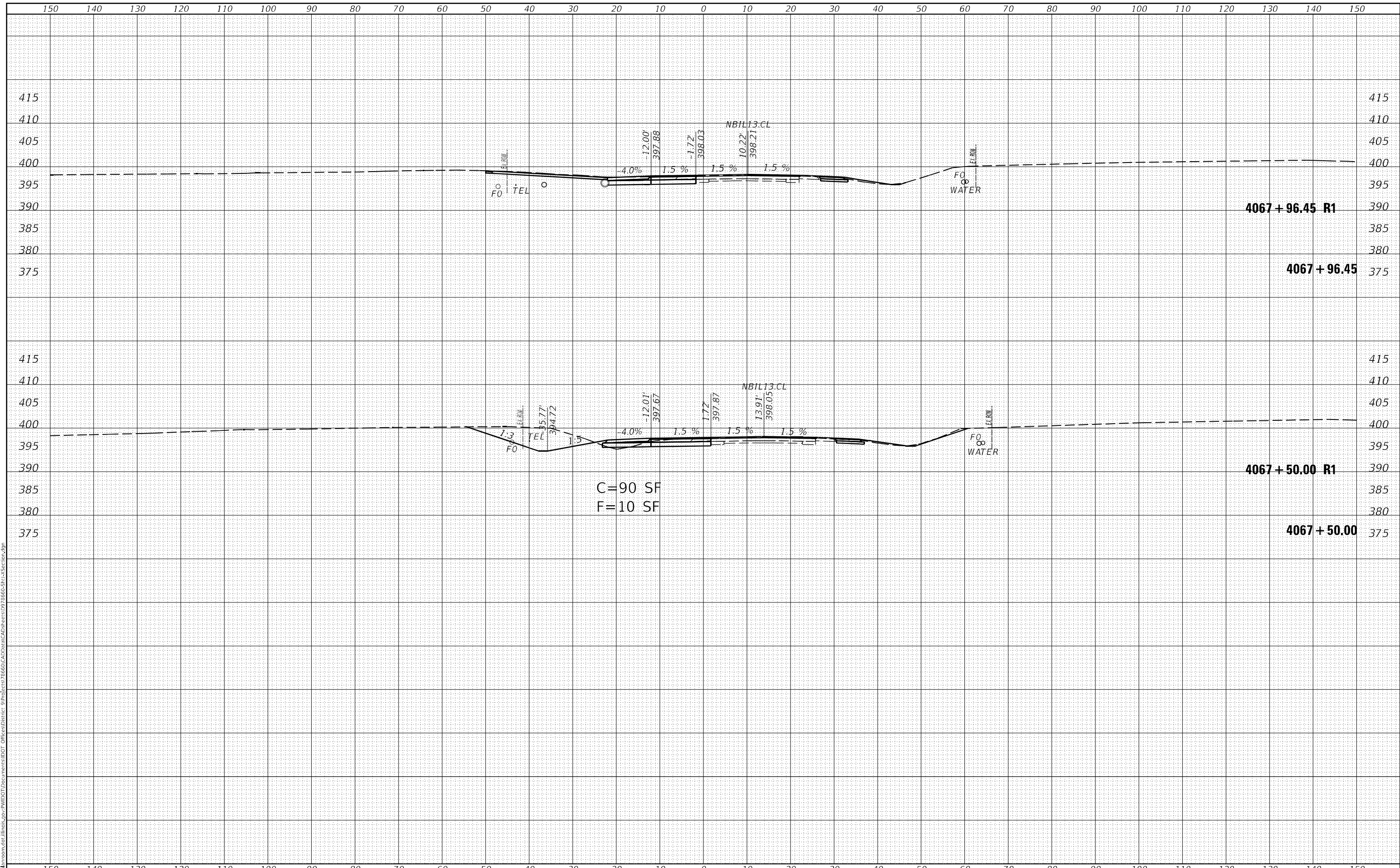
SCALE: SHEET OF SHEETS STA. 4066+00.00 TO STA. 4067+00.00

F.A.P. RTE.	SECTION	COUNTY	TOTAL SHEETS	SHEET NO.
42	13N-1,(13-1)N-2	JACKSON	347	251
				CONTRACT NO. 78660
		ILLINOIS	FED. AID PROJECT	

DATE	
BY	
SURVEYED	
PLOTTED	
TEMPLATE	
AREAS CHECKED	
FINAL SURVEY	
NOTE BOOK	
NO.	

DATE	
BY	
SURVEYED	
PLOTTED	
TEMPLATE	
AREAS CHECKED	
ORIGINAL SURVEY	
NOTE BOOK	
NO.	

MODEL: Default
 FILE NAME: D:\data\mason.dwg
 PROJECT: P:\PROJECTS\78660\CAD\Drawings\DOT\Office\District 9\Projects\78660\CAD\Drawings\DOT\78660-SB-13-Section.dgn



USER NAME = greenleesm	DESIGNED -	REVISED -
	DRAWN -	REVISED -
PLOT SCALE = 20,0000 * / in.	CHECKED -	REVISED -
PLOT DATE = 2/4/2021	DATE -	REVISED -

**STATE OF ILLINOIS
 DEPARTMENT OF TRANSPORTATION**

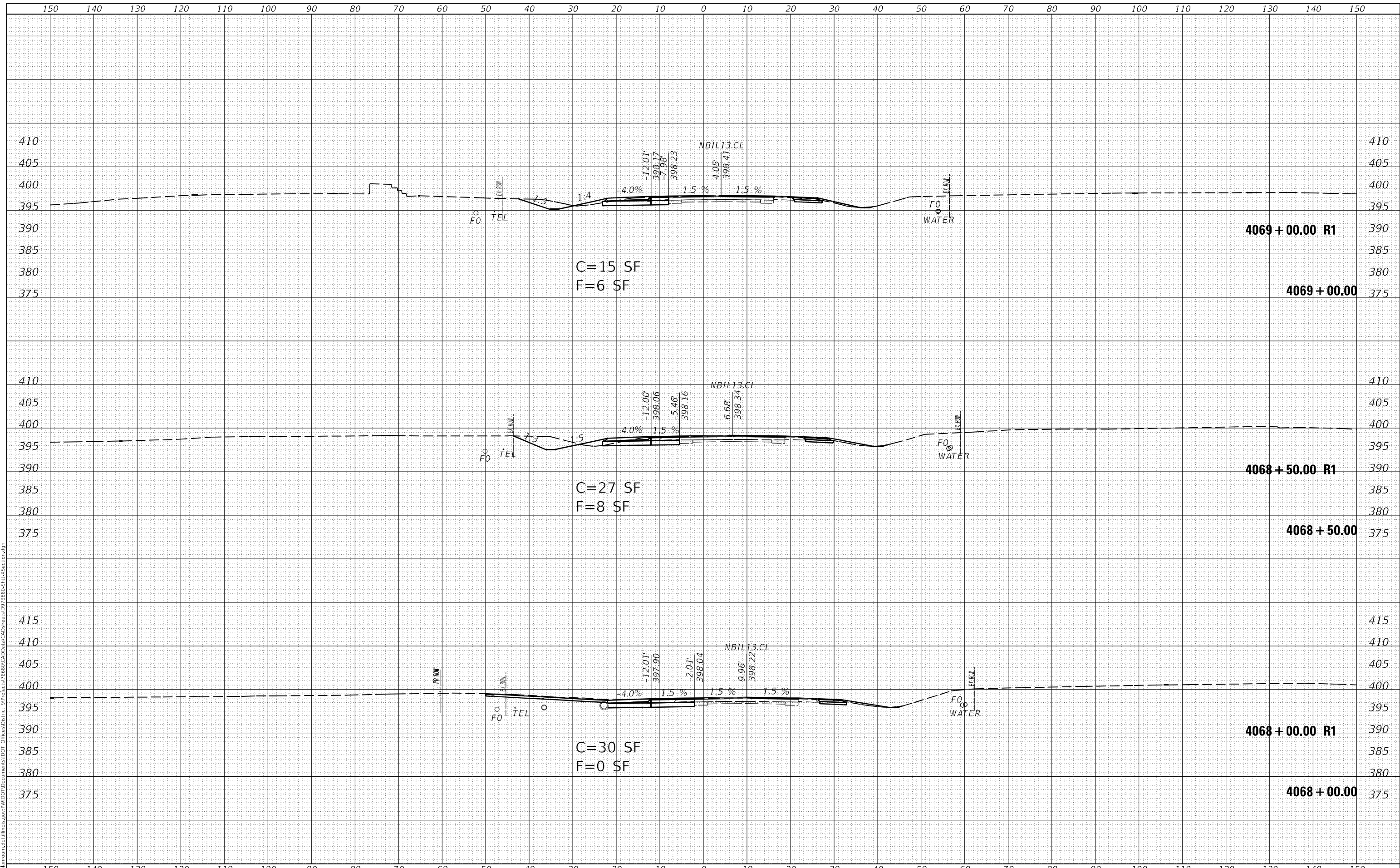
CROSS SECTIONS - IL 13127 SB
 SCALE: SHEET OF SHEETS STA. 4067+22.96 TO STA. 4067+96.45

F.A.P. RTE. 42	SECTION 13N-1,(13-1)N-2	COUNTY JACKSON	TOTAL SHEETS 347	SHEET NO. 252
CONTRACT NO. 78660				
ILLINOIS FED. AID PROJECT				

DATE	
BY	
FINAL SURVEY	SURVEYED
NOTE BOOK	PLOTTED
NO.	TEMPLATE
	AREAS CHECKED

DATE	
BY	
ORIGINAL SURVEY	SURVEYED
NOTE BOOK	PLOTTED
NO.	TEMPLATE
	AREAS CHECKED

MODEL: Default
 FILE NAME: D:\data\mason.dwg
 PROJECT: 78660\CAD\Drawings\78660-CAD\Drawings\78660-SB\Section.dgn



USER NAME = fowlera	DESIGNED -	REVISD -
	DRAWN -	REVISD -
PLOT SCALE = 20,0000 * / in.	CHECKED -	REVISD -
PLOT DATE = 10/13/2020	DATE -	REVISD -

**STATE OF ILLINOIS
 DEPARTMENT OF TRANSPORTATION**

CROSS SECTIONS - IL 13127 SB

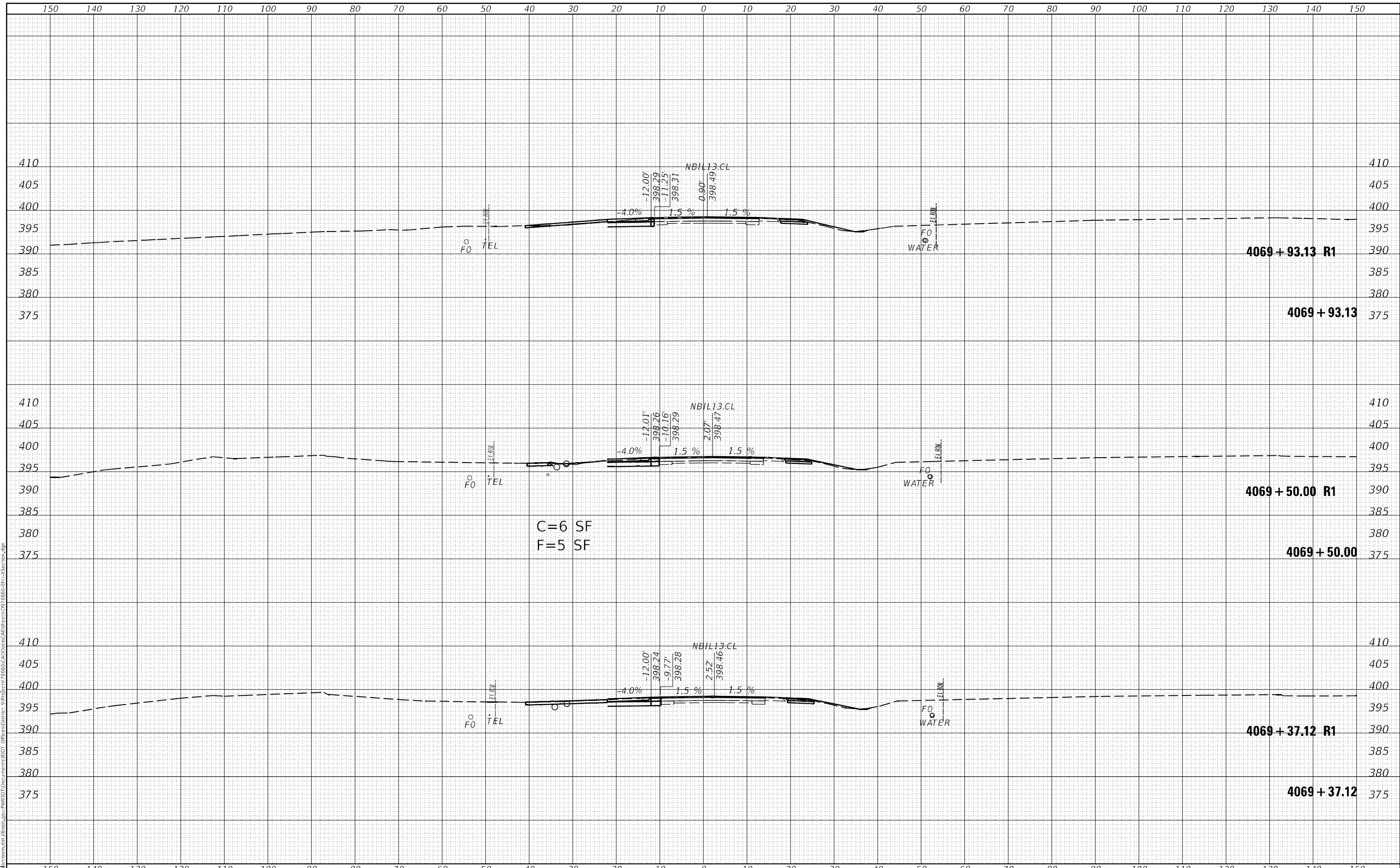
SCALE: SHEET OF SHEETS STA. 4068+00.00 TO STA. 4069+00.00

F.A.P. RTE.	SECTION	COUNTY	TOTAL SHEETS	SHEET NO.
42	13N-1,(13-1)N-2	JACKSON	347	253
				CONTRACT NO. 78660
		ILLINOIS	FED. AID PROJECT	

DATE	
BY	
FINAL SURVEY	SURVEYED
NOTE BOOK	PLOTTED
NO.	TEMPLATE
	AREAS CHECKED
	AREAS CHECKED

DATE	
BY	
ORIGINAL SURVEY	SURVEYED
NOTE BOOK	PLOTTED
NO.	TEMPLATE
	AREAS CHECKED
	AREAS CHECKED

MODEL: Default
 FILE NAME: D:\data\mason.dwg
 PROJECT: 78660\CAD\Drawings\78660-CAD\Drawings\78660-SB\Section.dgn



C=6 SF
 F=5 SF

**STATE OF ILLINOIS
 DEPARTMENT OF TRANSPORTATION**

CROSS SECTIONS - IL 13127 SB

USER NAME = fowlera	DESIGNED -	REVISED -
	DRAWN -	REVISED -
PLOT SCALE = 20,0000' / in.	CHECKED -	REVISED -
PLOT DATE = 10/13/2020	DATE -	REVISED -

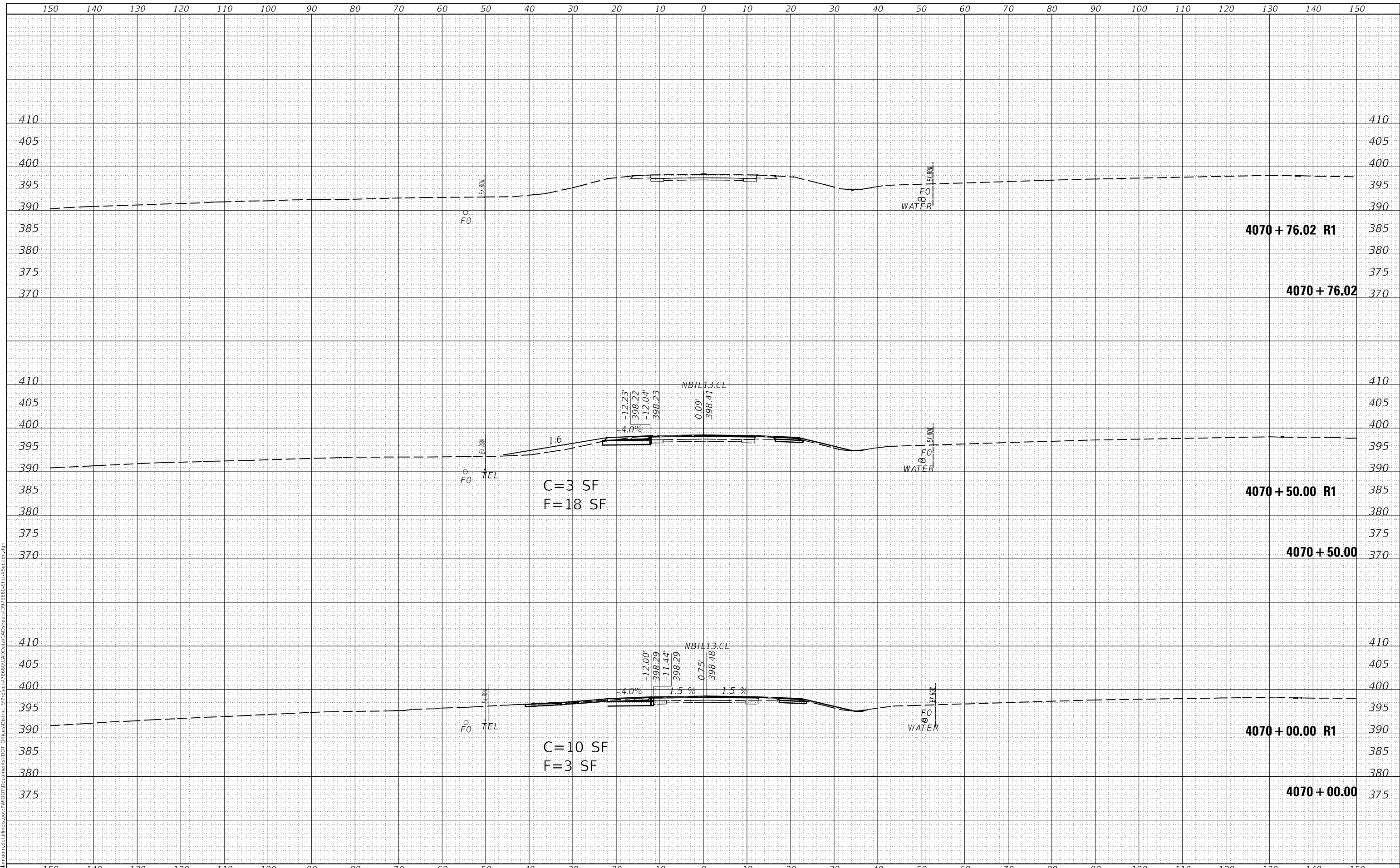
SCALE: SHEET OF SHEETS STA. 4069+37.12 TO STA. 4069+93.13

F.A.P. RTE.	SECTION	COUNTY	TOTAL SHEETS	SHEET NO.
42	13N-1,(13-1)N-2	JACKSON	347	254
				CONTRACT NO. 78660
		ILLINOIS	FED. AID PROJECT	

DATE	
BY	
FINAL SURVEY	SURVEYED
NOTE BOOK	FLOTTED
NO.	TEMPLATE
	AREAS CHECKED

DATE	
BY	
ORIGINAL SURVEY	SURVEYED
NOTE BOOK	FLOTTED
NO.	TEMPLATE
	AREAS CHECKED

MODEL: Default
 FILE NAME: D:\data\mason.dwg
 PROJECT: P:\Projects\78660\CAD\Drawings\78660-Sub\Section.dgn



USER NAME = fowlera	DESIGNED -	REVISED -
	DRAWN -	REVISED -
PLOT SCALE = 20,0000' / in.	CHECKED -	REVISED -
PLOT DATE = 10/13/2020	DATE -	REVISED -

**STATE OF ILLINOIS
 DEPARTMENT OF TRANSPORTATION**

CROSS SECTIONS - IL 13127 SB

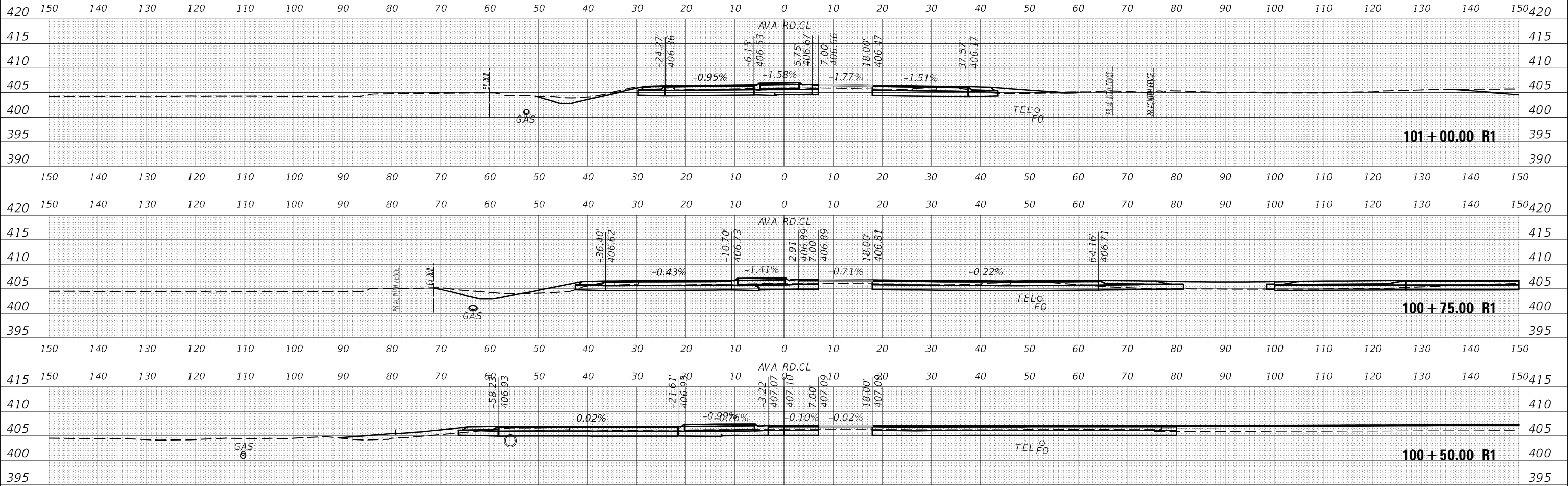
SCALE: SHEET OF SHEETS STA. 4070+00.00 TO STA. 4070+76.02

F.A.P. RTE.	SECTION	COUNTY	TOTAL SHEETS	SHEET NO.
42	13N-1,(13-1)N-2	JACKSON	347	255
CONTRACT NO. 78660				
ILLINOIS		FED. AID PROJECT		

DATE	
BY	
FINAL SURVEY NO.	
SURVEYED	
PLOTTED	
TEMPLATE	
AREAS CHECKED	

DATE	
BY	
ORIGINAL SURVEY NO.	
SURVEYED	
PLOTTED	
TEMPLATE	
AREAS CHECKED	

MODEL: AVA RD. (R13BC)
 FILE NAME: D:\u11msonm\dot\illinois\p\p\p\DOT\Documents\DOT_Offices\District_3\Projects\78660\CAD\Drawings\978660\XMaster_Corridor_3d Side and



USER NAME = fowlera	DESIGNED -	REVISED -
PLOT SCALE = 20,0000 * / in.	DRAWN -	REVISED -
PLOT DATE = 10/13/2020	CHECKED -	REVISED -
	DATE -	REVISED -

**STATE OF ILLINOIS
DEPARTMENT OF TRANSPORTATION**

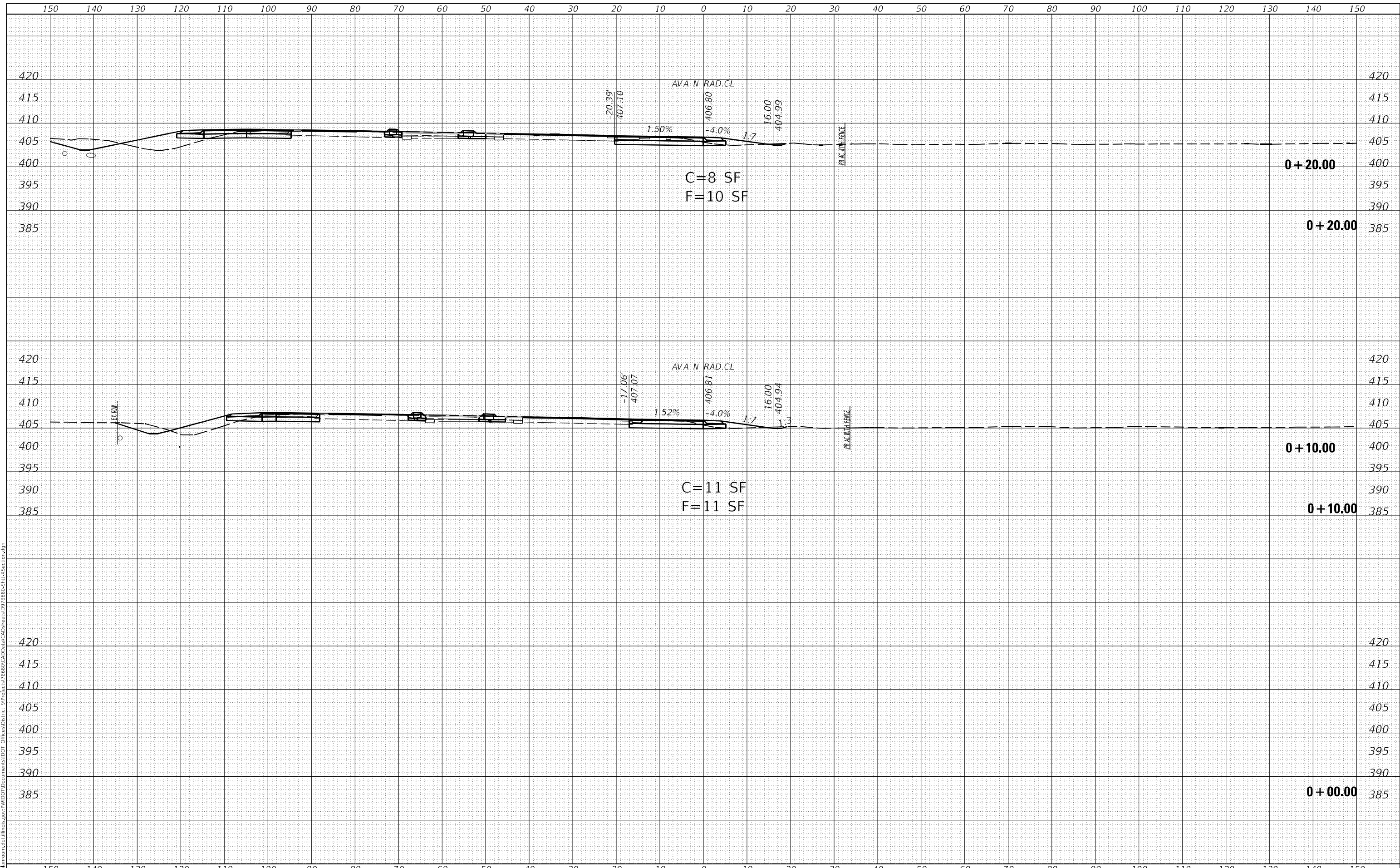
CROSS SECTIONS	
AVA RD. (BR13BC)	
SCALE:	SHEET OF SHEETS
STA. 100+00.00 R1 TO STA. 101+00.00 R1	

F.A.P. RTE.	SECTION	COUNTY	TOTAL SHEETS	SHEET NO.
42	13N-1,(13-1)N-2	JACKSON	347	256
CONTRACT NO. 78660				
ILLINOIS FED. AID PROJECT				

DATE	
BY	
FINAL SURVEY	SURVEYED
NOTE BOOK	PLOTTED
NO.	TEMPLATE
	AREAS CHECKED

DATE	
BY	
ORIGINAL SURVEY	SURVEYED
NOTE BOOK	PLOTTED
NO.	TEMPLATE
	AREAS CHECKED

MODEL: Default
 FILE NAME: D:\data\mason.dwg
 PROJECT: P:\PROJECTS\78660\CAD\Drawings\78660-CAD\Drawings\78660-S13-Section.dgn



USER NAME = fowlera	DESIGNED -	REVISED -
	DRAWN -	REVISED -
PLOT SCALE = 20,0000' / in.	CHECKED -	REVISED -
PLOT DATE = 10/13/2020	DATE -	REVISED -

**STATE OF ILLINOIS
 DEPARTMENT OF TRANSPORTATION**

CROSS SECTIONS - AVA NORTH RADIUS

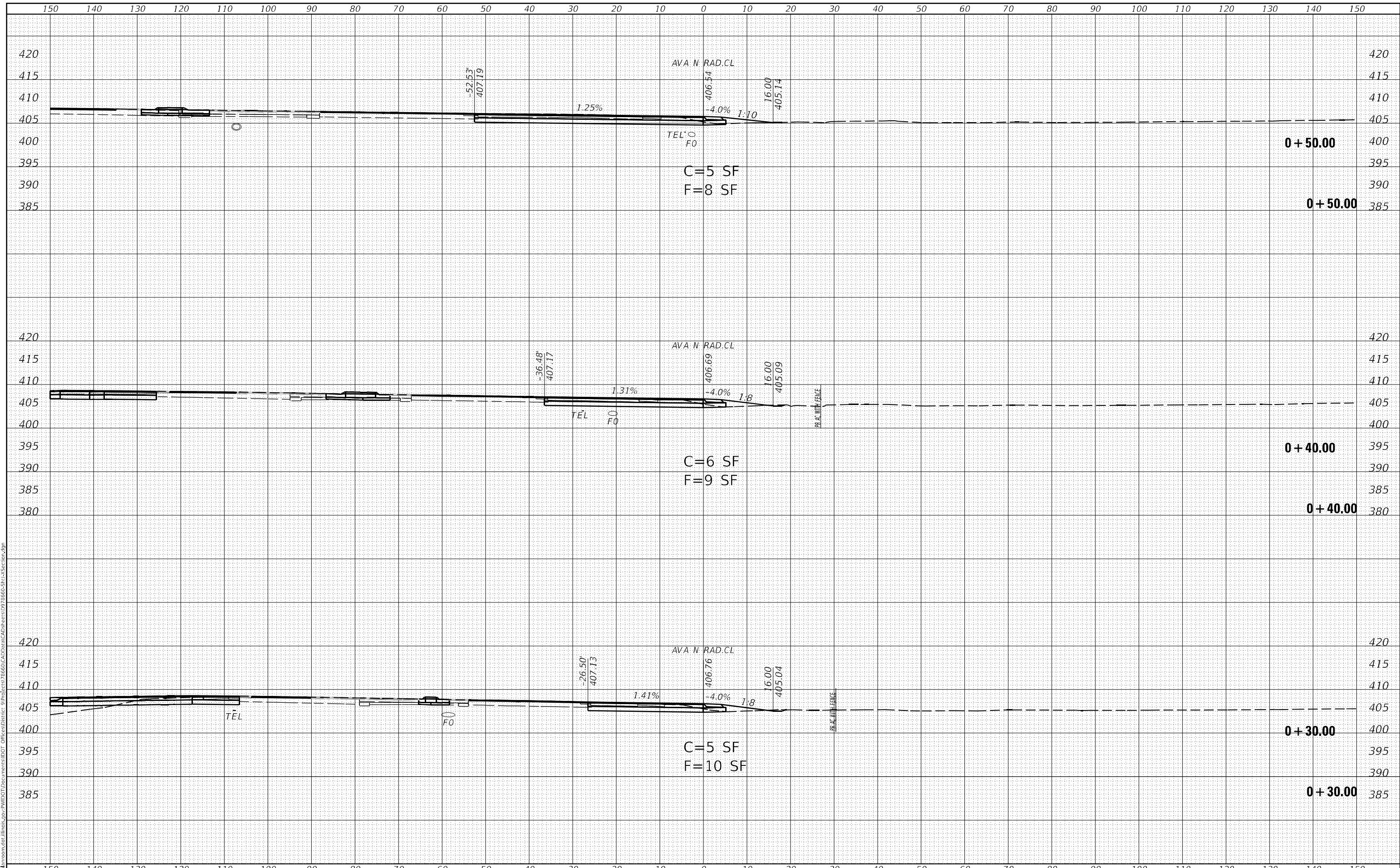
SCALE: SHEET OF SHEETS STA. +00.00 TO STA. +20.00

F.A.P. RTE.	SECTION	COUNTY	TOTAL SHEETS	SHEET NO.
42	13N-1,(13-1)N-2	JACKSON	347	259
				CONTRACT NO. 78660
		ILLINOIS	FED. AID PROJECT	

DATE	
BY	
FINAL SURVEY NO.	
SURVEYED	
PLOTTED	
TEMPLATE	
AREAS CHECKED	

DATE	
BY	
ORIGINAL SURVEY NO.	
SURVEYED	
PLOTTED	
TEMPLATE	
AREAS CHECKED	

MODEL: Default
 FILE NAME: D:\data\mason.dwg
 PROJECT: 78660\CAD\Drawings\78660-SP1-13-Section.dgn



USER NAME = fowlera	DESIGNED -	REVISED -
	DRAWN -	REVISED -
PLOT SCALE = 20,0000 * / in.	CHECKED -	REVISED -
PLOT DATE = 10/13/2020	DATE -	REVISED -

**STATE OF ILLINOIS
 DEPARTMENT OF TRANSPORTATION**

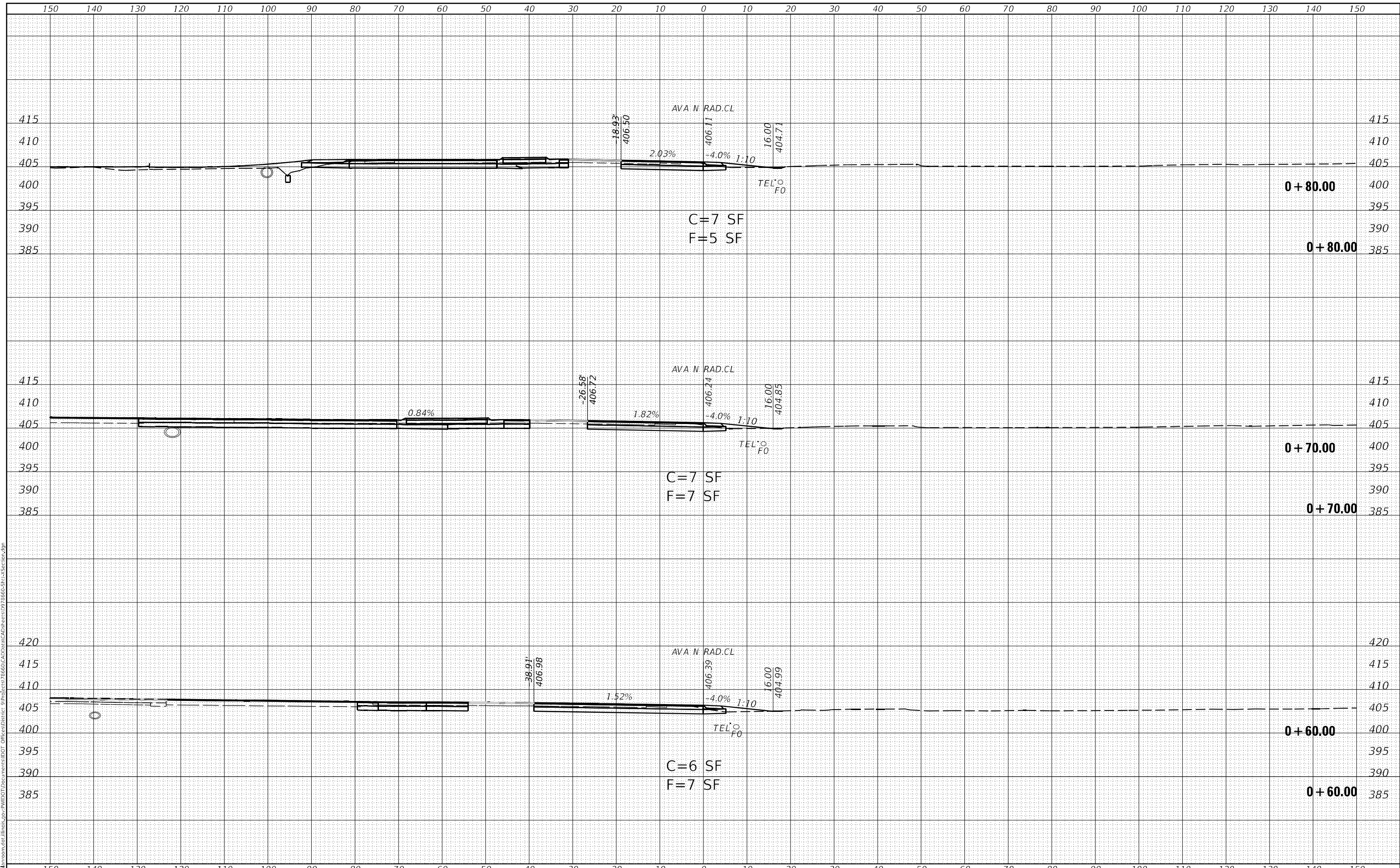
CROSS SECTIONS - AVA NORTH RADIUS
 SCALE: SHEET OF SHEETS STA. +30.00 TO STA. +50.00

F.A.P. RTE.	SECTION	COUNTY	TOTAL SHEETS	SHEET NO.
42	13N-1,(13-1)N-2	JACKSON	347	260
CONTRACT NO. 78660				
ILLINOIS FED. AID PROJECT				

DATE	
BY	
FINAL SURVEY	SURVEYED
NOTE BOOK	PLOTTED
NO.	TEMPLATE
	AREAS CHECKED

DATE	
BY	
ORIGINAL SURVEY	SURVEYED
NOTE BOOK	PLOTTED
NO.	TEMPLATE
	AREAS CHECKED

MODEL: Default
 FILE NAME: D:\data\mason.dwg
 PROJECT: P:\PROJECTS\78660\CAD\DATA\CAD\DATA\SECTION.DWG
 PLOT DATE: 10/13/2020



USER NAME = fowlera	DESIGNED -	REVISED -
	DRAWN -	REVISED -
PLOT SCALE = 20,0000' / in.	CHECKED -	REVISED -
PLOT DATE = 10/13/2020	DATE -	REVISED -

**STATE OF ILLINOIS
 DEPARTMENT OF TRANSPORTATION**

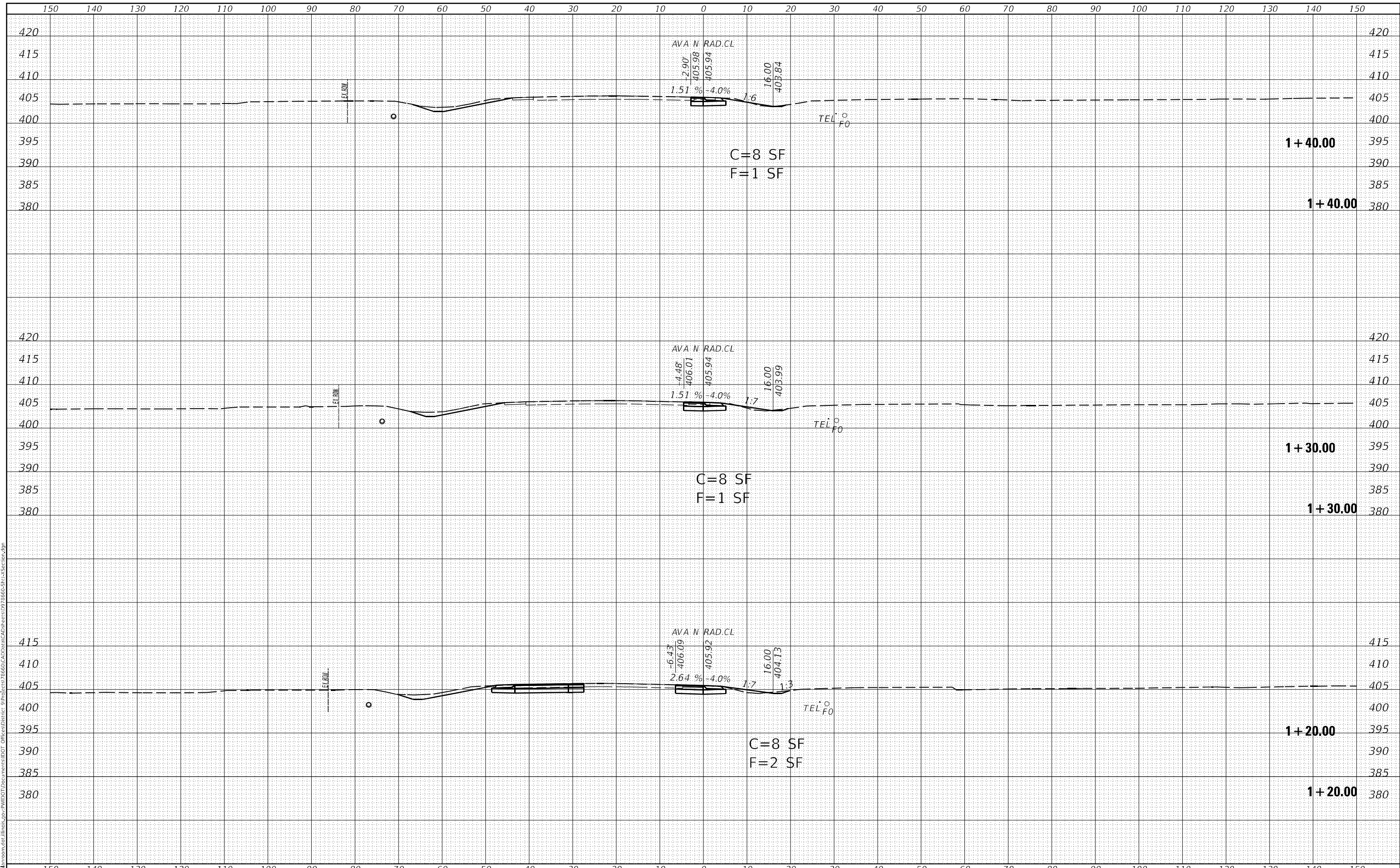
CROSS SECTIONS - AVA NORTH RADIUS
 SCALE: SHEET OF SHEETS STA. +60.00 TO STA. +80.00

F.A.P. RTE. 42	SECTION 13N-1.(13-1)N-2	COUNTY JACKSON	TOTAL SHEETS 347	SHEET NO. 261
			CONTRACT NO. 78660	
		ILLINOIS FED. AID PROJECT		

DATE	
BY	
FINAL SURVEY NO.	
SURVEYED	
PLOTTED	
TEMPLATE	
AREAS CHECKED	

DATE	
BY	
ORIGINAL SURVEY NO.	
SURVEYED	
PLOTTED	
TEMPLATE	
AREAS CHECKED	

MODEL: Default
FILE NAME: D:\data\mason.dwg
P:\WIDOT\Documents\DOT - Office\District 9\Projects\78660\CAD\Drawings\978660-Sht-3-Section.dgn



USER NAME = fowlera	DESIGNED -	REVISED -
	DRAWN -	REVISED -
PLOT SCALE = 20,0000' / in.	CHECKED -	REVISED -
PLOT DATE = 10/13/2020	DATE -	REVISED -

**STATE OF ILLINOIS
DEPARTMENT OF TRANSPORTATION**

CROSS SECTIONS - AVA NORTH RADIUS

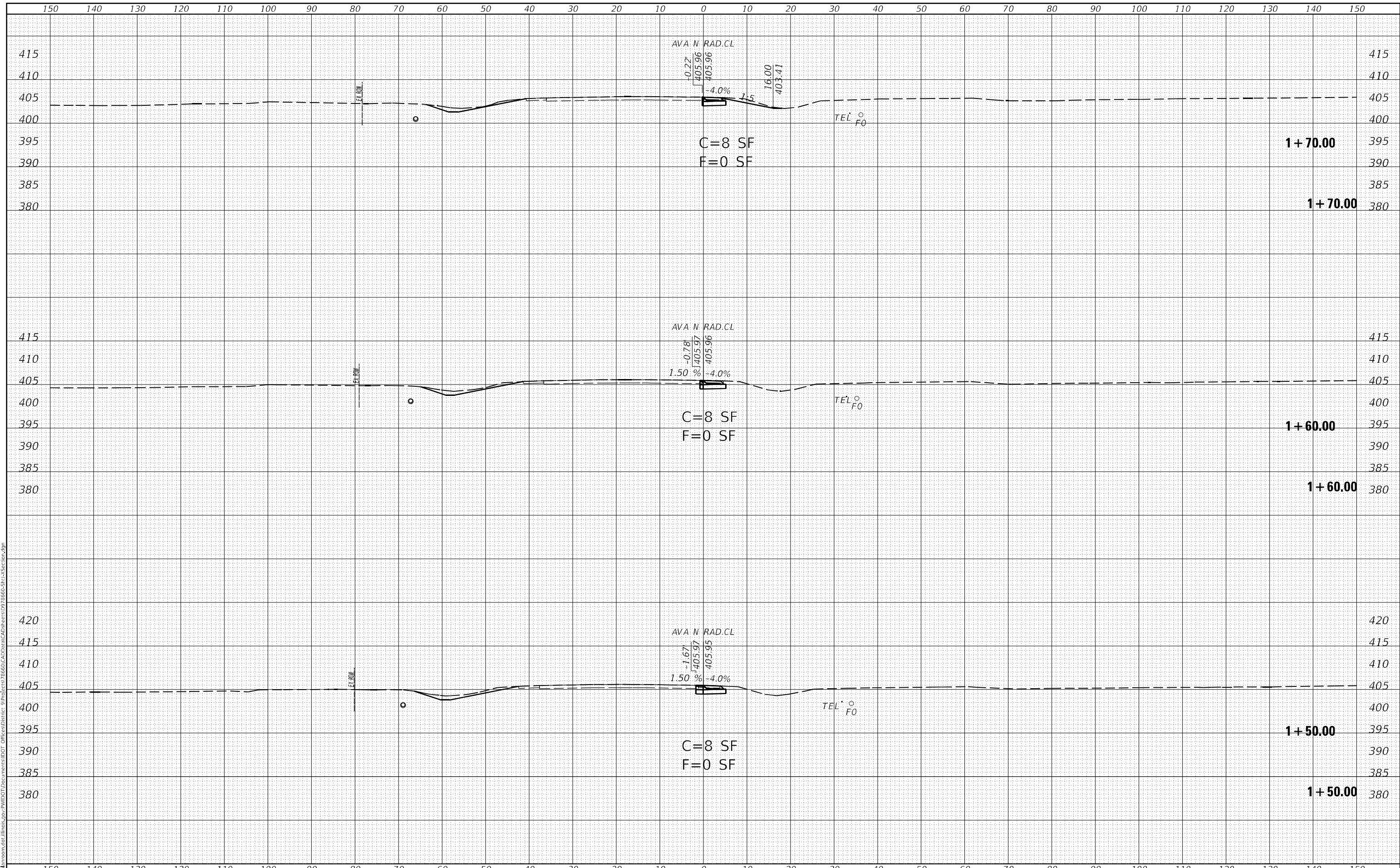
SCALE: SHEET OF SHEETS STA. 1+20.00 TO STA. 1+40.00

F.A.P. RTE. 42	SECTION 13N-1,(13-1)N-2	COUNTY JACKSON	TOTAL SHEETS 347	SHEET NO. 263
CONTRACT NO. 78660				
ILLINOIS FED. AID PROJECT				

FINAL SURVEY NO.	SURVEYED	DATE
NOTE BOOK	PLOTTED	
AREAS CHECKED	TEMPLATE	
	AREAS CHECKED	

ORIGINAL SURVEY NO.	SURVEYED	DATE
NOTE BOOK	PLOTTED	
AREAS CHECKED	TEMPLATE	
	AREAS CHECKED	

MODEL: Default
FILE NAME: D:\data\mason.dwg
P:\WIDOT\Documents\DOT - Office\District 9\Projects\78660\CAD\Drawings\978660-Sht-13-Section.dgn



USER NAME = fowlera	DESIGNED -	REVISED -
	DRAWN -	REVISED -
PLOT SCALE = 20,0000 * / in.	CHECKED -	REVISED -
PLOT DATE = 10/13/2020	DATE -	REVISED -

**STATE OF ILLINOIS
DEPARTMENT OF TRANSPORTATION**

CROSS SECTIONS - AVA NORTH RADIUS

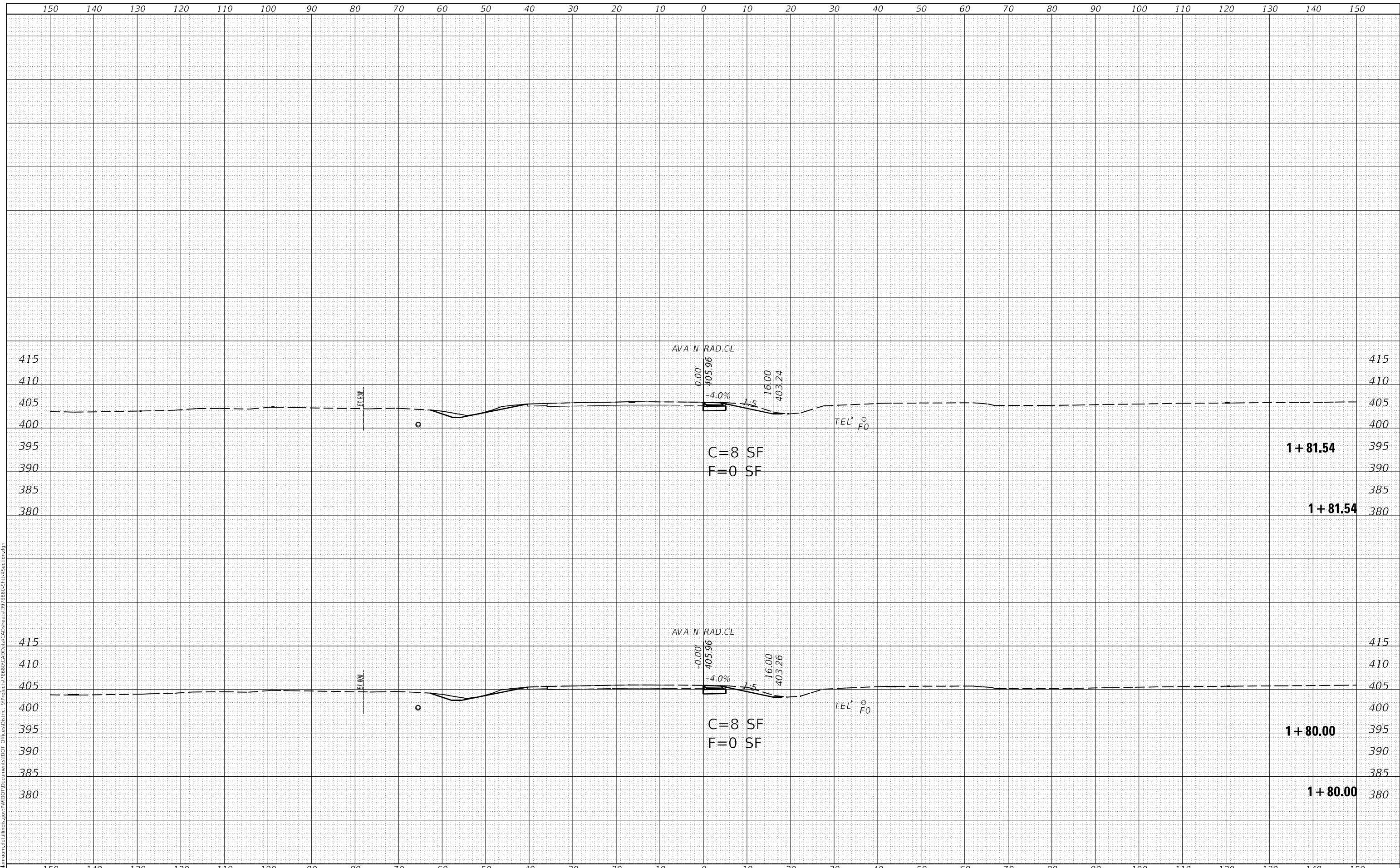
SCALE: SHEET OF SHEETS STA. 1+50.00 TO STA. 1+70.00

F.A.P. RTE.	SECTION	COUNTY	TOTAL SHEETS	SHEET NO.
42	13N-1,(13-1)N-2	JACKSON	347	264
CONTRACT NO. 78660				
ILLINOIS FED. AID PROJECT				

FINAL SURVEY NO.	SURVEYED	DATE
NOTE BOOK	PLOTTED	
AREAS CHECKED	TEMPLATE	
	AREAS CHECKED	

ORIGINAL SURVEY NO.	SURVEYED	DATE
NOTE BOOK	PLOTTED	
AREAS CHECKED	TEMPLATE	
	AREAS CHECKED	

MODEL: Default
 FILE NAME: D:\data\mason.dwg
 PROJECT: 78660\CAD\Drawings\DWG\78660-SP1-X-Section.dgn



USER NAME = fowlera	DESIGNED -	REVISED -
	DRAWN -	REVISED -
PLOT SCALE = 20,0000' / in.	CHECKED -	REVISED -
PLOT DATE = 10/13/2020	DATE -	REVISED -

**STATE OF ILLINOIS
 DEPARTMENT OF TRANSPORTATION**

CROSS SECTIONS - AVA NORTH RADIUS

SCALE: SHEET OF SHEETS STA. 1+80.00 TO STA. 1+81.54

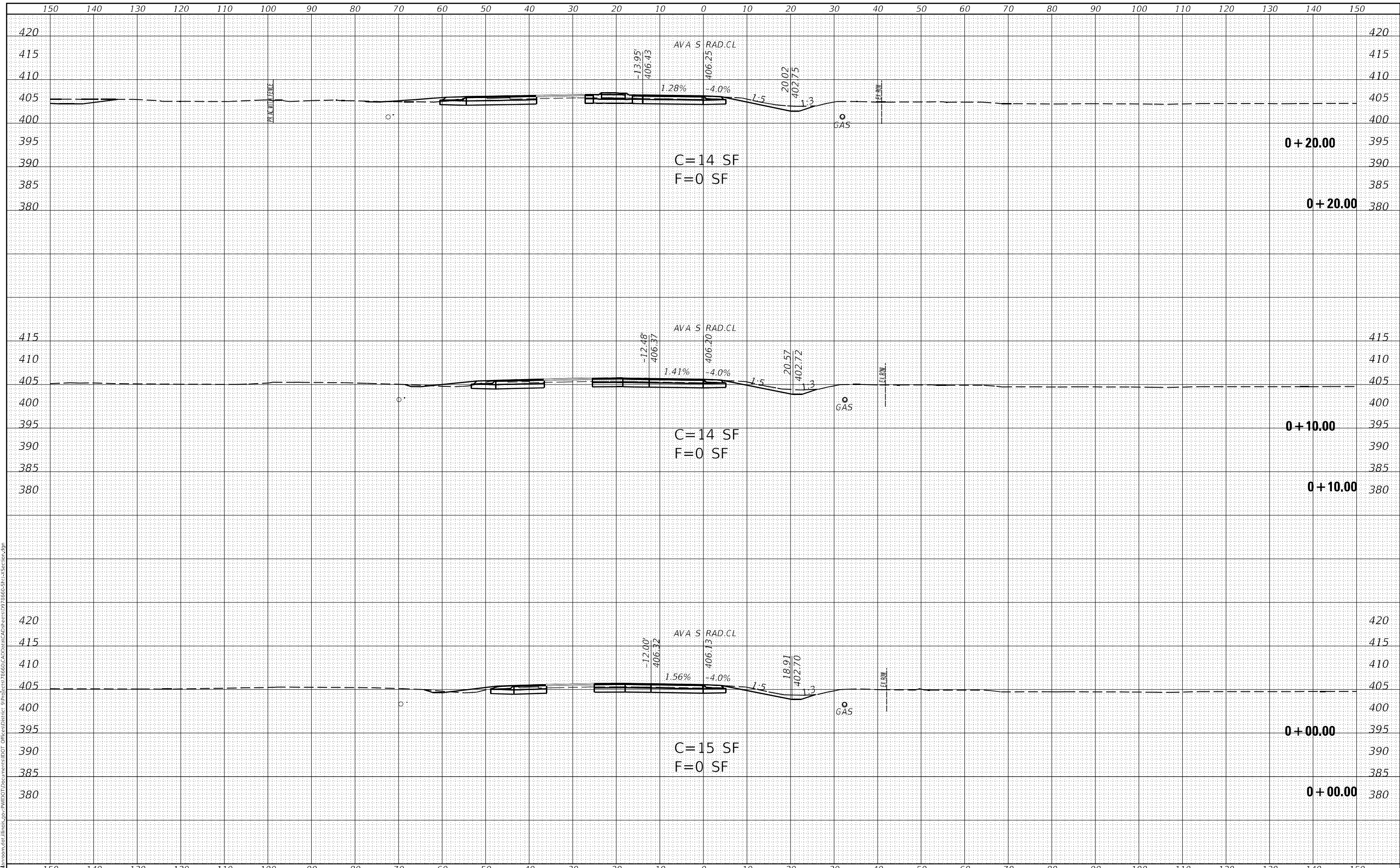
F.A.P. RTE.	SECTION	COUNTY	TOTAL SHEETS	SHEET NO.
42	13N-1,(13-1)N-2	JACKSON	347	265
				CONTRACT NO. 78660

ILLINOIS FED. AID PROJECT

DATE	
BY	
FINAL SURVEY	SURVEYED
NOTE BOOK	PLOTTED
NO.	TEMPLATE
	AREAS CHECKED

DATE	
BY	
ORIGINAL SURVEY	SURVEYED
NOTE BOOK	PLOTTED
NO.	TEMPLATE
	AREAS CHECKED

MODEL: Default
 FILE NAME: D:\data\mason.dwg
 PROJECT: P:\PROJECTS\78660\CAD\DATA\CAD\sections\07_78660_S13XSection.dgn



USER NAME = fowlera	DESIGNED -	REVISED -
	DRAWN -	REVISED -
PLOT SCALE = 20,0000 * / in.	CHECKED -	REVISED -
PLOT DATE = 10/13/2020	DATE -	REVISED -

**STATE OF ILLINOIS
DEPARTMENT OF TRANSPORTATION**

CROSS SECTIONS - AVA SOUTH RADIUS

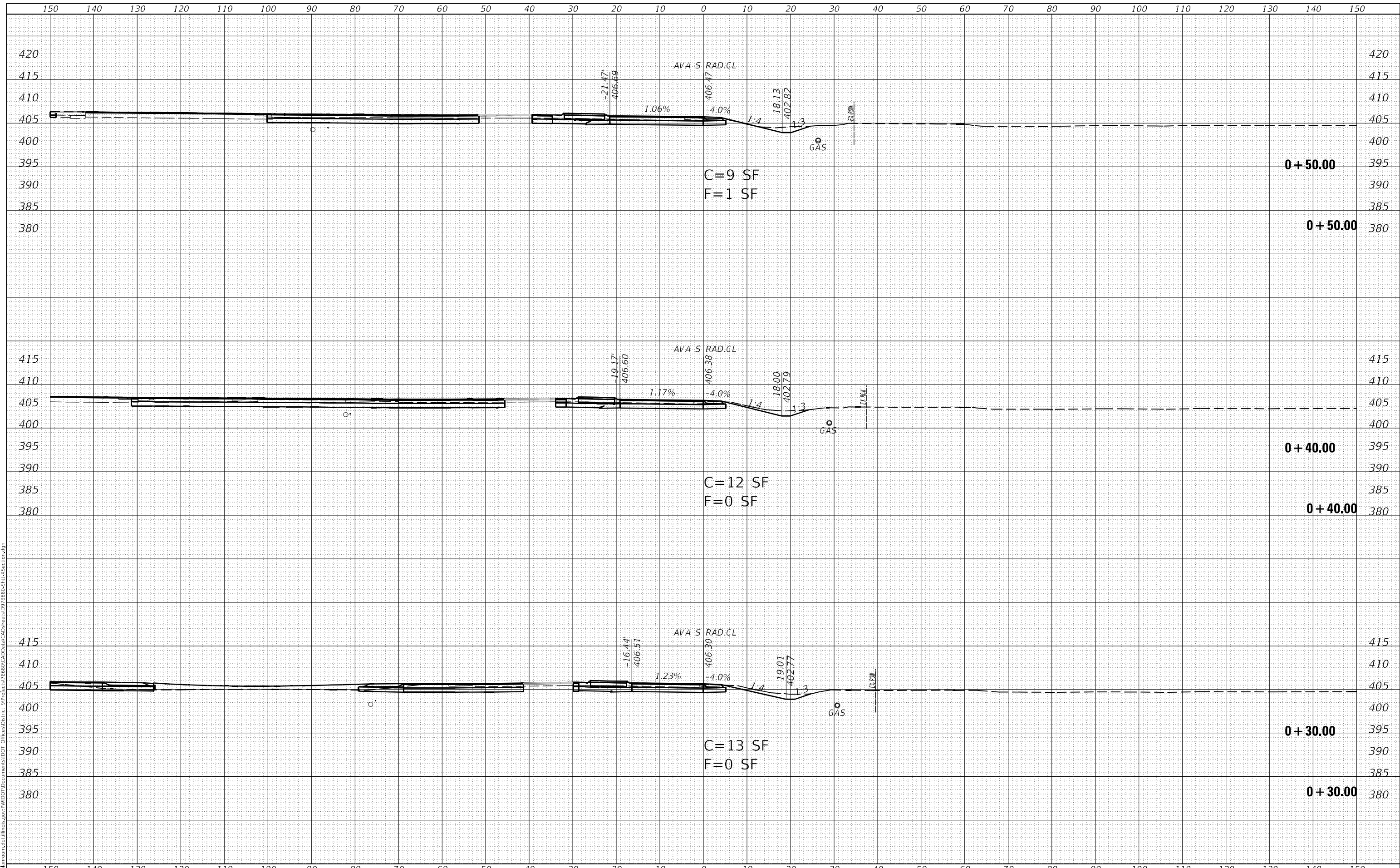
SCALE: SHEET OF SHEETS STA. +00.00 TO STA. +20.00

F.A.P. RTE. 42	SECTION 13N-1,(13-1)N-2	COUNTY JACKSON	TOTAL SHEETS 347	SHEET NO. 266
			CONTRACT NO. 78660	
		ILLINOIS FED. AID PROJECT		

FINAL SURVEY NO.	SURVEYED	DATE
NOTE BOOK	PLOTTED	
AREAS CHECKED	TEMPLATE	
	AREAS CHECKED	

ORIGINAL SURVEY NO.	SURVEYED	DATE
NOTE BOOK	PLOTTED	
AREAS CHECKED	TEMPLATE	
	AREAS CHECKED	

MODEL: Default
FILE NAME: D:\data\mason.dwg
P:\WIDOT\Documents\DOT - Office\District 9\Projects\78660\CAD\Drawings\978660-SHA-Section.dgn



USER NAME = fowlera	DESIGNED -	REVISED -
	DRAWN -	REVISED -
PLOT SCALE = 20,0000 * / in.	CHECKED -	REVISED -
PLOT DATE = 10/13/2020	DATE -	REVISED -

**STATE OF ILLINOIS
DEPARTMENT OF TRANSPORTATION**

CROSS SECTIONS - AVA SOUTH RADIUS

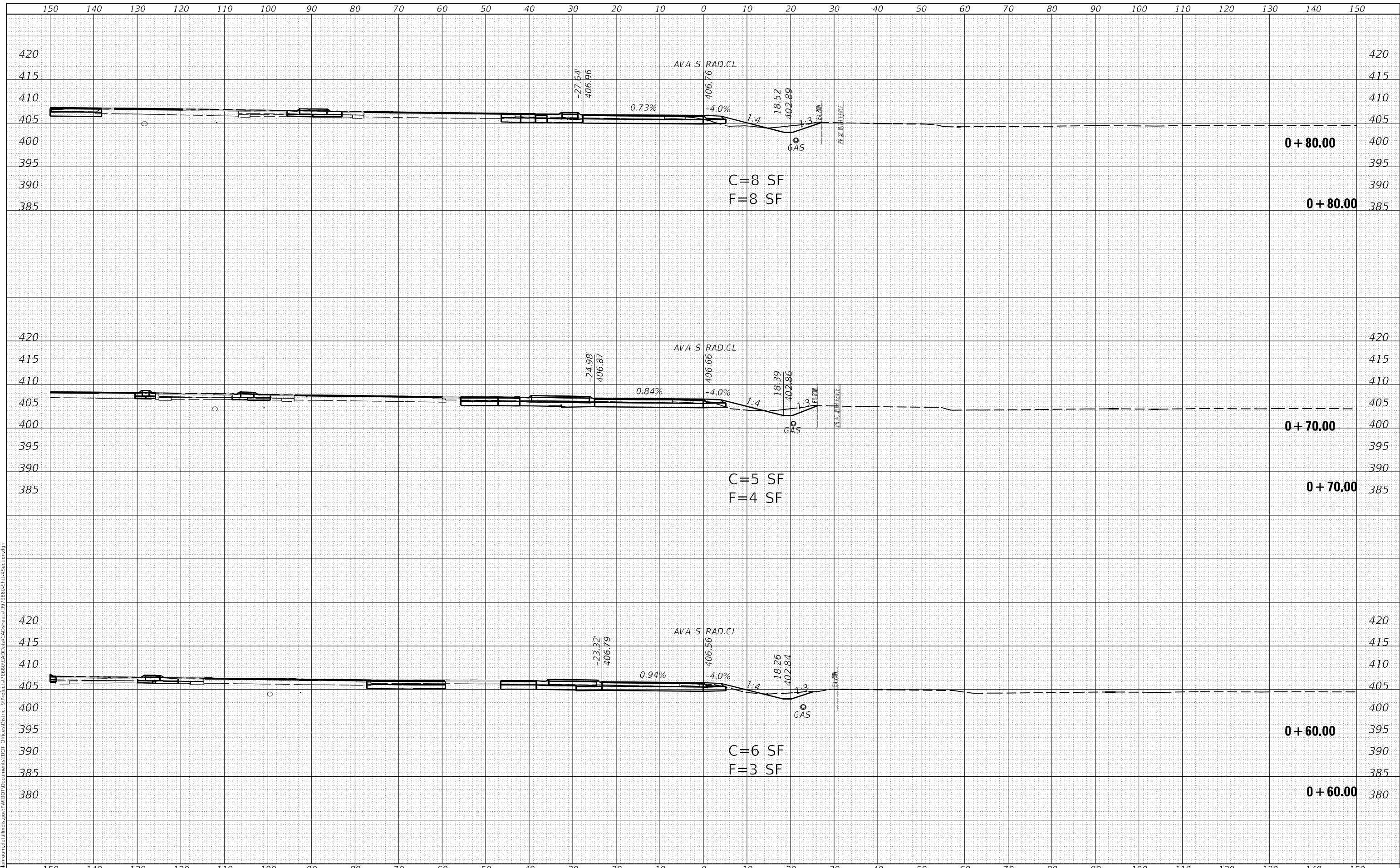
SCALE: SHEET OF SHEETS STA. +30.00 TO STA. +50.00

F.A.P. RTE. 42	SECTION 13N-1,(13-1)N-2	COUNTY JACKSON	TOTAL SHEETS 347	SHEET NO. 267
			CONTRACT NO. 78660	
		ILLINOIS FED. AID PROJECT		

FINAL SURVEY NO.	SURVEYED	DATE
NOTE BOOK	FLOTTED	
AREAS CHECKED	TEMPLATE	
	AREAS CHECKED	

ORIGINAL SURVEY NO.	SURVEYED	DATE
NOTE BOOK	FLOTTED	
AREAS CHECKED	TEMPLATE	
	AREAS CHECKED	

MODEL: Default
 FILE NAME: D:\data\mason.dwg
 PROJECT: P:\PROJECTS\78660\CAD\Drawings\78660-Sub\Section.dgn



USER NAME = fowlera	DESIGNED -	REVISED -
	DRAWN -	REVISED -
PLOT SCALE = 20,0000 * / in.	CHECKED -	REVISED -
PLOT DATE = 10/13/2020	DATE -	REVISED -

**STATE OF ILLINOIS
 DEPARTMENT OF TRANSPORTATION**

CROSS SECTIONS - AVA SOUTH RADIUS

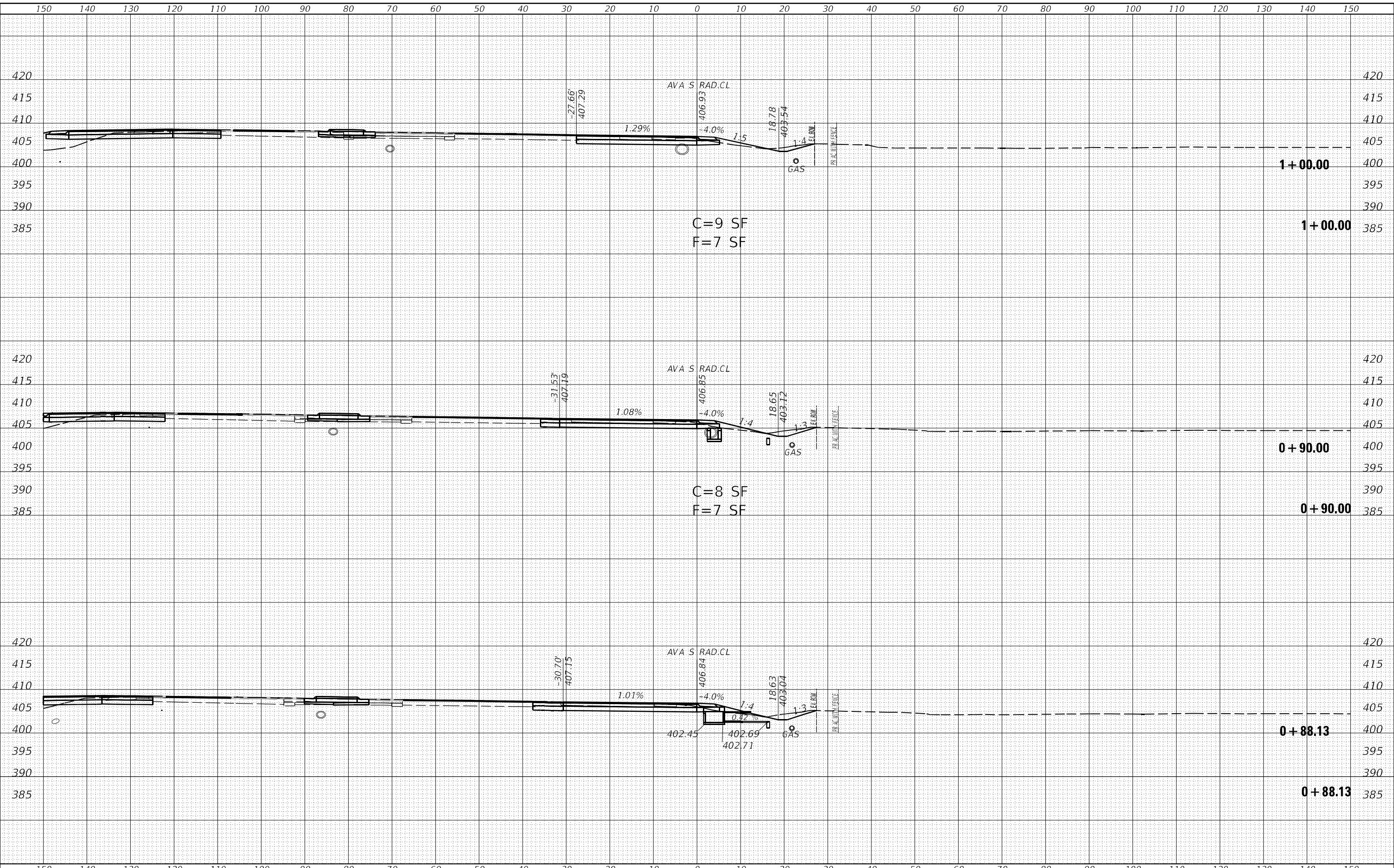
SCALE: SHEET OF SHEETS STA. +60.00 TO STA. +80.00

F.A.P. RTE. 42	SECTION 13N-1,(13-1)N-2	COUNTY JACKSON	TOTAL SHEETS 347	SHEET NO. 268
CONTRACT NO. 78660				
ILLINOIS FED. AID PROJECT				

FINAL SURVEY NO.	SURVEYED	DATE
NOTE BOOK	PLOTTED	
	TEMPLATE	
	AREAS CHECKED	

ORIGINAL SURVEY NO.	SURVEYED	DATE
	PLOTTED	
	TEMPLATE	
	AREAS CHECKED	

MODEL: Default
 FILE NAME: D:\data\mason.dwg
 PROJECT: P:\PROJECTS\78660\CAD\DATA\CAD\SECTION\07\78660-SH1-X-SECTION.dgn



USER NAME = fowlera	DESIGNED -	REVISED -
	DRAWN -	REVISED -
PLOT SCALE = 20,0000 * / in.	CHECKED -	REVISED -
PLOT DATE = 10/13/2020	DATE -	REVISED -

**STATE OF ILLINOIS
 DEPARTMENT OF TRANSPORTATION**

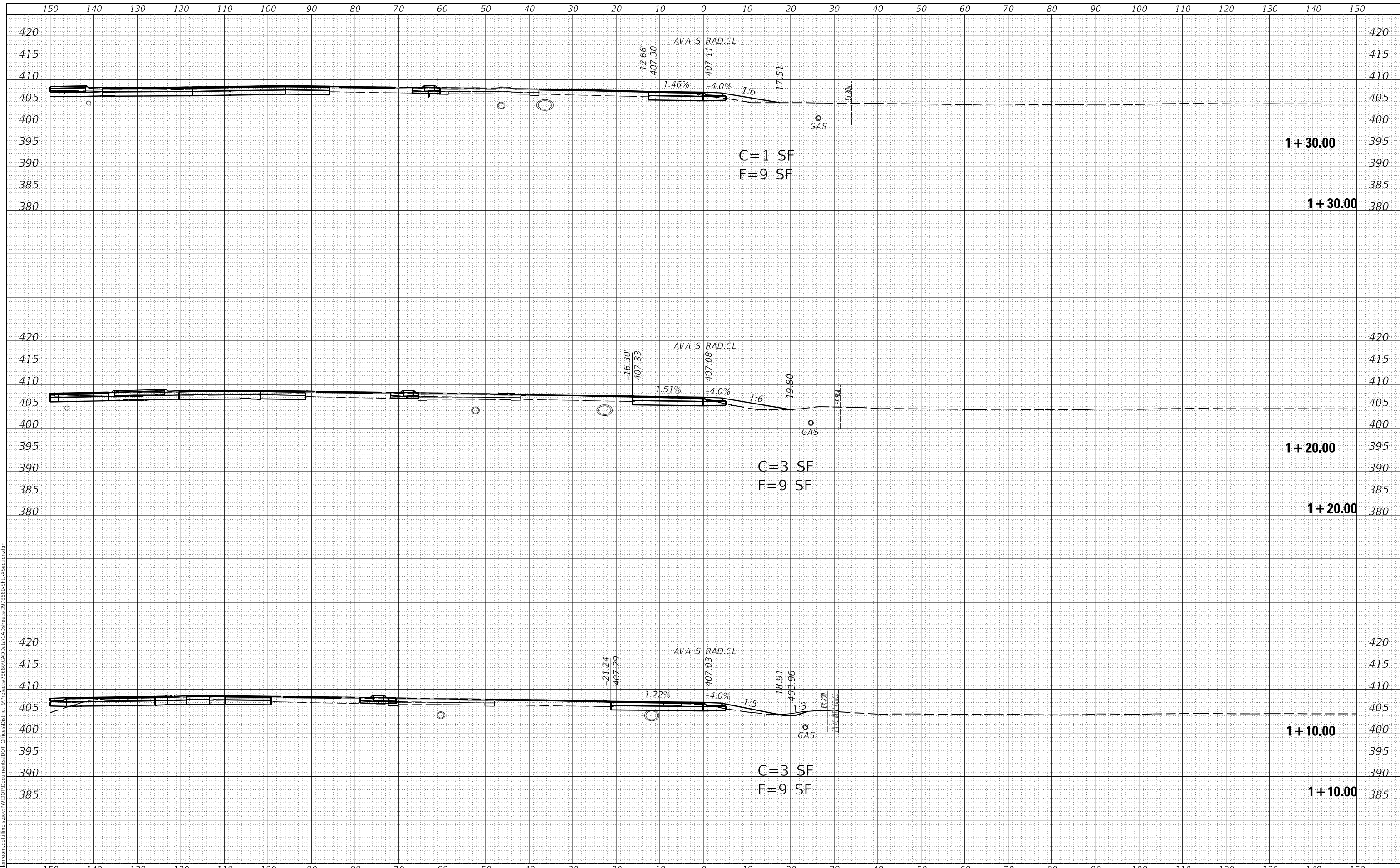
CROSS SECTIONS - AVA SOUTH RADIUS			
SCALE:	SHEET	OF	SHEETS
	STA. +88.13		TO STA. 1+00.00

F.A.P. RTE. 42	SECTION 13N-1,(13-1)N-2	COUNTY JACKSON	TOTAL SHEETS 347	SHEET NO. 269
CONTRACT NO. 78660				
ILLINOIS FED. AID PROJECT				

DATE	
BY	
FINAL SURVEY	SURVEYED
NOTE BOOK	PLOTTED
NO.	TEMPLATE
	AREAS CHECKED

DATE	
BY	
ORIGINAL SURVEY	SURVEYED
NOTE BOOK	PLOTTED
NO.	TEMPLATE
	AREAS CHECKED

MODEL: Default
 FILE NAME: D:\data\mason.dwg
 PROJECT: P:\PROJECTS\78660\CAD\DATA\CAD\Drawings\07\78660-SR1-X-Section.dgn



USER NAME = fowlera	DESIGNED -	REVISED -
	DRAWN -	REVISED -
PLOT SCALE = 20,0000' / in.	CHECKED -	REVISED -
PLOT DATE = 10/13/2020	DATE -	REVISED -

**STATE OF ILLINOIS
DEPARTMENT OF TRANSPORTATION**

CROSS SECTIONS - AVA SOUTH RADIUS

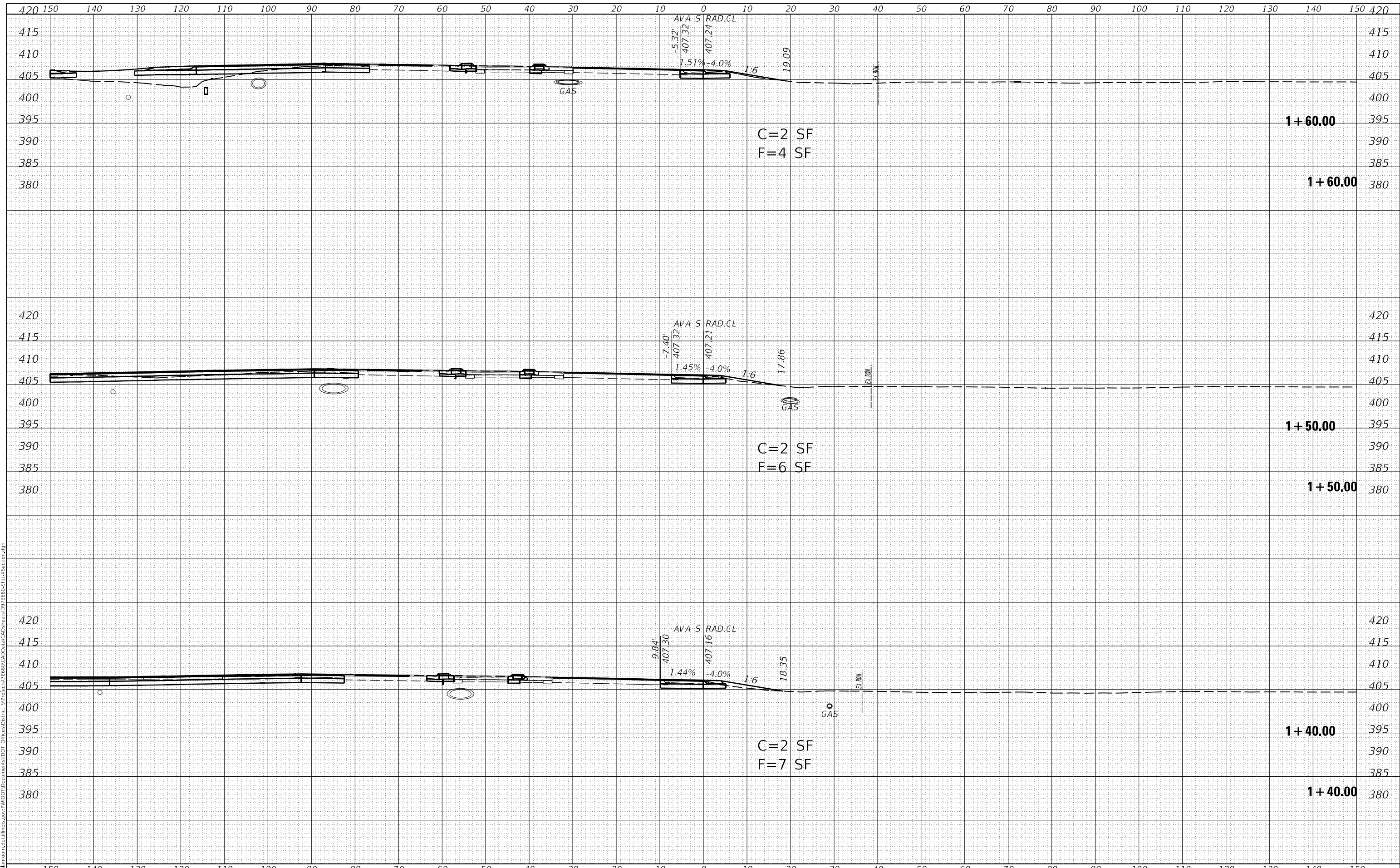
SCALE: SHEET OF SHEETS STA. 1+10.00 TO STA. 1+30.00

F.A.P. RTE. 42	SECTION 13N-1,(13-1)N-2	COUNTY JACKSON	TOTAL SHEETS 347	SHEET NO. 270
			CONTRACT NO. 78660	
		ILLINOIS FED. AID PROJECT		

FINAL SURVEY NO.	SURVEYED	DATE
NOTE BOOK	PLOTTED	
AREAS CHECKED	TEMPLATE	
	AREAS CHECKED	

ORIGINAL SURVEY NO.	SURVEYED	DATE
NOTE BOOK	PLOTTED	
AREAS CHECKED	TEMPLATE	
	AREAS CHECKED	

MODEL: Default
 FILE NAME: D:\data\mason.dwg
 PROJECT: P:\PROJECTS\78660\CAD\DATA\CAD\sections\78660-SR1-X-section.dgn



USER NAME = fowlera	DESIGNED -	REVISED -
PLOT SCALE = 20,0000 * / in.	DRAWN -	REVISED -
PLOT DATE = 10/13/2020	CHECKED -	REVISED -
	DATE -	REVISED -

**STATE OF ILLINOIS
 DEPARTMENT OF TRANSPORTATION**

CROSS SECTIONS - AVA SOUTH RADIUS

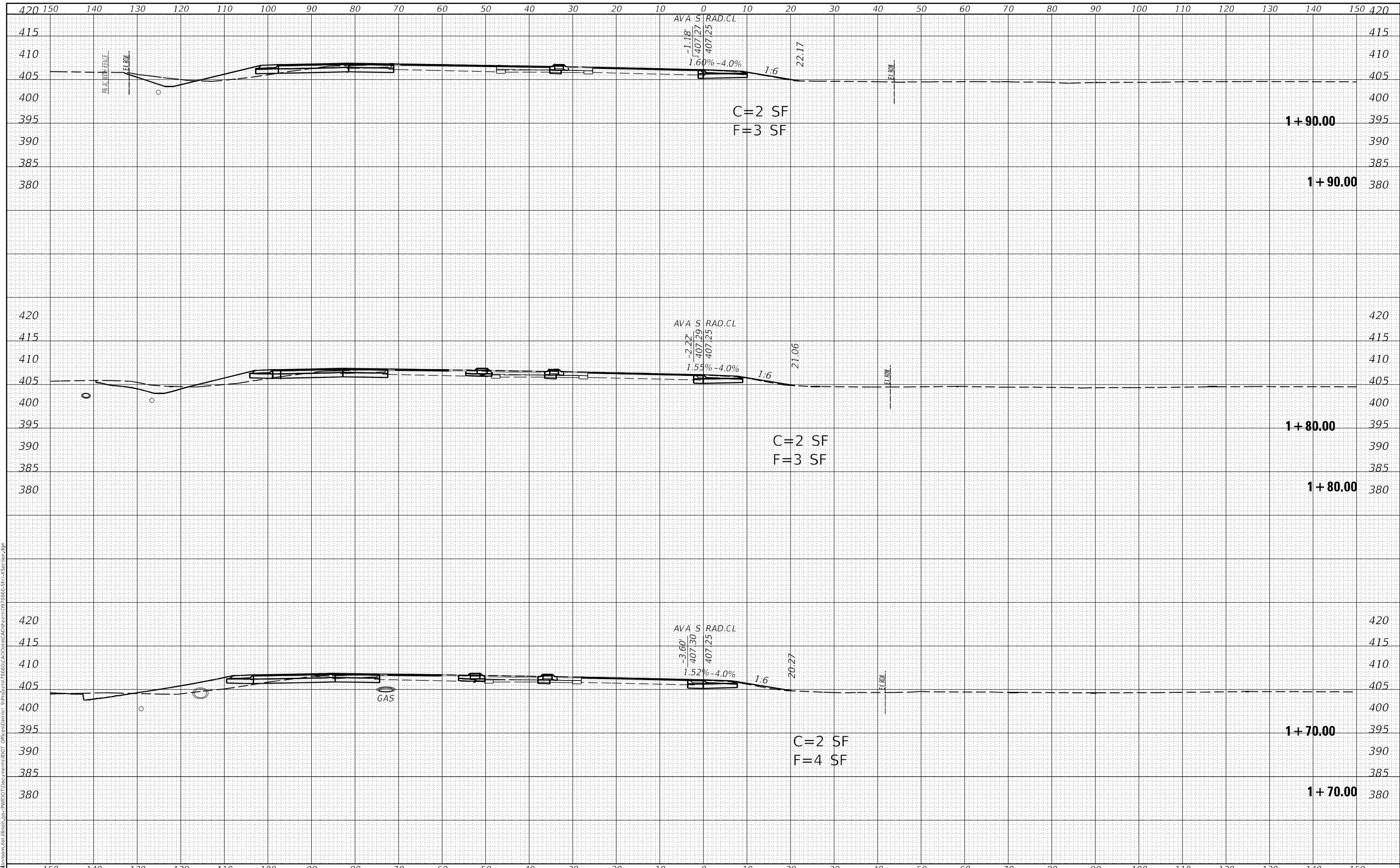
SCALE: SHEET OF SHEETS STA. 1+40.00 TO STA. 1+60.00

F.A.P. RTE. 42	SECTION 13N-1,(13-1)N-2	COUNTY JACKSON	TOTAL SHEETS 347	SHEET NO. 271
			CONTRACT NO. 78660	
		ILLINOIS FED. AID PROJECT		

FINAL SURVEY NO.	SURVEYED	DATE
NOTE BOOK	PLOTTED	
AREAS CHECKED	TEMPLATE	
	AREAS	

ORIGINAL SURVEY NO.	SURVEYED	DATE
	PLOTTED	
	TEMPLATE	
	AREAS	

MODEL: Default
 FILE NAME: D:\data\mason.dwg
 PROJECT: 78660\CAD\Drawings\78660\CAD\Drawings\78660-SP1-X-Section.dgn



USER NAME = fowlera	DESIGNED -	REVISED -
	DRAWN -	REVISED -
PLOT SCALE = 20,0000 * / in.	CHECKED -	REVISED -
PLOT DATE = 10/13/2020	DATE -	REVISED -

**STATE OF ILLINOIS
 DEPARTMENT OF TRANSPORTATION**

CROSS SECTIONS - AVA SOUTH RADIUS

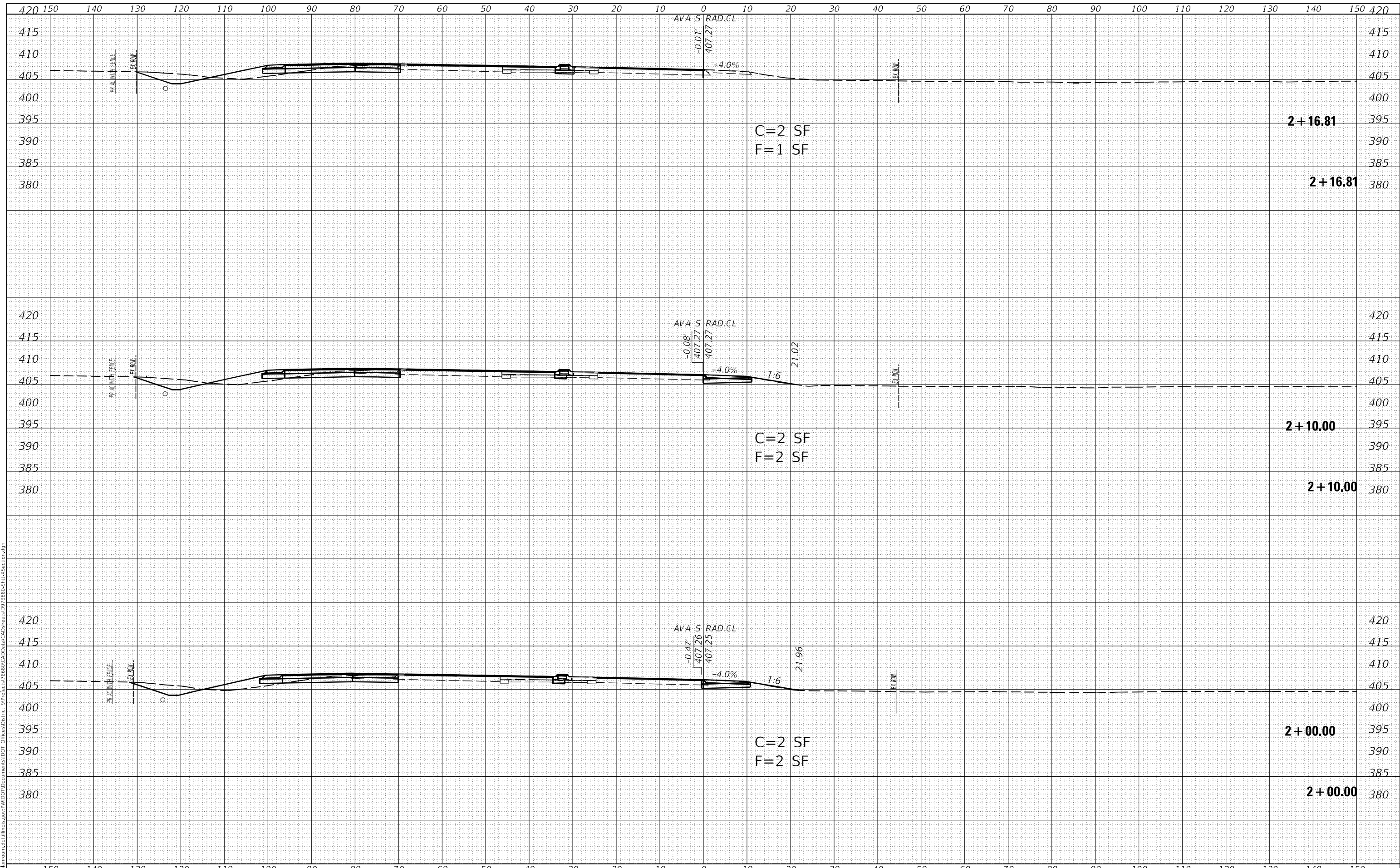
SCALE: SHEET OF SHEETS STA. 1+70.00 TO STA. 1+90.00

F.A.P. RTE. 42	SECTION 13N-1,(13-1)N-2	COUNTY JACKSON	TOTAL SHEETS 347	SHEET NO. 272
			CONTRACT NO. 78660	
		ILLINOIS FED. AID PROJECT		

FINAL SURVEY NO.	SURVEYED	DATE
NOTE BOOK	PLOTTED	
AREAS CHECKED	TEMPLATE	
	AREAS CHECKED	

ORIGINAL SURVEY NO.	SURVEYED	DATE
NOTE BOOK	PLOTTED	
AREAS CHECKED	TEMPLATE	
	AREAS CHECKED	

MODEL: Default
 FILE NAME: D:\data\mason.dwg
 PROJECT: 78660\CAD\Drawings\78660-SP13-Section.dgn



USER NAME = fowlera	DESIGNED -	REVISED -
	DRAWN -	REVISED -
PLOT SCALE = 20,0000 * / in.	CHECKED -	REVISED -
PLOT DATE = 10/13/2020	DATE -	REVISED -

**STATE OF ILLINOIS
 DEPARTMENT OF TRANSPORTATION**

CROSS SECTIONS - AVA SOUTH RADIUS

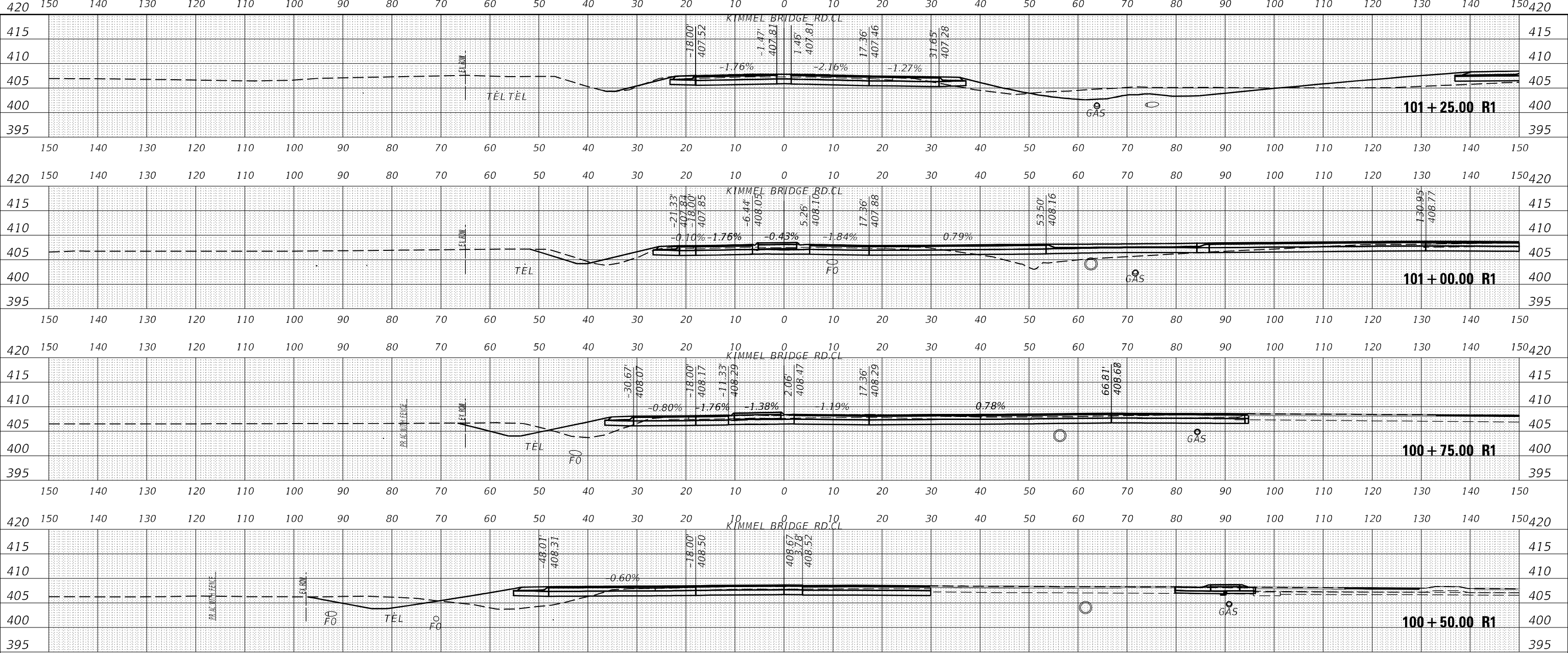
SCALE: SHEET OF SHEETS STA. 2+00.00 TO STA. 2+16.81

F.A.P. RTE. 42	SECTION 13N-1,(13-1)N-2	COUNTY JACKSON	TOTAL SHEETS 347	SHEET NO. 273
			CONTRACT NO. 78660	
		ILLINOIS FED. AID PROJECT		

DATE	
BY	
SURVEYED	
PLOTTED	
TEMPLATE	
AREAS CHECKED	
FINAL SURVEY	
NOTE BOOK	
NO.	

DATE	
BY	
SURVEYED	
PLOTTED	
TEMPLATE	
AREAS CHECKED	
ORIGINAL SURVEY	
NOTE BOOK	
NO.	

MODEL: KIMMEL BRIDGE (CH15BC)
 FILE NAME: D:\Illinois\dot\Illinois\p\PWIDOT\Documents\DOT_Offices\District_3\Projects\78660\CAD\Drawings\DWG\78660\XMaster_Corridor_3d Side and



USER NAME = fowlera	DESIGNED -	REVISED -
	DRAWN -	REVISED -
PLOT SCALE = 20,0000 * / in.	CHECKED -	REVISED -
PLOT DATE = 10/13/2020	DATE -	REVISED -

**STATE OF ILLINOIS
DEPARTMENT OF TRANSPORTATION**

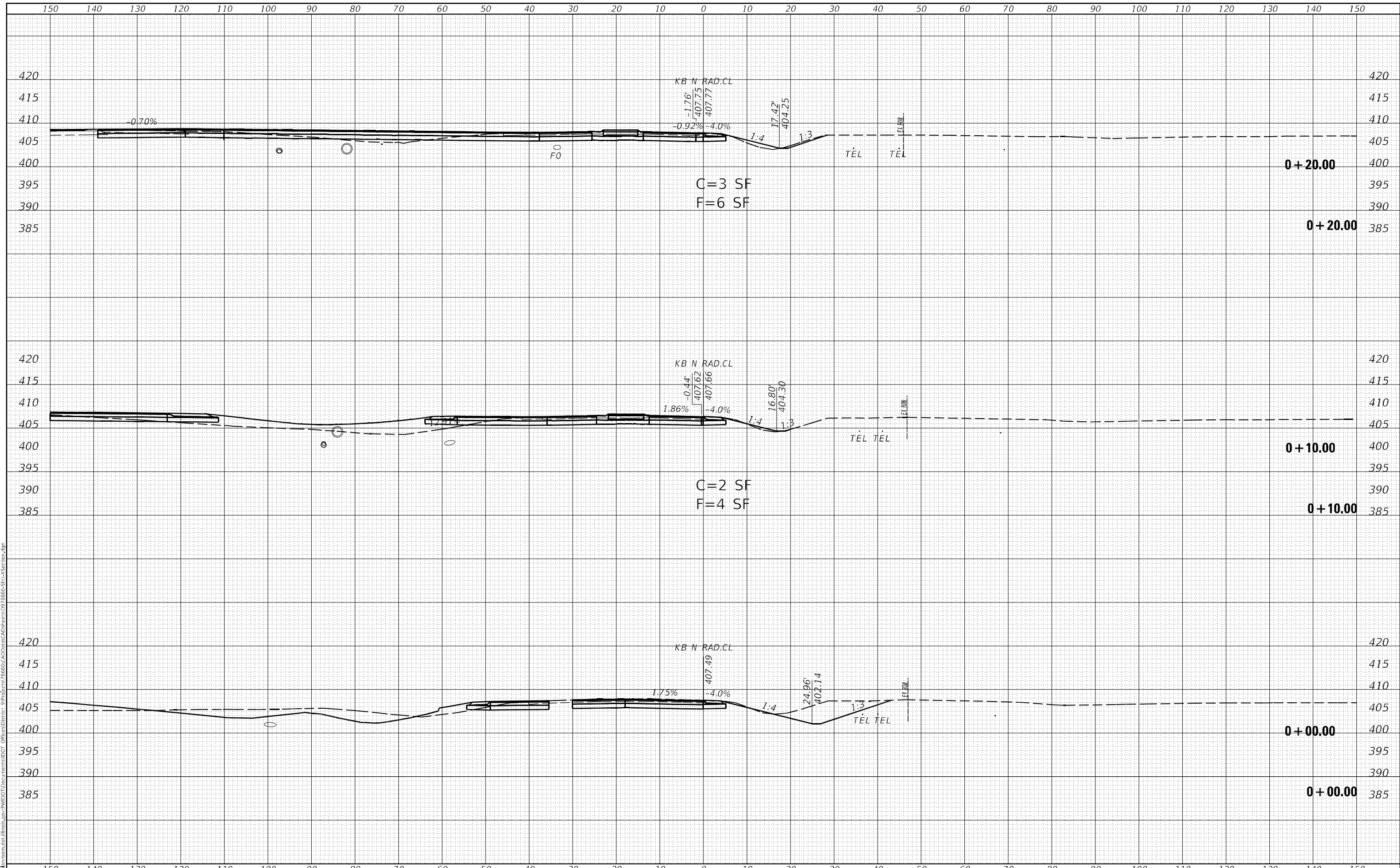
CROSS SECTIONS			
KIMMEL BRIDGE RD. (CH15BC)			
SCALE:	SHEET	OF	SHEETS
			STA. 100+00.00 R1 TO STA. 101+25.00 R1

F.A.P. RTE.	SECTION	COUNTY	TOTAL SHEETS	SHEET NO.
42	13N-1,(13-1)N-2	JACKSON	347	274
				CONTRACT NO. 78660
		ILLINOIS	FED. AID PROJECT	

DATE	
BY	
FINAL SURVEY	SURVEYED
NOTE BOOK	PLOTTED
NO.	TEMPLATE
	AREAS CHECKED
	AREAS CHECKED

DATE	
BY	
ORIGINAL SURVEY	SURVEYED
NOTE BOOK	PLOTTED
NO.	TEMPLATE
	AREAS CHECKED
	AREAS CHECKED

MODEL: Default
 FILE NAME: D:\data\mason.dwg
 PROJECT: P:\WIDOT\Documents\DOT - Office\District 9\Projects\78660\CAD\Drawings\978660-Sht-1-Section.dgn



USER NAME = fowlera	DESIGNED -	REVISED -
	DRAWN -	REVISED -
PLOT SCALE = 20,0000 * / in.	CHECKED -	REVISED -
PLOT DATE = 10/13/2020	DATE -	REVISED -

**STATE OF ILLINOIS
 DEPARTMENT OF TRANSPORTATION**

CROSS SECTIONS - KIMMEL BRIDGE N. RADIUS

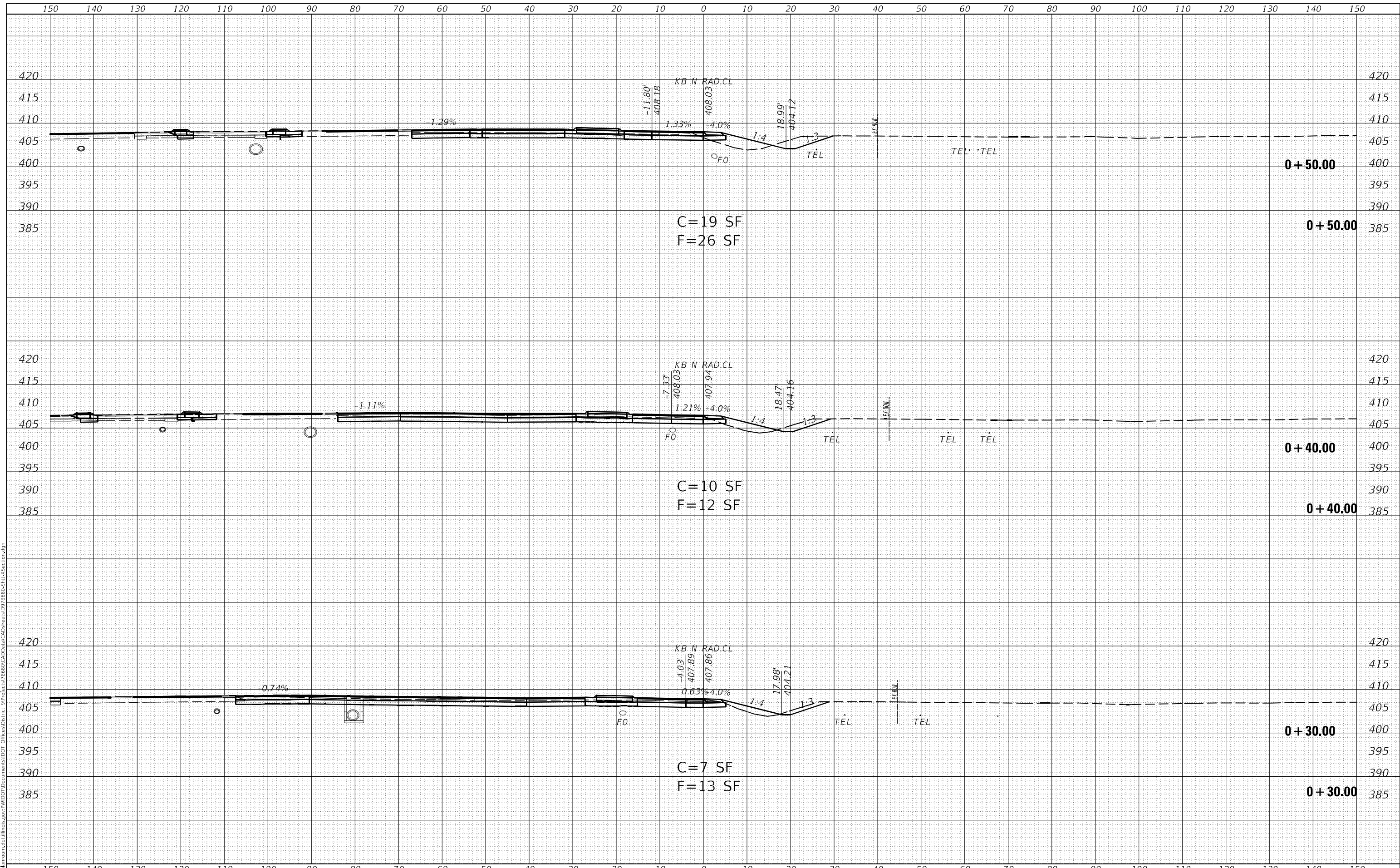
SCALE: SHEET OF SHEETS STA. +00.00 TO STA. +20.00

F.A.P. RTE. 42	SECTION 13N-1,(13-1)N-2	COUNTY JACKSON	TOTAL SHEETS 347	SHEET NO. 276
			CONTRACT NO. 78660	
		ILLINOIS FED. AID PROJECT		

FINAL SURVEY NO.	SURVEYED	DATE
NOTE BOOK	PLOTTED	
AREAS CHECKED	TEMPLATE	
	AREAS CHECKED	

ORIGINAL SURVEY NO.	SURVEYED	DATE
NOTE BOOK	PLOTTED	
AREAS CHECKED	TEMPLATE	
	AREAS CHECKED	

MODEL: Default
 FILE NAME: D:\data\mason.dwg
 PROJECT: P:\PROJECTS\78660\CAD\DATA\CAD\SECTION\78660-S13-SECTION.dgn



USER NAME = fowlera	DESIGNED -	REVISED -
	DRAWN -	REVISED -
PLOT SCALE = 20,0000 * / in.	CHECKED -	REVISED -
PLOT DATE = 10/13/2020	DATE -	REVISED -

**STATE OF ILLINOIS
 DEPARTMENT OF TRANSPORTATION**

CROSS SECTIONS - KIMMEL BRIDGE N. RADIUS

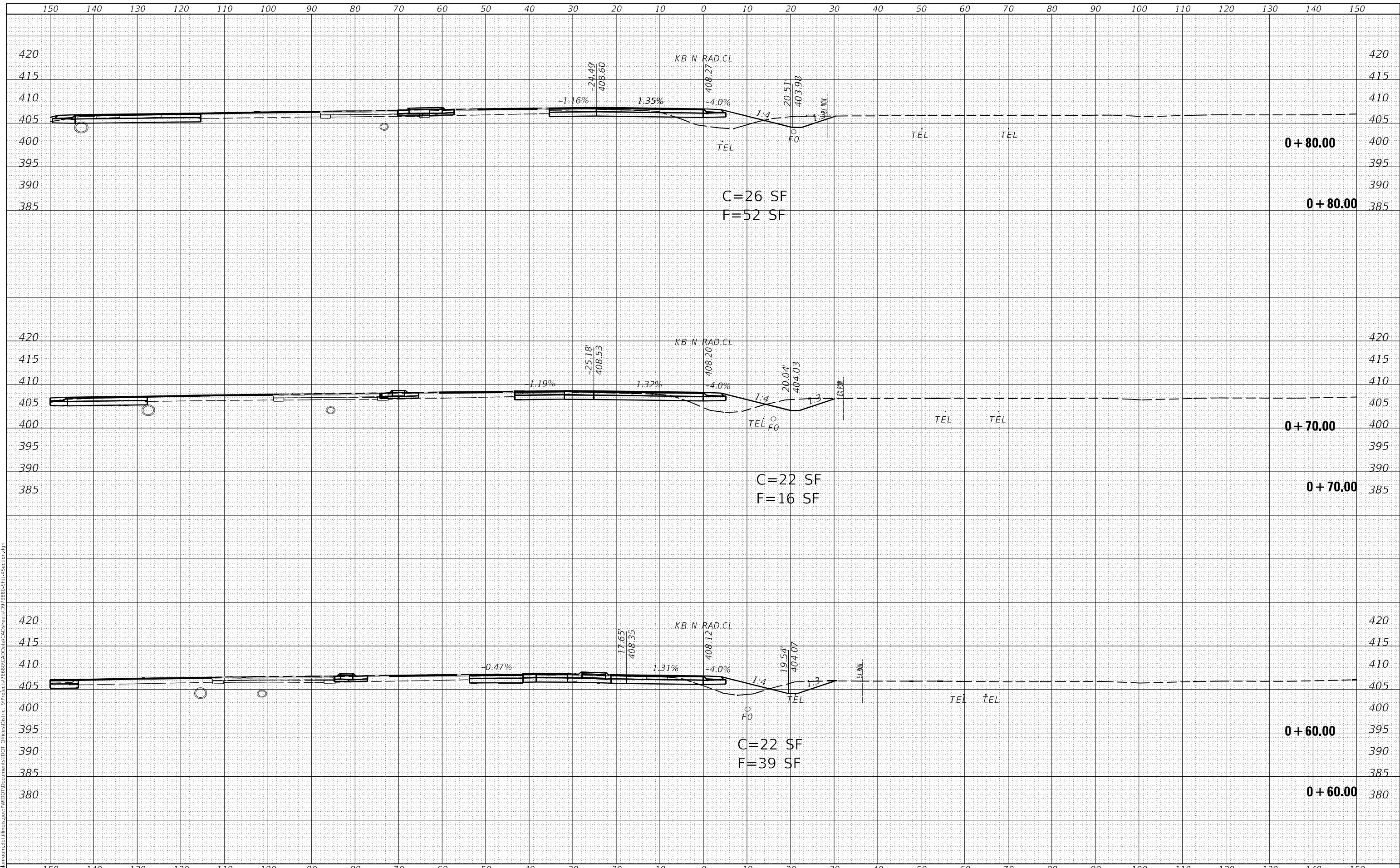
SCALE: SHEET OF SHEETS STA. +30.00 TO STA. +50.00

F.A.P. RTE. 42	SECTION 13N-1,(13-1)N-2	COUNTY JACKSON	TOTAL SHEETS 347	SHEET NO. 277
			CONTRACT NO. 78660	
		ILLINOIS FED. AID PROJECT		

DATE	
BY	
FINAL SURVEY NO.	
SURVEYED	
PLOTTED	
TEMPLATE	
AREAS CHECKED	

DATE	
BY	
ORIGINAL SURVEY NO.	
SURVEYED	
PLOTTED	
TEMPLATE	
AREAS CHECKED	

MODEL: Default
 FILE NAME: D:\data\mason.dwg
 PROJECT: P:\PROJECTS\78660\CAD\DATA\CAD\sections\07_78660_Spl1XSection.dgn



USER NAME = fowlera	DESIGNED -	REVISED -
	DRAWN -	REVISED -
PLOT SCALE = 20,0000 * / in.	CHECKED -	REVISED -
PLOT DATE = 10/13/2020	DATE -	REVISED -

**STATE OF ILLINOIS
DEPARTMENT OF TRANSPORTATION**

CROSS SECTIONS - KIMMEL BRIDGE N. RADIUS

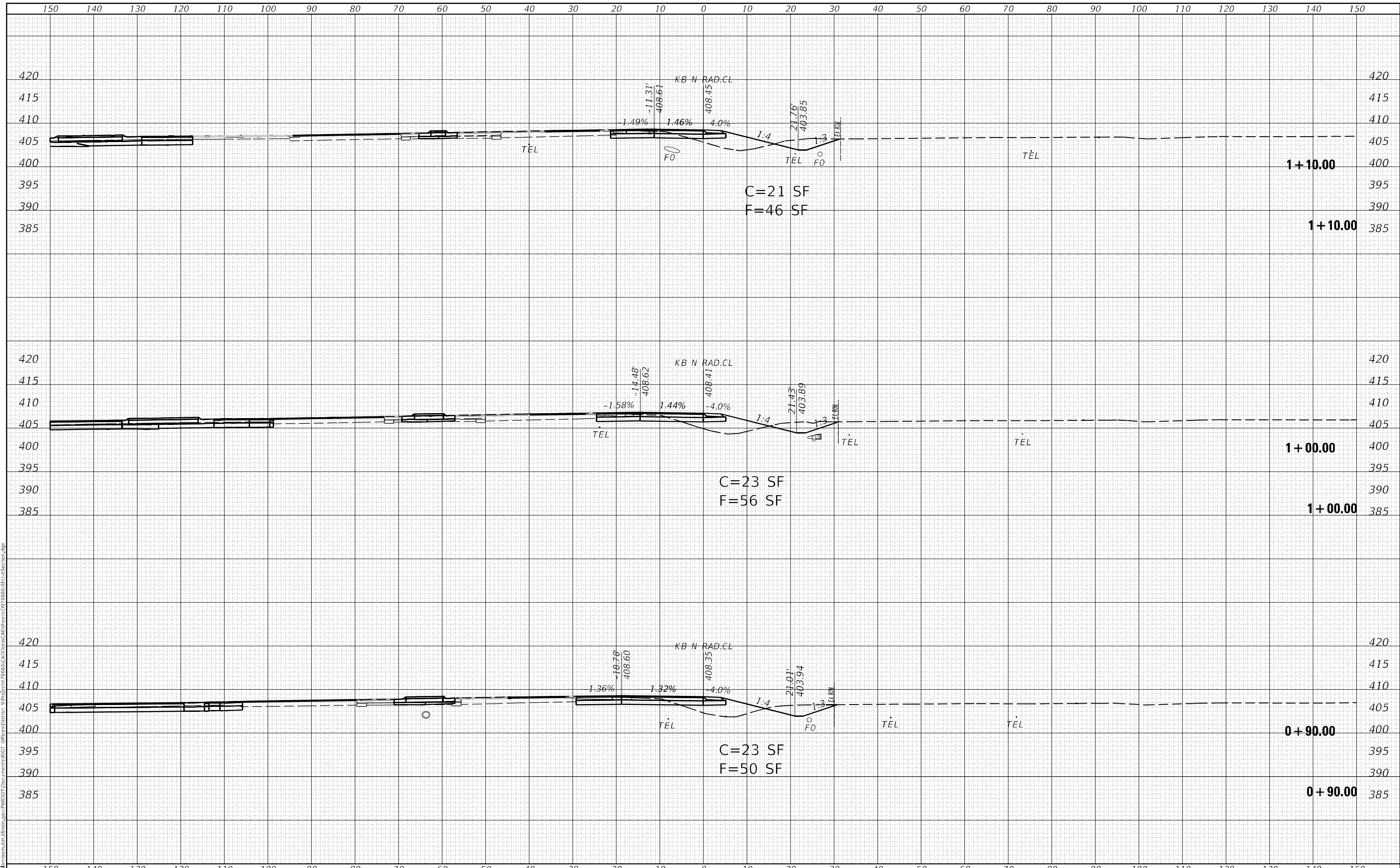
SCALE: SHEET OF SHEETS STA. +60.00 TO STA. +80.00

F.A.P. RTE.	SECTION	COUNTY	TOTAL SHEETS	SHEET NO.
42	13N-1,(13-1)N-2	JACKSON	347	278
				CONTRACT NO. 78660
				ILLINOIS FED. AID PROJECT

DATE	
BY	
FINAL SURVEY	SURVEYED
NOTE BOOK	PLOTTED
NO.	TEMPLATE
	AREAS CHECKED
	AREAS CHECKED

DATE	
BY	
ORIGINAL SURVEY	SURVEYED
NOTE BOOK	PLOTTED
NO.	TEMPLATE
	AREAS CHECKED
	AREAS CHECKED

MODEL: Default
FILE NAME: D:\data\mason.dwg
PLOT DATE: 10/13/2020
PROJECT: 78660\CAD\Drawings\DWG\78660-SP13-Section.dgn



USER NAME = fowlera	DESIGNED -	REVISED -
	DRAWN -	REVISED -
PLOT SCALE = 20,0000 * / in.	CHECKED -	REVISED -
PLOT DATE = 10/13/2020	DATE -	REVISED -

**STATE OF ILLINOIS
DEPARTMENT OF TRANSPORTATION**

CROSS SECTIONS - KIMMEL BRIDGE N. RADIUS

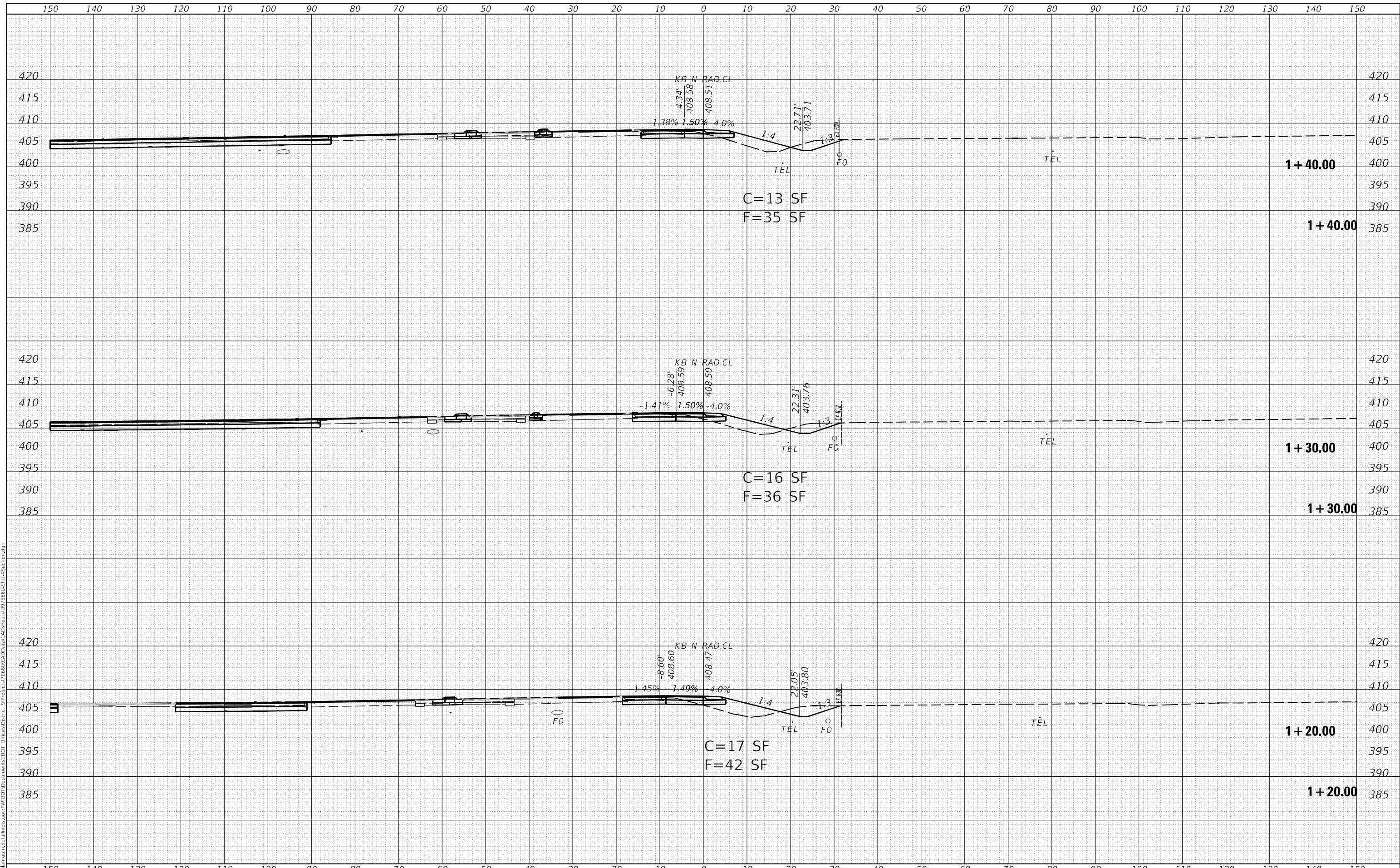
SCALE: SHEET OF SHEETS STA. +90.00 TO STA. 1+10.00

F.A.P. RTE.	SECTION	COUNTY	TOTAL SHEETS	SHEET NO.
42	13N-1,(13-1)N-2	JACKSON	347	279
				CONTRACT NO. 78660
				ILLINOIS FED. AID PROJECT

DATE	
BY	
FINAL SURVEY	SURVEYED
NOTE BOOK	PLOTTED
NO.	TEMPLATE
	AREAS CHECKED

DATE	
BY	
ORIGINAL SURVEY	SURVEYED
NOTE BOOK	PLOTTED
NO.	TEMPLATE
	AREAS CHECKED

MODEL: Default
 FILE NAME: D:\data\mason.dwg
 PROJECT: P:\WIDOT\Documents\DOT - Office\District 9\Projects\78660\CAD\Drawings\978660-SP13-Section.dgn



USER NAME = fowlera	DESIGNED -	REVISED -
	DRAWN -	REVISED -
PLOT SCALE = 20,0000 * / in.	CHECKED -	REVISED -
PLOT DATE = 10/13/2020	DATE -	REVISED -

**STATE OF ILLINOIS
 DEPARTMENT OF TRANSPORTATION**

CROSS SECTIONS - KIMMEL BRIDGE N. RADIUS

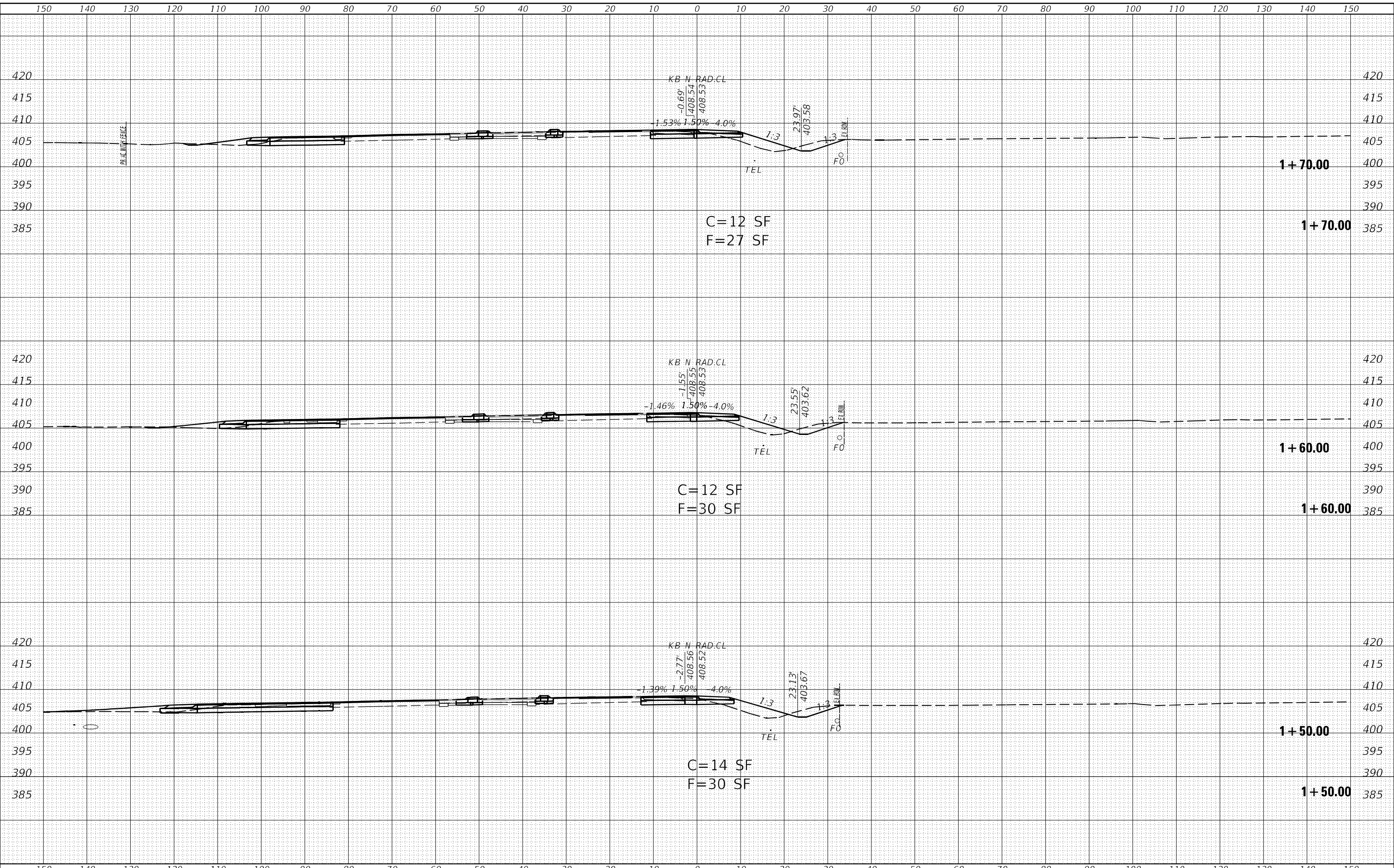
SCALE: SHEET OF SHEETS STA. 1+20.00 TO STA. 1+40.00

F.A.P. RTE.	SECTION	COUNTY	TOTAL SHEETS	SHEET NO.
42	13N-1,(13-1)N-2	JACKSON	347	280
CONTRACT NO. 78660				
ILLINOIS		FED. AID PROJECT		

DATE	
BY	
FINAL SURVEY	SURVEYED
NOTE BOOK	PLOTTED
NO.	TEMPLATE
	AREAS CHECKED

DATE	
BY	
ORIGINAL SURVEY	SURVEYED
NOTE BOOK	PLOTTED
NO.	TEMPLATE
	AREAS CHECKED

MODEL: Default
FILE NAME: D:\data\mason.dwg
PLOT DATE: 10/13/2020
PLOT SCALE: 20,0000 * / in.
USER NAME: fowlera

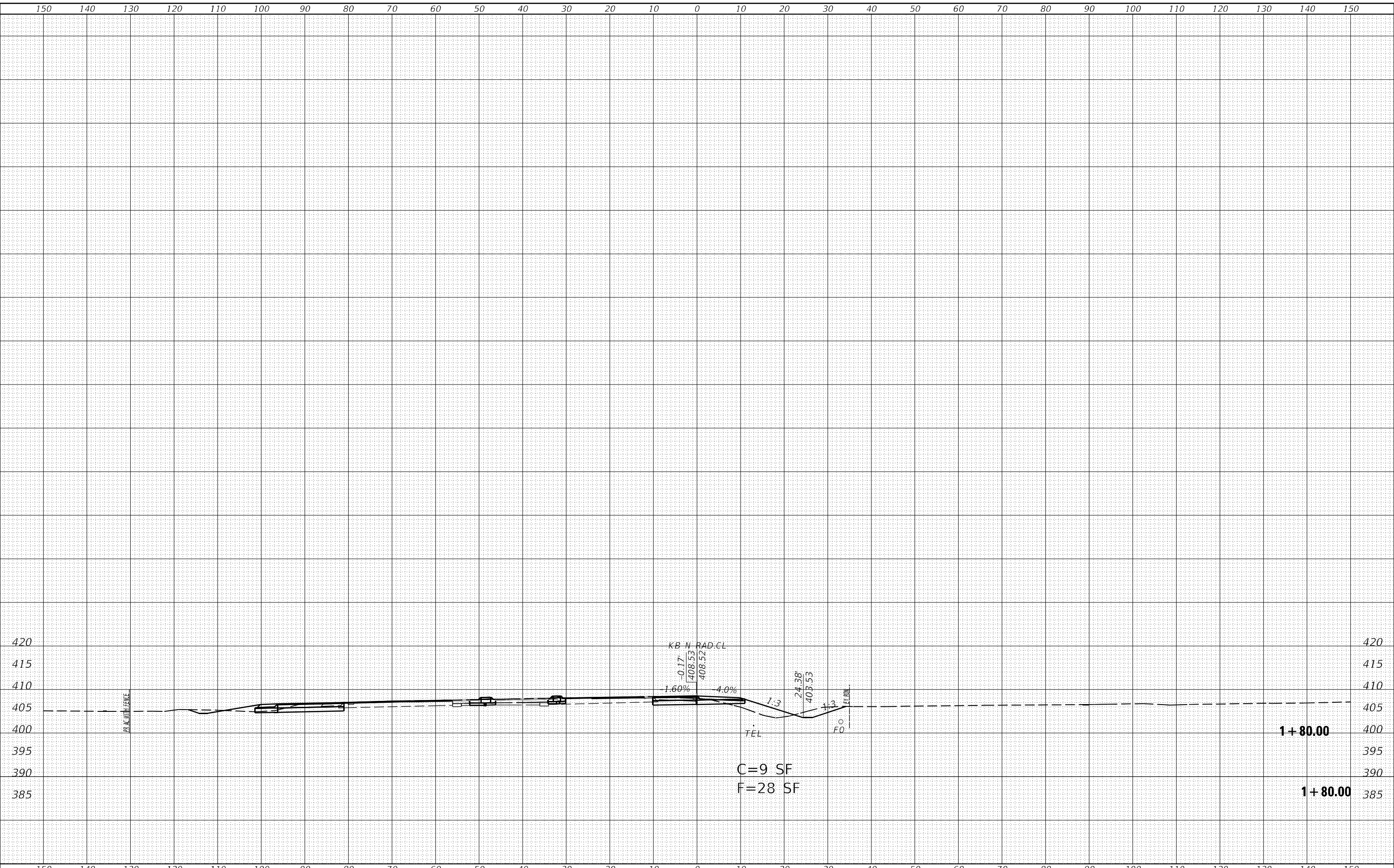


DESIGNED -	REVISED -	STATE OF ILLINOIS DEPARTMENT OF TRANSPORTATION	CROSS SECTIONS - KIMMEL BRIDGE N. RADIUS		F.A.P. RTE. 42	SECTION 13N-1,(13-1)N-2	COUNTY JACKSON	TOTAL SHEETS 347	SHEET NO. 281
DRAWN -	REVISED -		SCALE:	SHEET OF SHEETS	STA. 1+50.00	TO STA. 1+70.00	CONTRACT NO. 78660		
CHECKED -	REVISED -		ILLINOIS FED. AID PROJECT						
DATE -	REVISED -								

FINAL SURVEY NO.	SURVEYED	BY	DATE
NOTE BOOK	PLOTTED		
AREAS CHECKED	TEMPLATE		
	AREAS CHECKED		

ORIGINAL SURVEY NO.	SURVEYED	BY	DATE
NOTE BOOK	PLOTTED		
AREAS CHECKED	TEMPLATE		
	AREAS CHECKED		

MODEL: Default
FILE NAME: D:\data\mason.dwg
PROJECT: P:\PROJECTS\78660\CAD\DATA\CAD\sections\07_78660_S13-X-section.dgn



STATE OF ILLINOIS
DEPARTMENT OF TRANSPORTATION

CROSS SECTIONS - KIMMEL BRIDGE N. RADIUS

USER NAME = fowlera	DESIGNED -	REVISED -
	DRAWN -	REVISED -
PLOT SCALE = 20,0000 * / in.	CHECKED -	REVISED -
PLOT DATE = 10/13/2020	DATE -	REVISED -

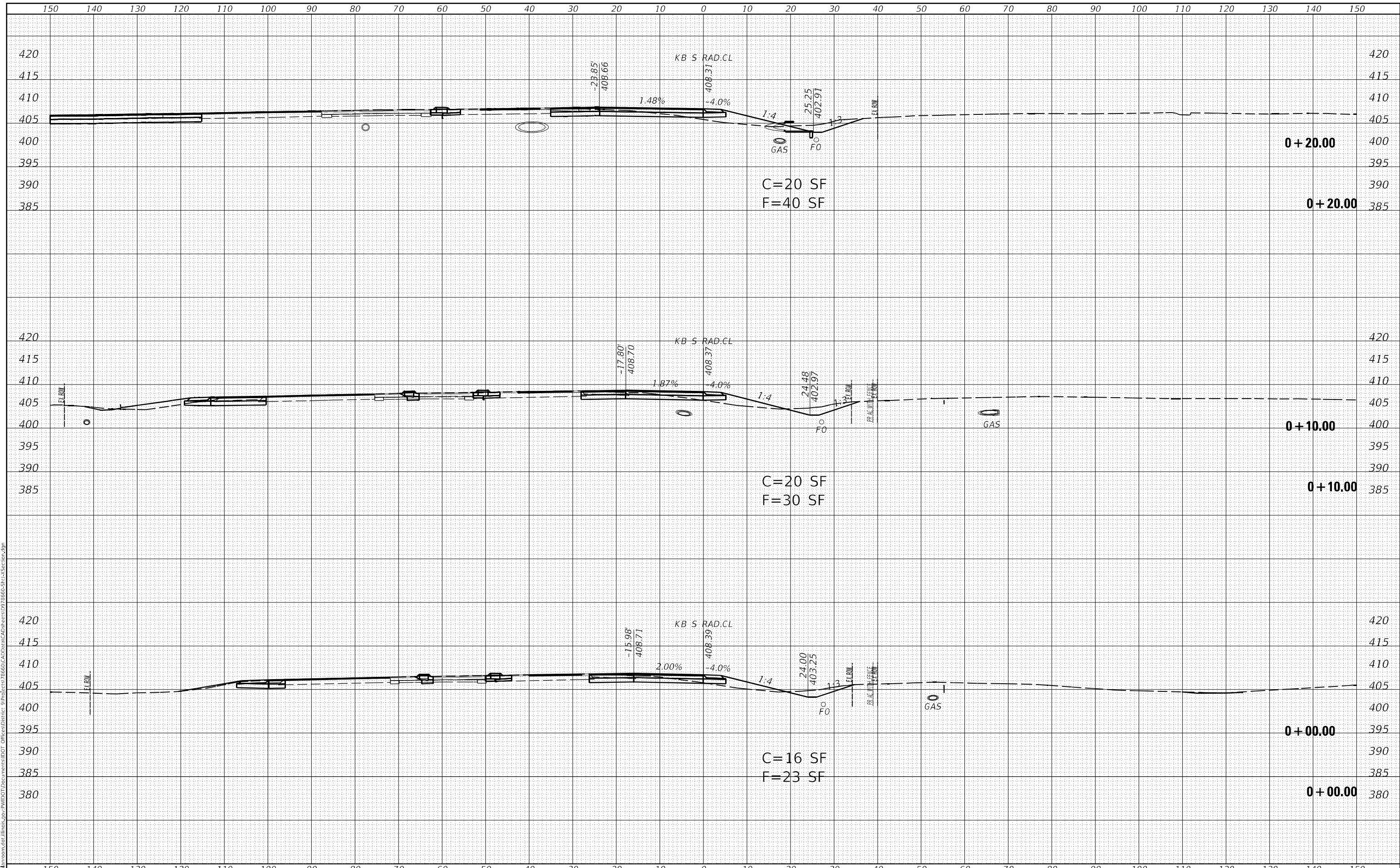
SCALE: SHEET OF SHEETS STA. 1+80.00 TO STA. 1+80.00

F.A.P. RTE. 42	SECTION 13N-1,(13-1)N-2	COUNTY JACKSON	TOTAL SHEETS 347	SHEET NO. 282
CONTRACT NO. 78660				
ILLINOIS FED. AID PROJECT				

FINAL SURVEY NO.	SURVEYED	DATE
NOTE BOOK	PLOTTED	
	TEMPLATE	
	AREAS CHECKED	

ORIGINAL SURVEY NO.	SURVEYED	DATE
	PLOTTED	
	TEMPLATE	
	AREAS CHECKED	

MODEL: Default
 FILE NAME: D:\data\mason.dwg
 PROJECT: P:\WIDOT\Documents\DOT - Office\District 9\Projects\78660\CAD\Drawings\978660-SR15-Section.dgn



USER NAME = fowlera	DESIGNED -	REVISED -
PLOT SCALE = 20,0000 * / in.	DRAWN -	REVISED -
PLOT DATE = 10/13/2020	CHECKED -	REVISED -
	DATE -	REVISED -

**STATE OF ILLINOIS
 DEPARTMENT OF TRANSPORTATION**

CROSS SECTIONS - KIMMEL BRIDGE S. RADIUS

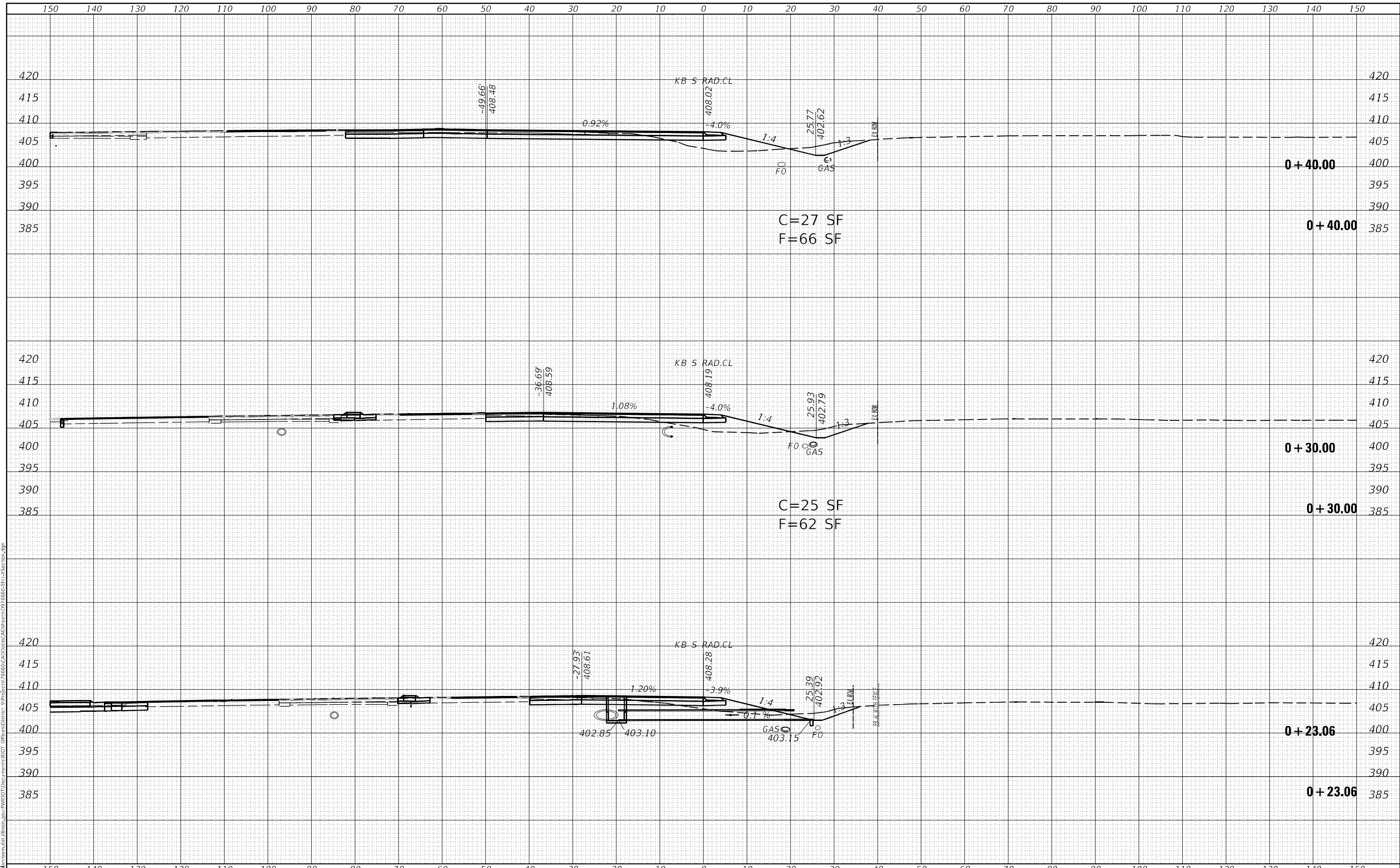
SCALE: SHEET OF SHEETS STA. +00.00 TO STA. +20.00

F.A.P. RTE. 42	SECTION 13N-1,(13-1)N-2	COUNTY JACKSON	TOTAL SHEETS 347	SHEET NO. 283
CONTRACT NO. 78660				
ILLINOIS FED. AID PROJECT				

DATE	
BY	
FINAL SURVEY	SURVEYED
NOTE BOOK	PLOTTED
NO.	TEMPLATE
	AREAS CHECKED
	AREAS CHECKED

DATE	
BY	
ORIGINAL SURVEY	SURVEYED
NOTE BOOK	PLOTTED
NO.	TEMPLATE
	AREAS CHECKED
	AREAS CHECKED

MODEL: Default
 FILE NAME: D:\data\mason.dwg
 PROJECT: P:\PROJECTS\78660\CAD\DATA\CAD\Sheet\07_78660_S13_Section.dgn



USER NAME = fowlera	DESIGNED -	REVISED -
	DRAWN -	REVISED -
PLOT SCALE = 20,0000 * / in.	CHECKED -	REVISED -
PLOT DATE = 10/13/2020	DATE -	REVISED -

**STATE OF ILLINOIS
 DEPARTMENT OF TRANSPORTATION**

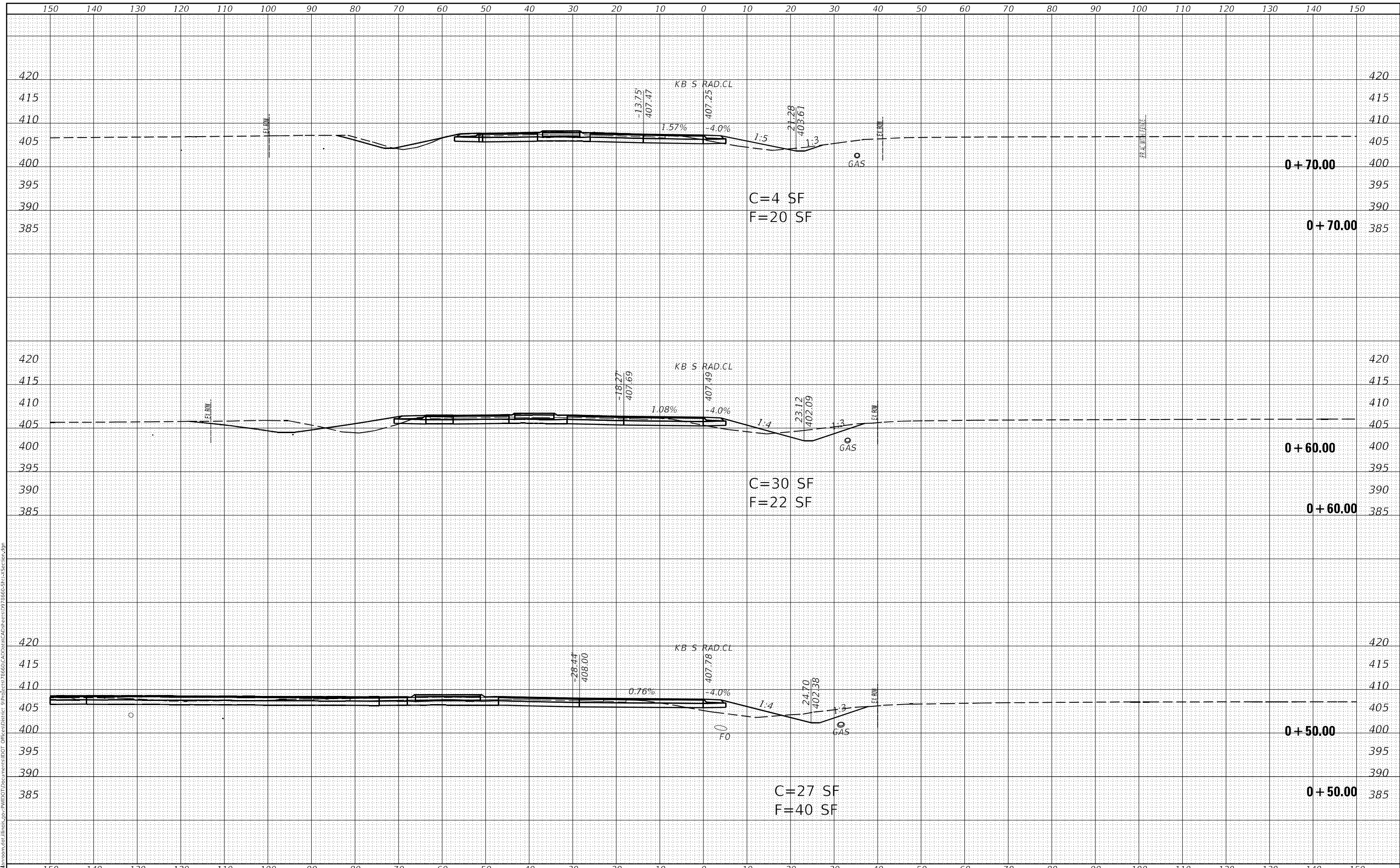
CROSS SECTIONS - KIMMEL BRIDGE S. RADIUS
 SCALE: SHEET OF SHEETS STA. +23.06 TO STA. +40.00

F.A.P. RTE.	SECTION	COUNTY	TOTAL SHEETS	SHEET NO.
42	13N-1,(13-1)N-2	JACKSON	347	284
				CONTRACT NO. 78660
		ILLINOIS	FED. AID PROJECT	

FINAL SURVEY NO.	SURVEYED	DATE
NOTE BOOK	FLOTTED	
AREAS CHECKED	TEMPLATE	
	AREAS CHECKED	

ORIGINAL SURVEY NO.	SURVEYED	DATE
NOTE BOOK	FLOTTED	
AREAS CHECKED	TEMPLATE	
	AREAS CHECKED	

MODEL: Default
 FILE NAME: D:\data\mason.dwg
 PROJECT: P:\PROJECTS\78660\CAD\DATA\CAD\DATA\SECTION.DWG



USER NAME = fowlera	DESIGNED -	REVISED -
	DRAWN -	REVISED -
PLOT SCALE = 20,0000 * / in.	CHECKED -	REVISED -
PLOT DATE = 10/13/2020	DATE -	REVISED -

**STATE OF ILLINOIS
DEPARTMENT OF TRANSPORTATION**

CROSS SECTIONS - KIMMEL BRIDGE S. RADIUS

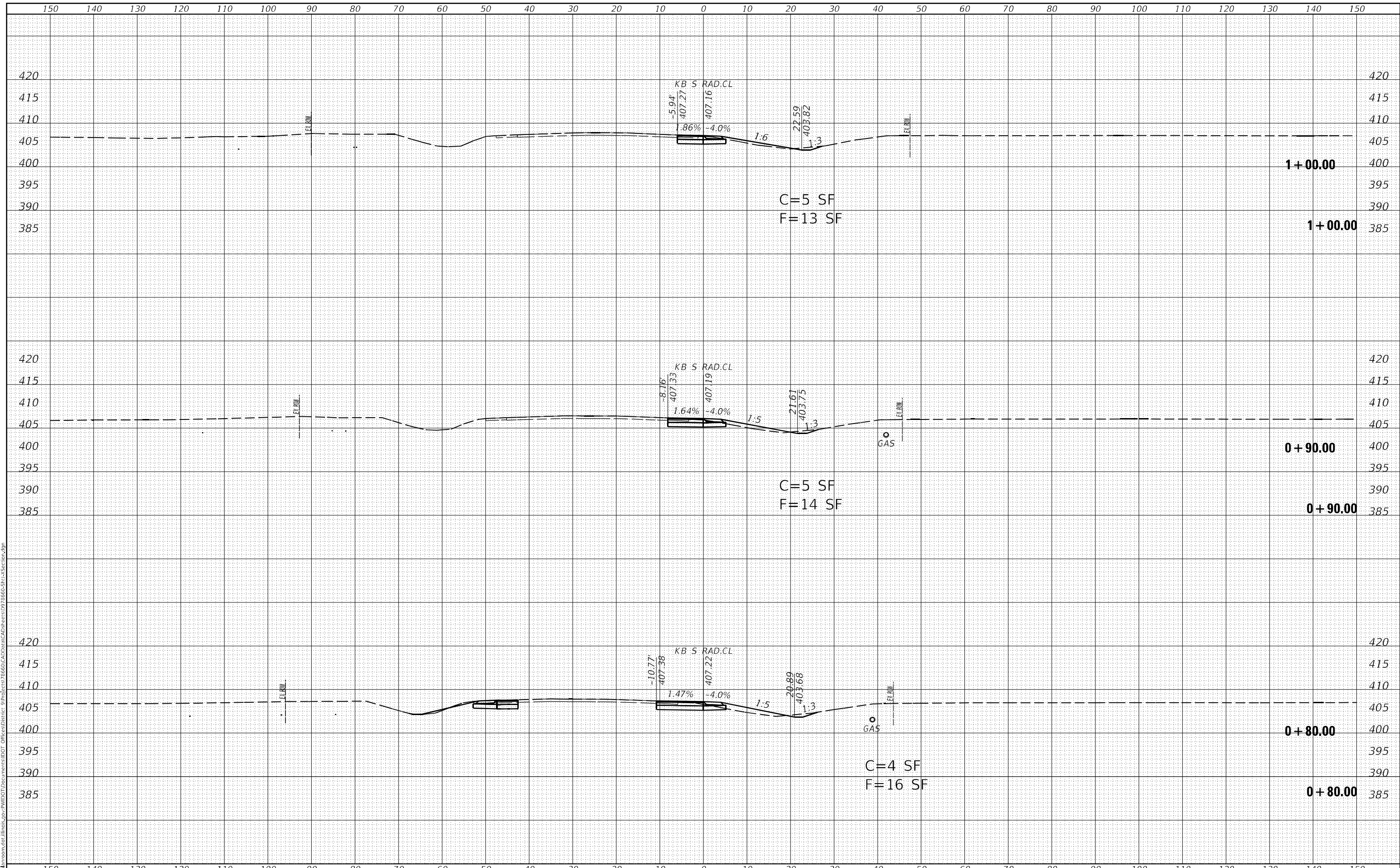
SCALE: SHEET OF SHEETS STA. +50.00 TO STA. +70.00

F.A.P. RTE.	SECTION	COUNTY	TOTAL SHEETS	SHEET NO.
42	13N-1,(13-1)N-2	JACKSON	347	285
				CONTRACT NO. 78660
		ILLINOIS	FED. AID PROJECT	

FINAL SURVEY NO.	SURVEYED	DATE
NOTE BOOK	PLOTTED	
AREAS CHECKED	TEMPLATE	
	AREAS CHECKED	

ORIGINAL SURVEY NO.	SURVEYED	DATE
NOTE BOOK	PLOTTED	
AREAS CHECKED	TEMPLATE	
	AREAS CHECKED	

MODEL: Default
 FILE NAME: D:\data\mason.dwg
 PROJECT: P:\PROJECTS\78660\CAD\DATA\CAD\DATA\78660-SP1-X-SECTION.dgn



**STATE OF ILLINOIS
 DEPARTMENT OF TRANSPORTATION**

CROSS SECTIONS - KIMMEL BRIDGE S. RADIUS

USER NAME = fowlera	DESIGNED -	REVISED -
	DRAWN -	REVISED -
PLOT SCALE = 20,0000 * / in.	CHECKED -	REVISED -
PLOT DATE = 10/13/2020	DATE -	REVISED -

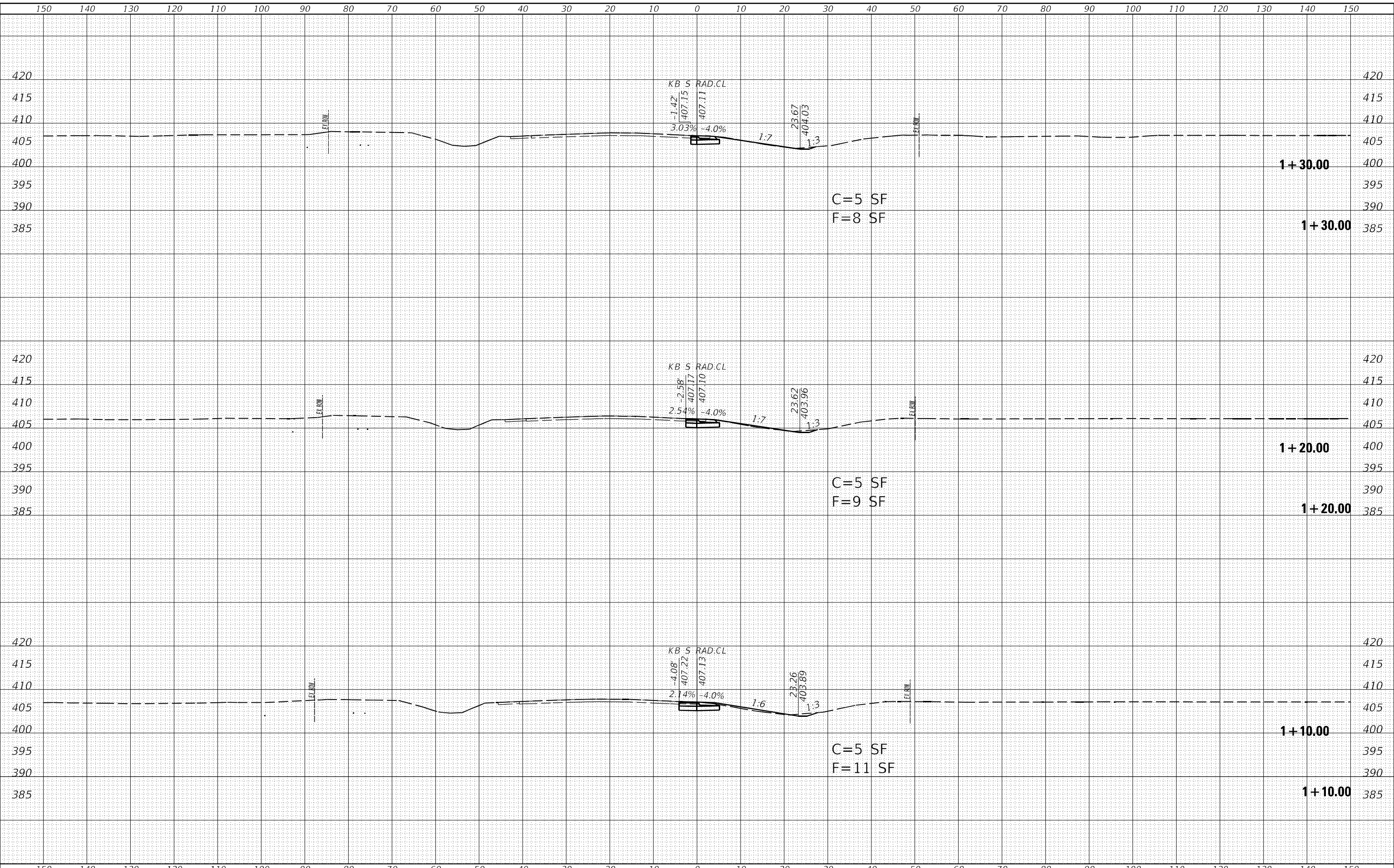
SCALE: SHEET OF SHEETS STA. +80.00 TO STA. 1+00.00

F.A.P. RTE. 42	SECTION 13N-1,(13-1)N-2	COUNTY JACKSON	TOTAL SHEETS 347	SHEET NO. 286
			CONTRACT NO. 78660	
		ILLINOIS	FED. AID PROJECT	

FINAL SURVEY NO.	SURVEYED	DATE
NOTE BOOK	PLOTTED	
	TEMPLATE	
	AREAS CHECKED	

ORIGINAL SURVEY NO.	SURVEYED	DATE
NOTE BOOK	PLOTTED	
	TEMPLATE	
	AREAS CHECKED	

MODEL: Default
FILE NAME: D:\data\mason.dwg
P:\WIDOT\Documents\DOT - Office\District 9\Projects\78660\CAD\Drawings\978660-Str-1\Section.dgn



USER NAME = fowlera	DESIGNED -	REVISED -
	DRAWN -	REVISED -
PLOT SCALE = 20,0000' / in.	CHECKED -	REVISED -
PLOT DATE = 10/13/2020	DATE -	REVISED -

**STATE OF ILLINOIS
DEPARTMENT OF TRANSPORTATION**

CROSS SECTIONS - KIMMEL BRIDGE S. RADIUS

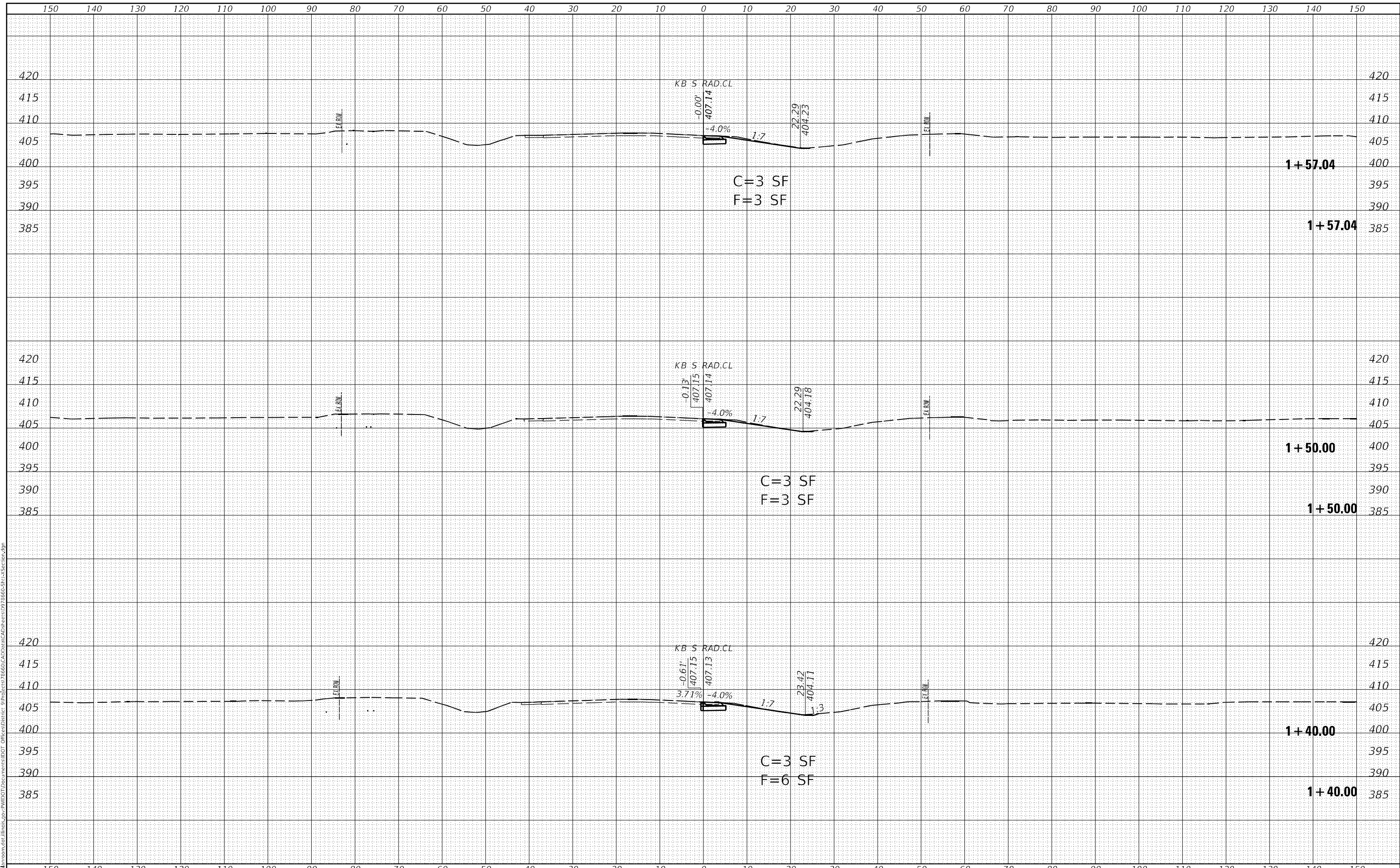
SCALE: SHEET OF SHEETS STA. 1+10.00 TO STA. 1+30.00

F.A.P. RTE.	SECTION	COUNTY	TOTAL SHEETS	SHEET NO.
42	13N-1,(13-1)N-2	JACKSON	347	287
				CONTRACT NO. 78660
		ILLINOIS	FED. AID PROJECT	

DATE	
BY	
FINAL SURVEY	SURVEYED
NOTE BOOK	PLOTTED
NO.	TEMPLATE
	AREAS CHECKED

DATE	
BY	
ORIGINAL SURVEY	SURVEYED
NOTE BOOK	PLOTTED
NO.	TEMPLATE
	AREAS CHECKED

MODEL: Default
FILE NAME: D:\data\mason.dwg
P:\projects\78660\CAD\Drawings\DOT\Office\Drawings\DOT\78660-SP13-Section.dgn



USER NAME = fowlera	DESIGNED -	REVISED -
	DRAWN -	REVISED -
PLOT SCALE = 20,0000 * / in.	CHECKED -	REVISED -
PLOT DATE = 10/13/2020	DATE -	REVISED -

**STATE OF ILLINOIS
DEPARTMENT OF TRANSPORTATION**

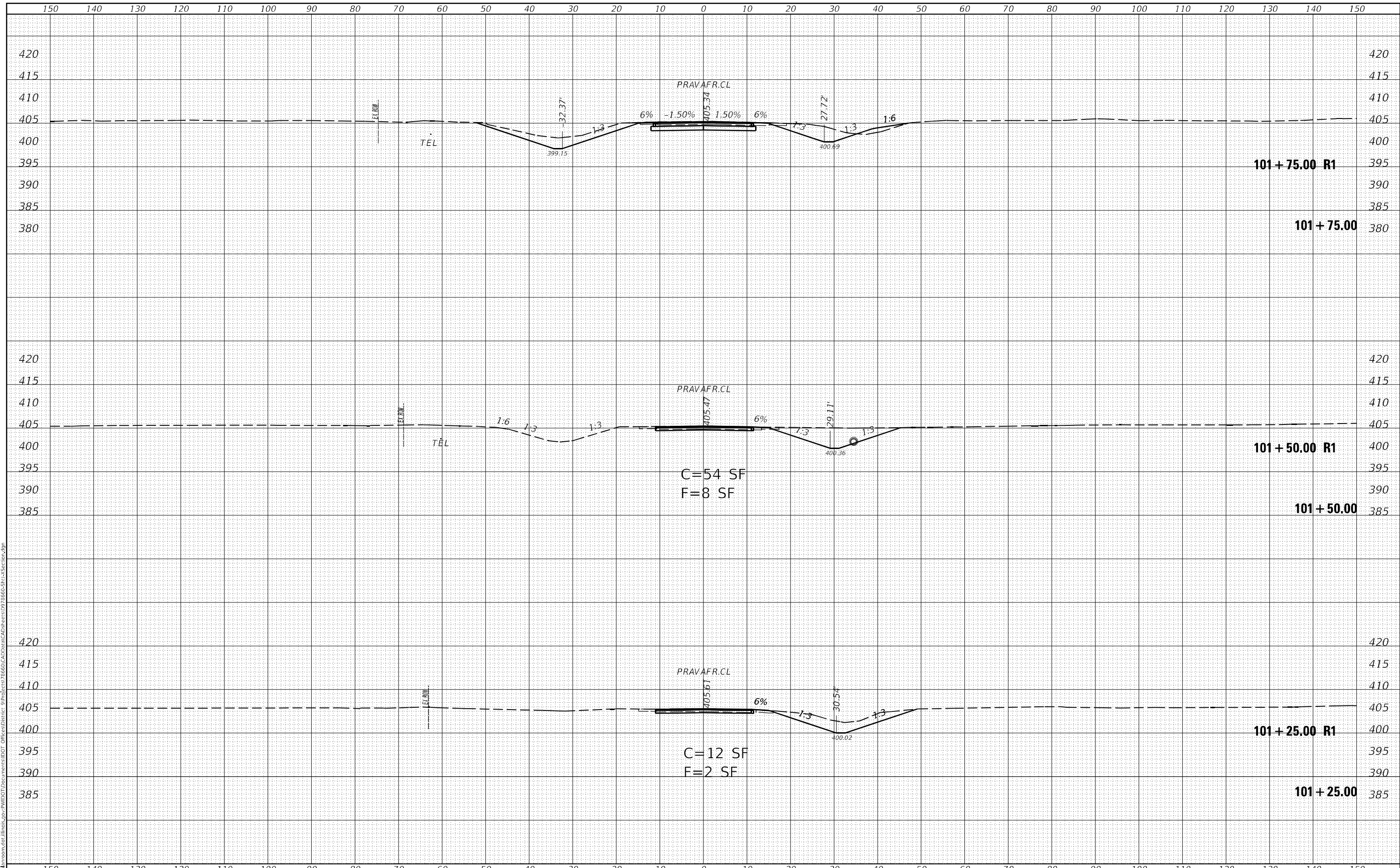
CROSS SECTIONS - KIMMEL BRIDGE S. RADIUS			
SCALE:	SHEET	OF	SHEETS
	1	1	1
	STA. 1+40.00		TO STA. 1+57.04

F.A.P. RTE. 42	SECTION 13N-1,(13-1)N-2	COUNTY JACKSON	TOTAL SHEETS 347	SHEET NO. 288
				CONTRACT NO. 78660
				ILLINOIS FED. AID PROJECT

DATE	
BY	
FINAL SURVEY	SURVEYED
NOTE BOOK	PLOTTED
NO.	TEMPLATE
	AREAS CHECKED
	AREAS CHECKED

DATE	
BY	
ORIGINAL SURVEY	SURVEYED
NOTE BOOK	PLOTTED
NO.	TEMPLATE
	AREAS CHECKED
	AREAS CHECKED

MODEL: Default
 FILE NAME: D:\data\mason.dwg
 PROJECT: P:\MIDOT\Documents\DOT - Office\District 9\Projects\78660\CAD\Drawings\978660-SP1-X-Section.dgn



USER NAME = fowlera	DESIGNED -	REVISD -
	DRAWN -	REVISD -
PLOT SCALE = 20,0000 * / in.	CHECKED -	REVISD -
PLOT DATE = 10/13/2020	DATE -	REVISD -

**STATE OF ILLINOIS
 DEPARTMENT OF TRANSPORTATION**

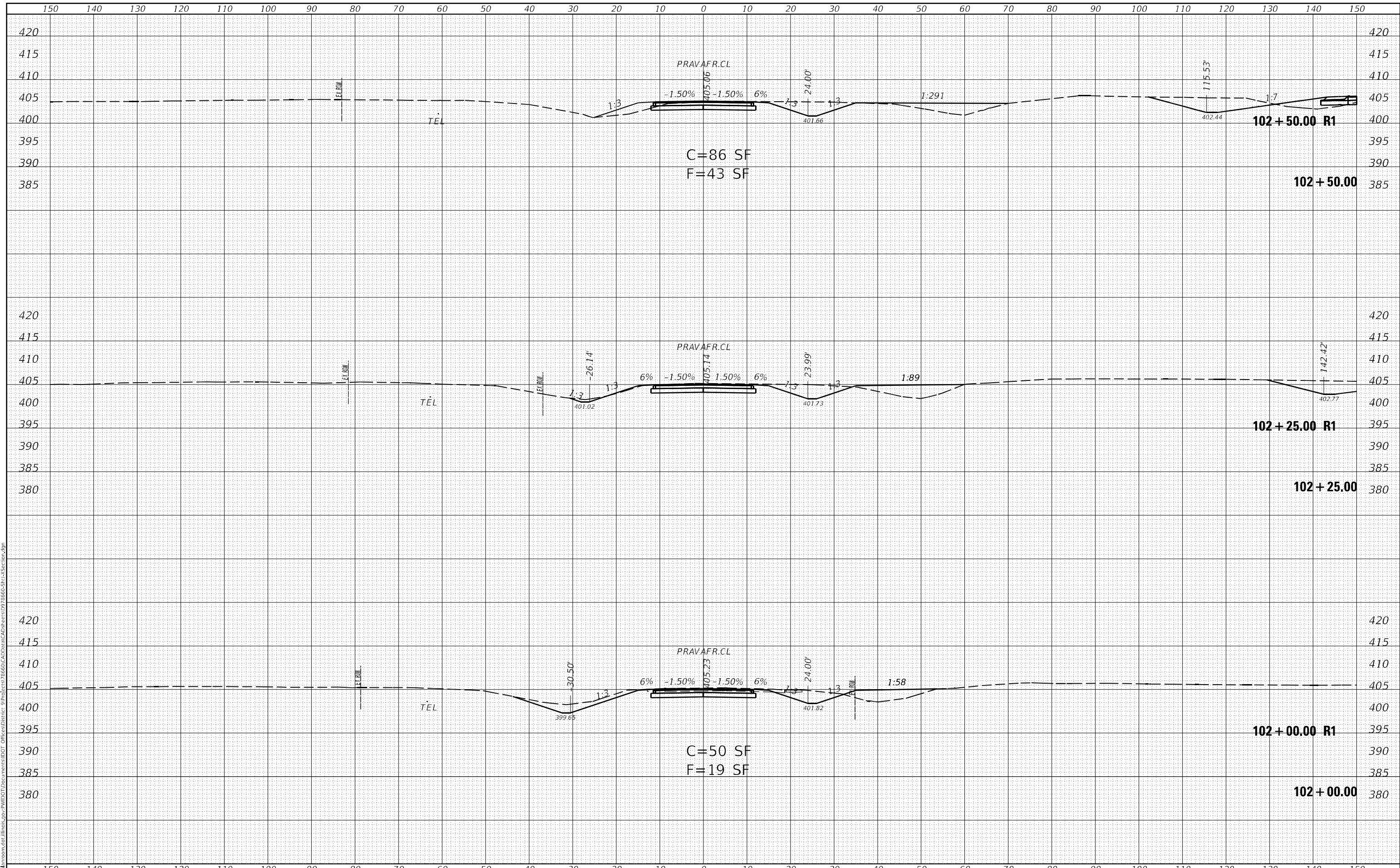
CROSS SECTIONS - PROP. AVA FRONTAGE RD.
 SCALE: SHEET OF SHEETS STA. 101+25.00 TO STA. 101+75.00

F.A.P. RTE. 42	SECTION 13N-1,(13-1)N-2	COUNTY JACKSON	TOTAL SHEETS 347	SHEET NO. 289
			CONTRACT NO. 78660	
			ILLINOIS FED. AID PROJECT	

DATE	
BY	
FINAL SURVEY	SURVEYED
NOTE BOOK	PLOTTED
NO.	TEMPLATE
	AREAS CHECKED

DATE	
BY	
ORIGINAL SURVEY	SURVEYED
NOTE BOOK	PLOTTED
NO.	TEMPLATE
	AREAS CHECKED

MODEL: Default
 FILE NAME: D:\data\mason.dwg
 PROJECT: P:\PROJECTS\78660\CAD\DATA\CAD\DATA\78660-SP1-X-SECTION.dgn



**STATE OF ILLINOIS
 DEPARTMENT OF TRANSPORTATION**

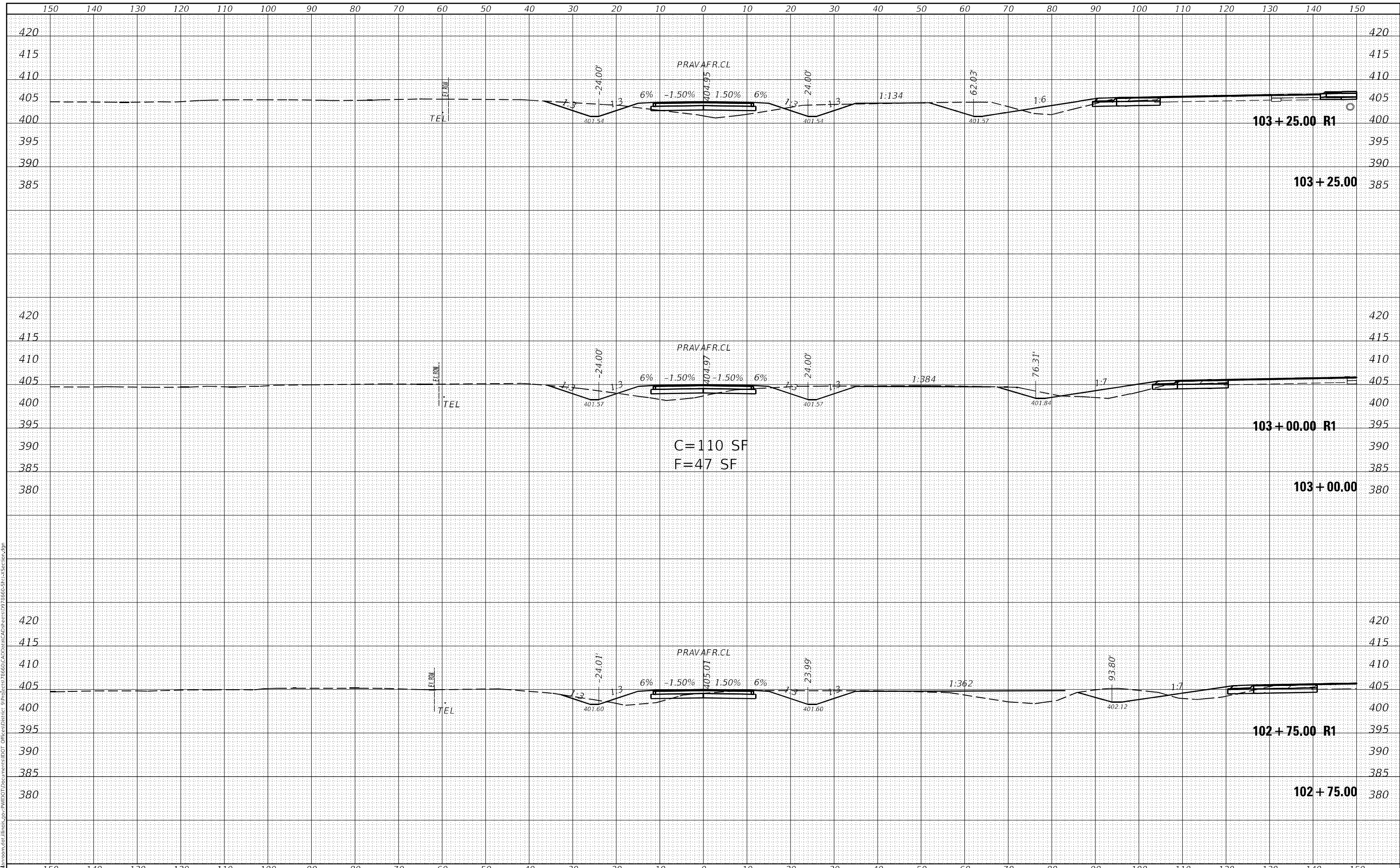
CROSS SECTIONS - PROP. AVA FRONTAGE RD.

USER NAME = fowlera	DESIGNED -	REVISED -	F.A.P. RTE. 42	SECTION 13N-1.(13-1)N-2	COUNTY JACKSON	TOTAL SHEETS 347	SHEET NO. 290
PLOT SCALE = 20,0000' / in.	DRAWN -	REVISED -	SCALE: SHEET OF SHEETS STA. 102+00.00 TO STA. 102+50.00		CONTRACT NO. 78660		
PLOT DATE = 10/13/2020	CHECKED -	REVISED -	ILLINOIS FED. AID PROJECT				
DATE -	REVIS	REVISED -					

FINAL SURVEY NO.	SURVEYED	DATE
NOTE BOOK	PLOTTED	
	TEMPLATE	
	AREAS CHECKED	

ORIGINAL SURVEY NO.	SURVEYED	DATE
NOTE BOOK	PLOTTED	
	TEMPLATE	
	AREAS CHECKED	

MODEL: Default
 FILE NAME: D:\data\mason.dwg
 PROJECT: 78660\CAD\Drawings\78660-CAD\Drawings\78660-Sht-1-Section.dwg



USER NAME = fowlera	DESIGNED -	REVISED -
	DRAWN -	REVISED -
PLOT SCALE = 20,0000' / in.	CHECKED -	REVISED -
PLOT DATE = 10/13/2020	DATE -	REVISED -

**STATE OF ILLINOIS
DEPARTMENT OF TRANSPORTATION**

CROSS SECTIONS - PROP. AVA FRONTAGE RD.

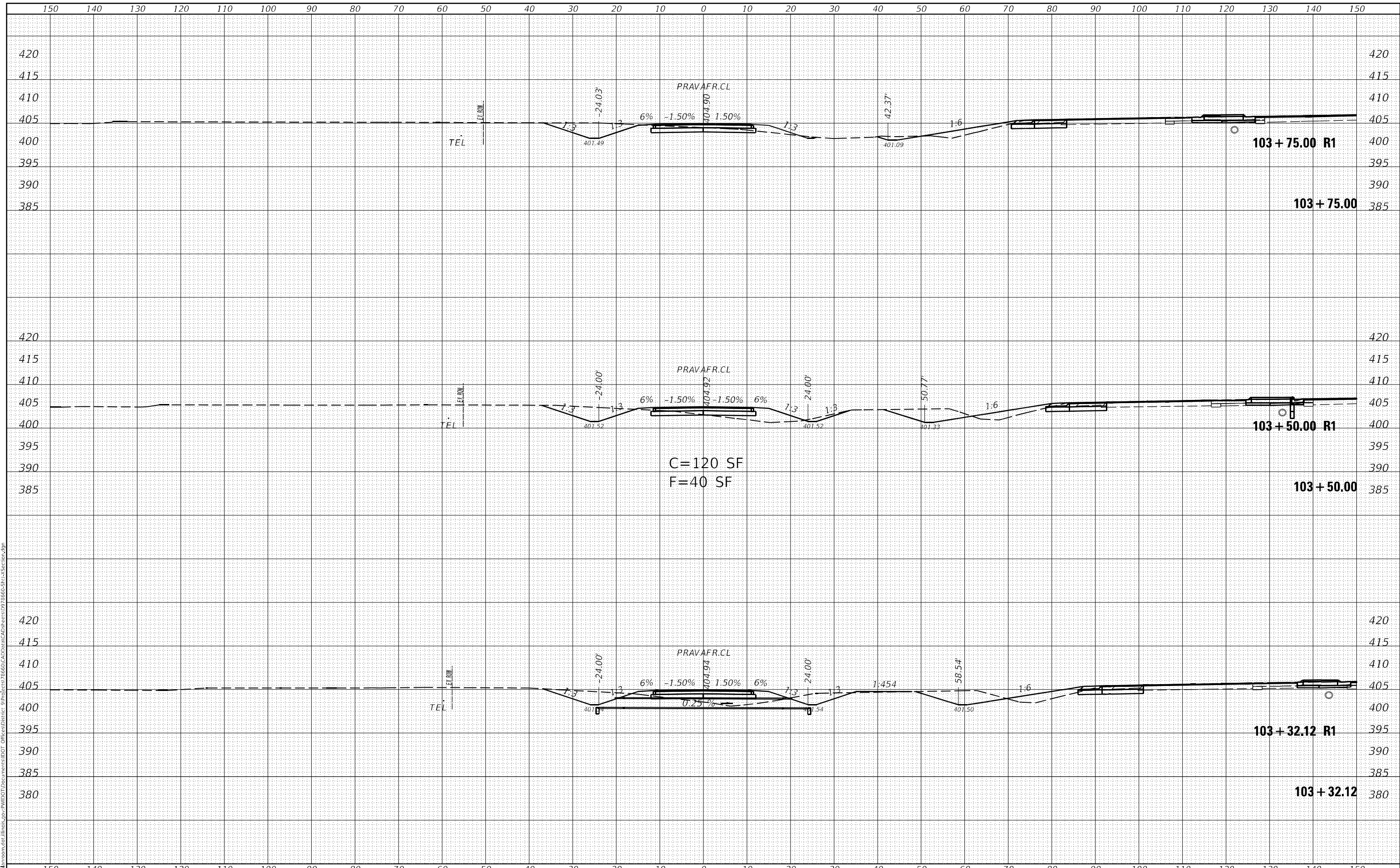
SCALE: SHEET OF SHEETS STA. 102+75.00 TO STA. 103+25.00

F.A.P. RTE.	SECTION	COUNTY	TOTAL SHEETS	SHEET NO.
42	13N-1,(13-1)N-2	JACKSON	347	291
				CONTRACT NO. 78660
				ILLINOIS FED. AID PROJECT

FINAL SURVEY NO.	SURVEYED	DATE
NOTE BOOK	PLOTTED	
AREAS CHECKED	TEMPLATE	
	AREAS	
	CHECKED	

ORIGINAL SURVEY NO.	SURVEYED	DATE
NOTE BOOK	PLOTTED	
AREAS CHECKED	TEMPLATE	
	AREAS	
	CHECKED	

MODEL: Default
 FILE NAME: D:\data\mason.dwg
 PROJECT: 78660\CAD\Drawings\78660-CAD\Drawings\78660-Sht-1-Section.dgn



C=120 SF
 F=40 SF

USER NAME = fowlera	DESIGNED -	REVISED -
	DRAWN -	REVISED -
PLOT SCALE = 20,0000 * / in.	CHECKED -	REVISED -
PLOT DATE = 10/13/2020	DATE -	REVISED -

**STATE OF ILLINOIS
 DEPARTMENT OF TRANSPORTATION**

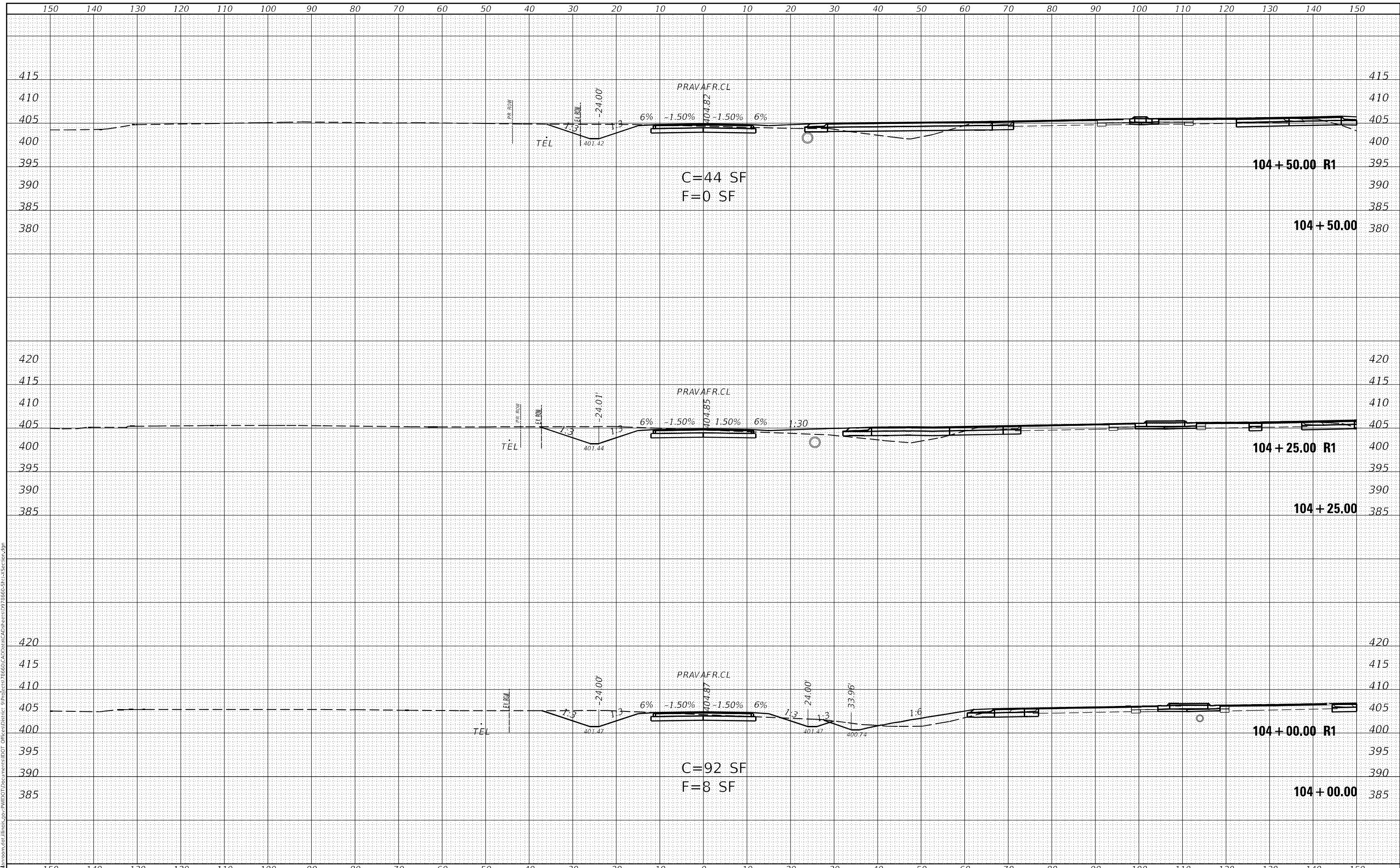
CROSS SECTIONS - PROP. AVA FRONTAGE RD.
 SCALE: SHEET OF SHEETS STA. 103+32.12 TO STA. 103+75.00

F.A.P. RTE.	SECTION	COUNTY	TOTAL SHEETS	SHEET NO.
42	13N-1,(13-1)N-2	JACKSON	347	292
				CONTRACT NO. 78660
		ILLINOIS	FED. AID PROJECT	

DATE	
BY	
FINAL SURVEY	SURVEYED
NOTE BOOK	PLOTTED
NO.	TEMPLATE
	AREAS CHECKED
	AREAS CHECKED

DATE	
BY	
ORIGINAL SURVEY	SURVEYED
NOTE BOOK	PLOTTED
NO.	TEMPLATE
	AREAS CHECKED
	AREAS CHECKED

MODEL: Default
 FILE NAME: D:\data\mason.dwg
 PROJECT: P:\PROJECTS\78660\CAD\DATA\CAD\SECTION\78660-SP1-X-SECTION.dgn



USER NAME = fowlera	DESIGNED -	REVISED -
	DRAWN -	REVISED -
PLOT SCALE = 20,0000 * / in.	CHECKED -	REVISED -
PLOT DATE = 10/13/2020	DATE -	REVISED -

**STATE OF ILLINOIS
 DEPARTMENT OF TRANSPORTATION**

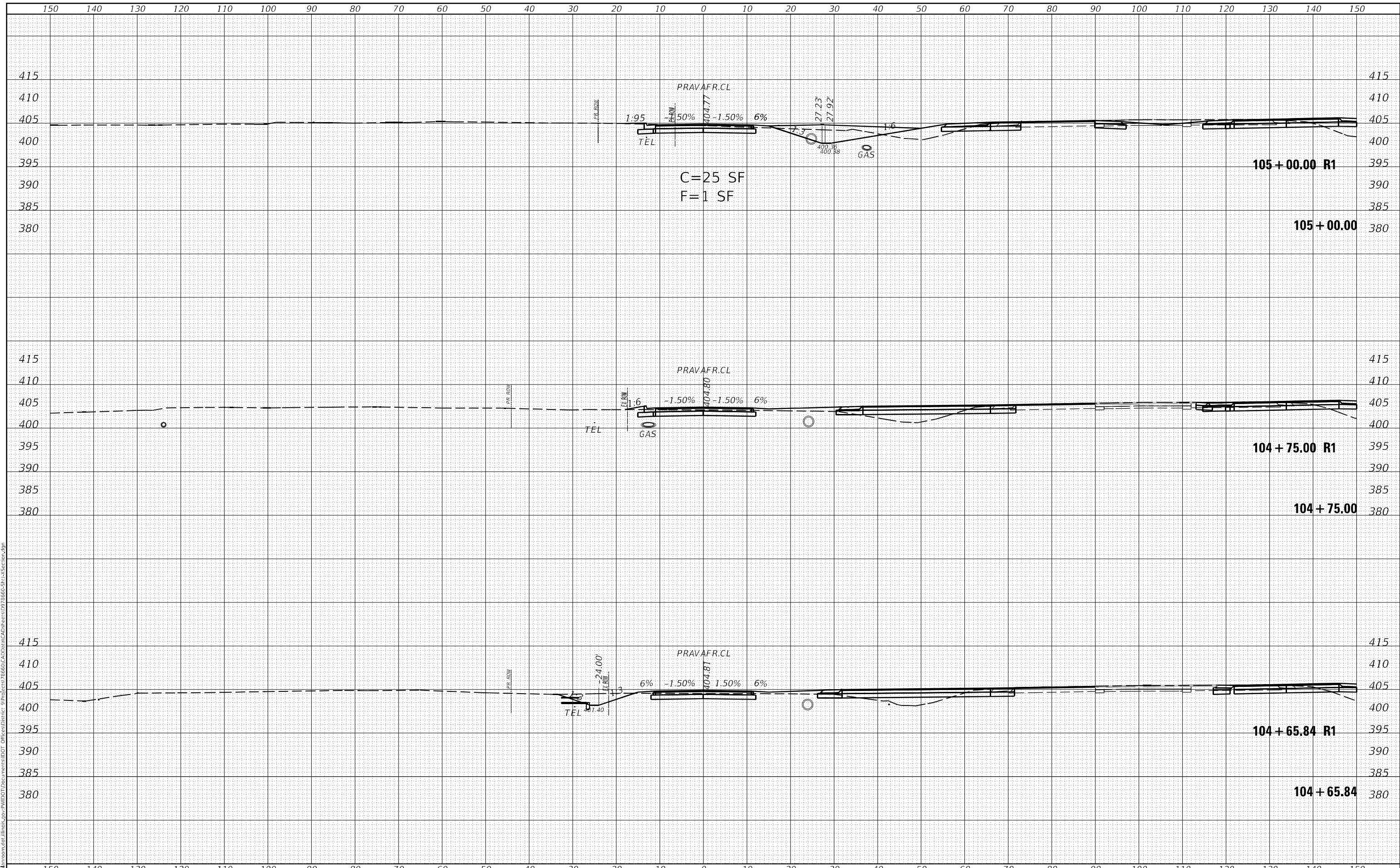
CROSS SECTIONS - PROP. AVA FRONTAGE RD.
 SCALE: SHEET OF SHEETS STA. 104+00.00 TO STA. 104+50.00

F.A.P. RTE.	SECTION	COUNTY	TOTAL SHEETS	SHEET NO.
42	13N-1,(13-1)N-2	JACKSON	347	293
				CONTRACT NO. 78660
				ILLINOIS FED. AID PROJECT

DATE	
BY	
FINAL SURVEY	SURVEYED
NOTE BOOK	PLOTTED
NO.	TEMPLATE
	AREAS CHECKED

DATE	
BY	
ORIGINAL SURVEY	SURVEYED
NOTE BOOK	PLOTTED
NO.	TEMPLATE
	AREAS CHECKED

MODEL: Default
 FILE NAME: D:\data\mason.dwg
 PROJECT: P:\PROJECTS\78660\CAD\DATA\CAD\sections\07_78660_Sht1XSection.dgn



USER NAME = fowlera	DESIGNED -	REVISED -
	DRAWN -	REVISED -
PLOT SCALE = 20,0000 * / in.	CHECKED -	REVISED -
PLOT DATE = 10/13/2020	DATE -	REVISED -

**STATE OF ILLINOIS
DEPARTMENT OF TRANSPORTATION**

CROSS SECTIONS - PROP. AVA FRONTAGE RD.

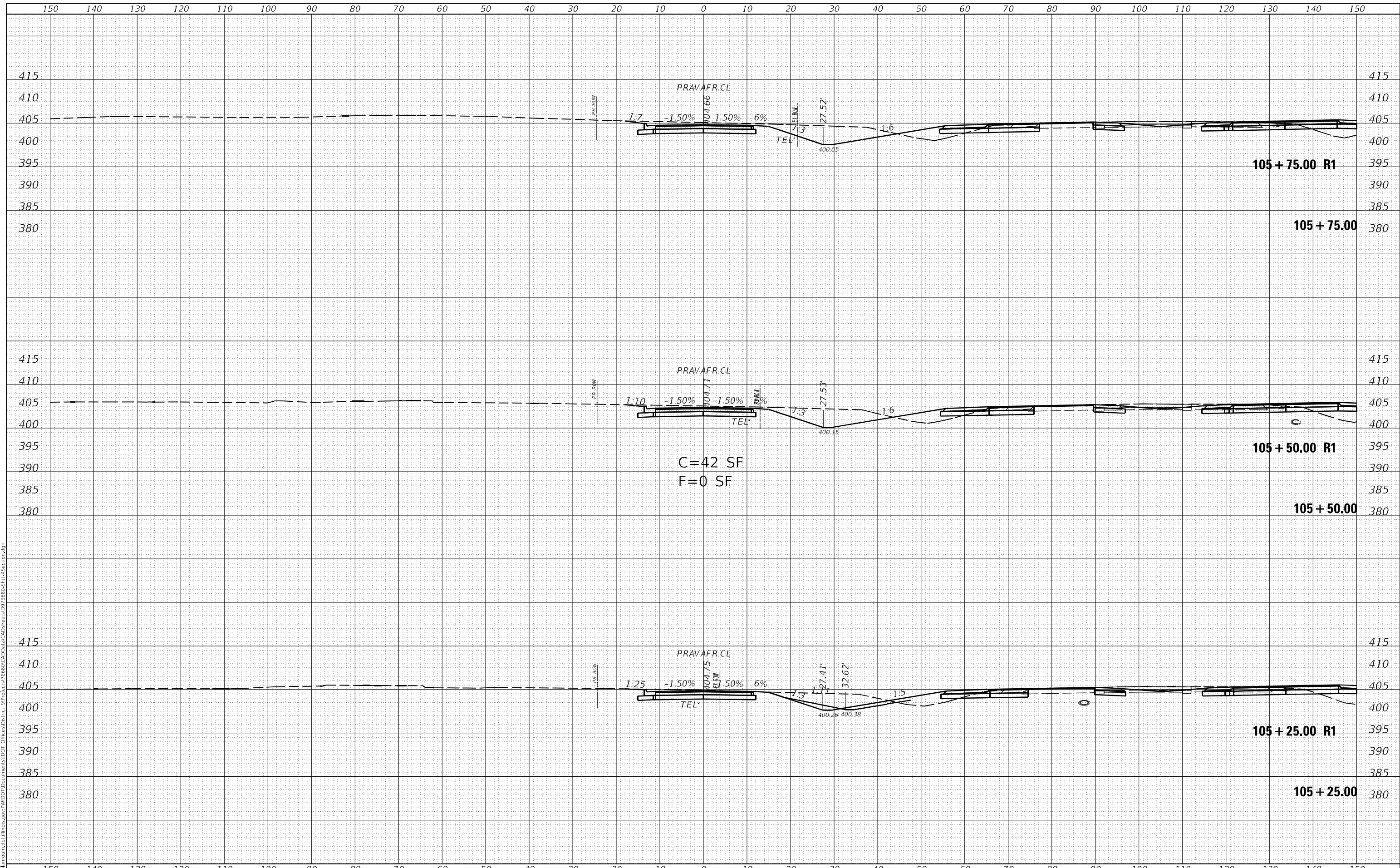
SCALE: SHEET OF SHEETS STA. 104+65.84 TO STA. 105+00.00

F.A.P. RTE. 42	SECTION 13N-1,(13-1)N-2	COUNTY JACKSON	TOTAL SHEETS 347	SHEET NO. 294
			CONTRACT NO. 78660	
			ILLINOIS FED. AID PROJECT	

FINAL SURVEY NO.	SURVEYED	DATE
NOTE BOOK	PLOTTED	
AREAS CHECKED	TEMPLATE	
	AREAS CHECKED	

ORIGINAL SURVEY NO.	SURVEYED	DATE
NOTE BOOK	PLOTTED	
AREAS CHECKED	TEMPLATE	
	AREAS CHECKED	

MODEL: Default
 FILE NAME: D:\data\mason.dwg
 PROJECT: P:\PROJECTS\78660\CAD\DATA\CAD\SECTION\07\78660-SP1-X-SECTION.dgn



**STATE OF ILLINOIS
 DEPARTMENT OF TRANSPORTATION**

CROSS SECTIONS - PROP. AVA FRONTAGE RD.

USER NAME = fowlera	DESIGNED -	REVISED -
	DRAWN -	REVISED -
PLOT SCALE = 20,0000 * / in.	CHECKED -	REVISED -
PLOT DATE = 10/13/2020	DATE -	REVISED -

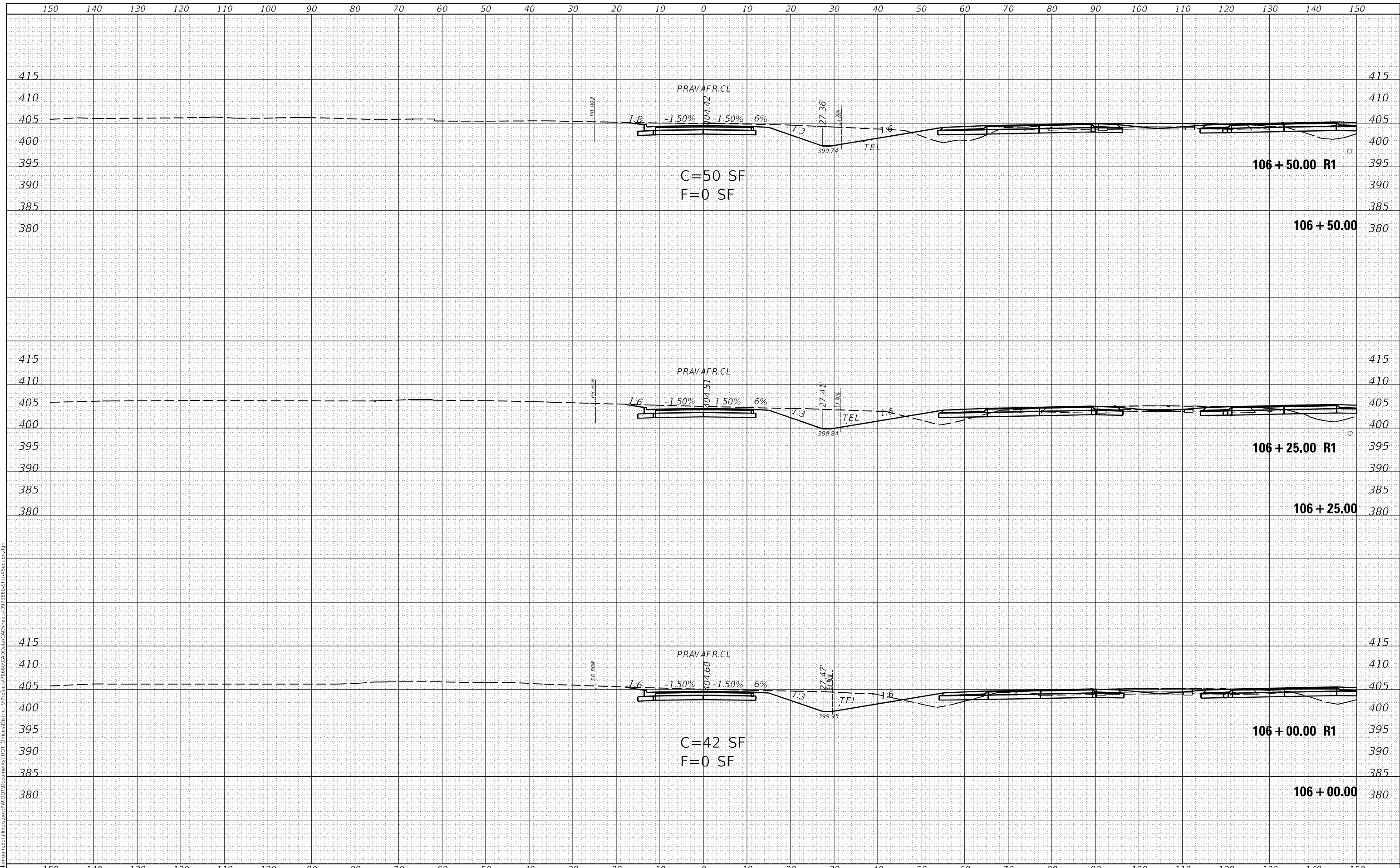
SCALE: SHEET OF SHEETS STA. 105+25.00 TO STA. 105+75.00

F.A.P. RTE.	SECTION	COUNTY	TOTAL SHEETS	SHEET NO.
42	13N-1,(13-1)N-2	JACKSON	347	295
				CONTRACT NO. 78660
				ILLINOIS FED. AID PROJECT

DATE	
BY	
FINAL SURVEY	SURVEYED
NOTE BOOK	PLOTTED
NO.	TEMPLATE
	AREAS CHECKED

DATE	
BY	
ORIGINAL SURVEY	SURVEYED
NOTE BOOK	PLOTTED
NO.	TEMPLATE
	AREAS CHECKED

MODEL: Default
 FILE NAME: D:\data\mason.dwg
 PROJECT: P:\PROJECTS\78660\CAD\DATA\CAD\SECTION\78660-SP1-X-SECTION.dgn



USER NAME = fowlera	DESIGNED -	REVISED -
	DRAWN -	REVISED -
PLOT SCALE = 20,0000 * / in.	CHECKED -	REVISED -
PLOT DATE = 10/13/2020	DATE -	REVISED -

**STATE OF ILLINOIS
 DEPARTMENT OF TRANSPORTATION**

CROSS SECTIONS - PROP. AVA FRONTAGE RD.

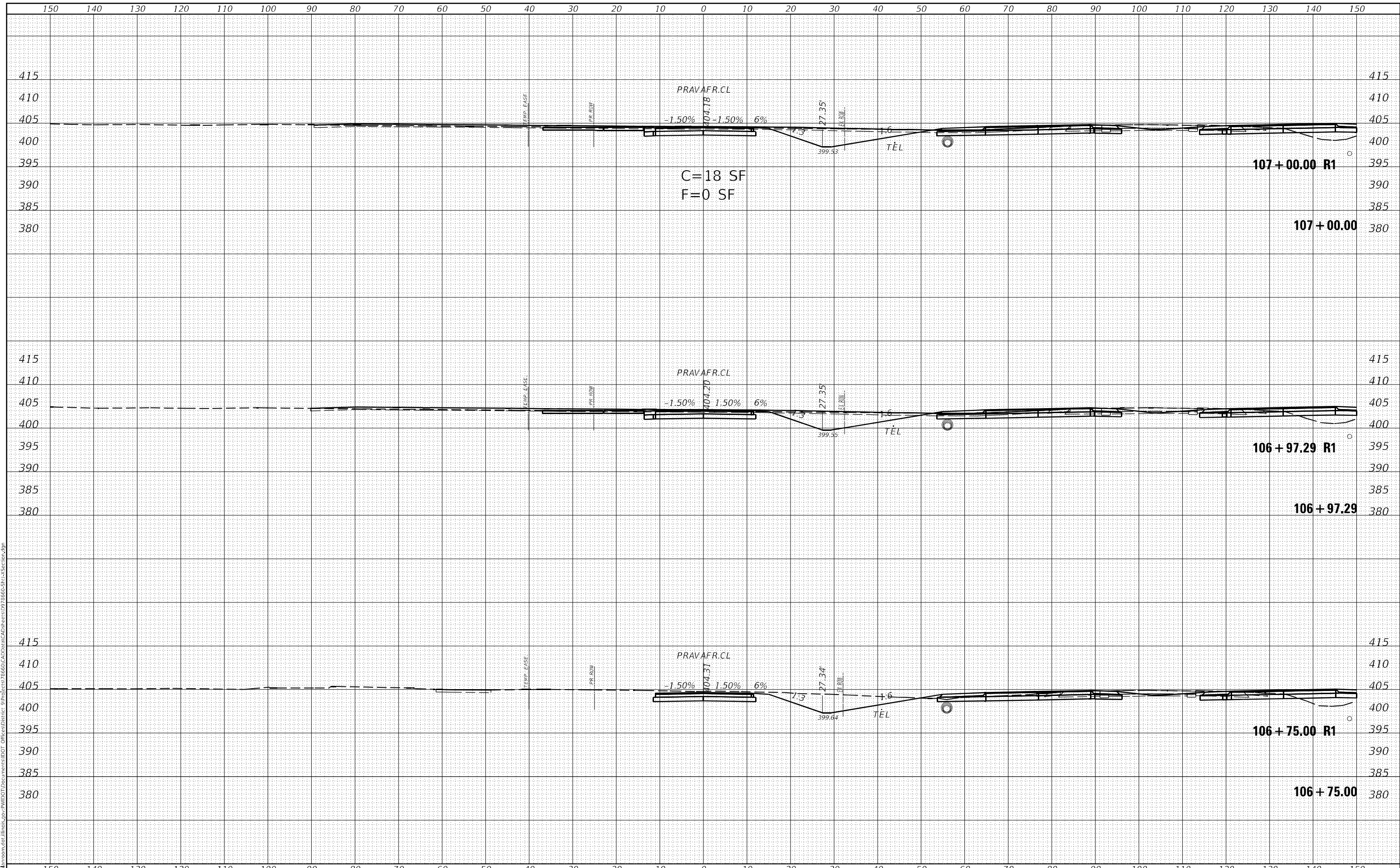
SCALE: SHEET OF SHEETS STA. 106+00.00 TO STA. 106+50.00

F.A.P. RTE.	SECTION	COUNTY	TOTAL SHEETS	SHEET NO.
42	13N-1,(13-1)N-2	JACKSON	347	296
				CONTRACT NO. 78660
				ILLINOIS FED. AID PROJECT

FINAL SURVEY NO.	SURVEYED	DATE
NOTE BOOK	PLOTTED	
AREAS CHECKED	TEMPLATE	
	AREAS CHECKED	

ORIGINAL SURVEY NO.	SURVEYED	DATE
NOTE BOOK	PLOTTED	
AREAS CHECKED	TEMPLATE	
	AREAS CHECKED	

MODEL: Default
 FILE NAME: D:\data\mason.dwg
 PROJECT: P:\PROJECTS\78660\CAD\DATA\CAD\SECTION\78660-SP1-X-SECTION.dgn



**STATE OF ILLINOIS
 DEPARTMENT OF TRANSPORTATION**

CROSS SECTIONS - PROP. AVA FRONTAGE RD.

USER NAME = fowlera	DESIGNED -	REVISED -
	DRAWN -	REVISED -
PLOT SCALE = 20,0000' / in.	CHECKED -	REVISED -
PLOT DATE = 10/13/2020	DATE -	REVISED -

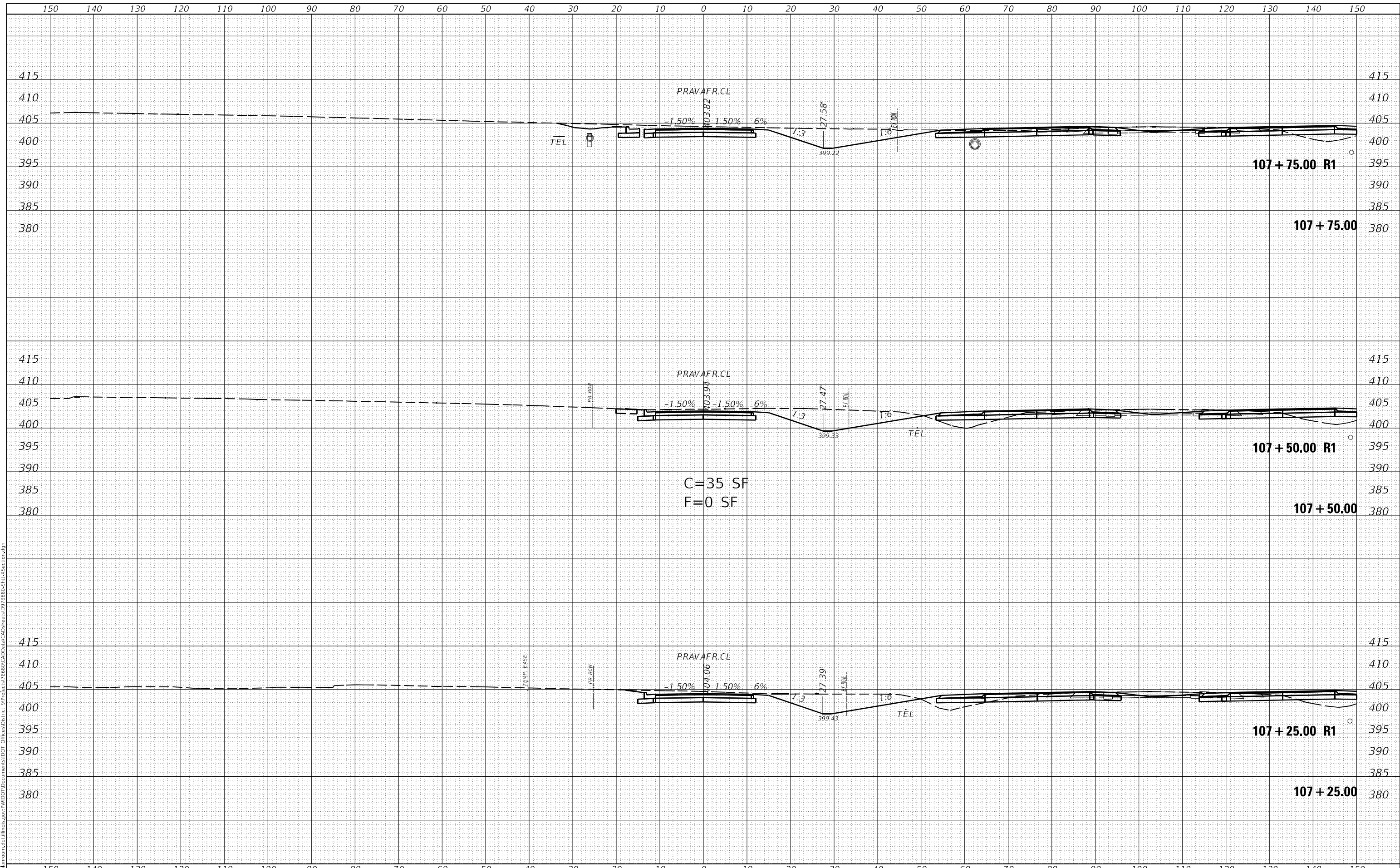
SCALE: SHEET OF SHEETS STA. 106+75.00 TO STA. 107+00.00

F.A.P. RTE.	SECTION	COUNTY	TOTAL SHEETS	SHEET NO.
42	13N-1,(13-1)N-2	JACKSON	347	297
				CONTRACT NO. 78660
		ILLINOIS	FED. AID PROJECT	

FINAL SURVEY NO.	SURVEYED	DATE
NOTE BOOK	PLOTTED	
AREAS CHECKED	TEMPLATE	
	AREAS CHECKED	

ORIGINAL SURVEY NO.	SURVEYED	DATE
NOTE BOOK	PLOTTED	
AREAS CHECKED	TEMPLATE	
	AREAS CHECKED	

MODEL: Default
 FILE NAME: D:\data\mason.dwg
 PROJECT: P:\PROJECTS\78660\CAD\DATA\CAD\SECTION\78660-SP1-X-SECTION.dgn



C=35 SF
 F=0 SF

USER NAME = fowlera	DESIGNED -	REVISED -
	DRAWN -	REVISED -
PLOT SCALE = 20,0000' / in.	CHECKED -	REVISED -
PLOT DATE = 10/13/2020	DATE -	REVISED -

**STATE OF ILLINOIS
 DEPARTMENT OF TRANSPORTATION**

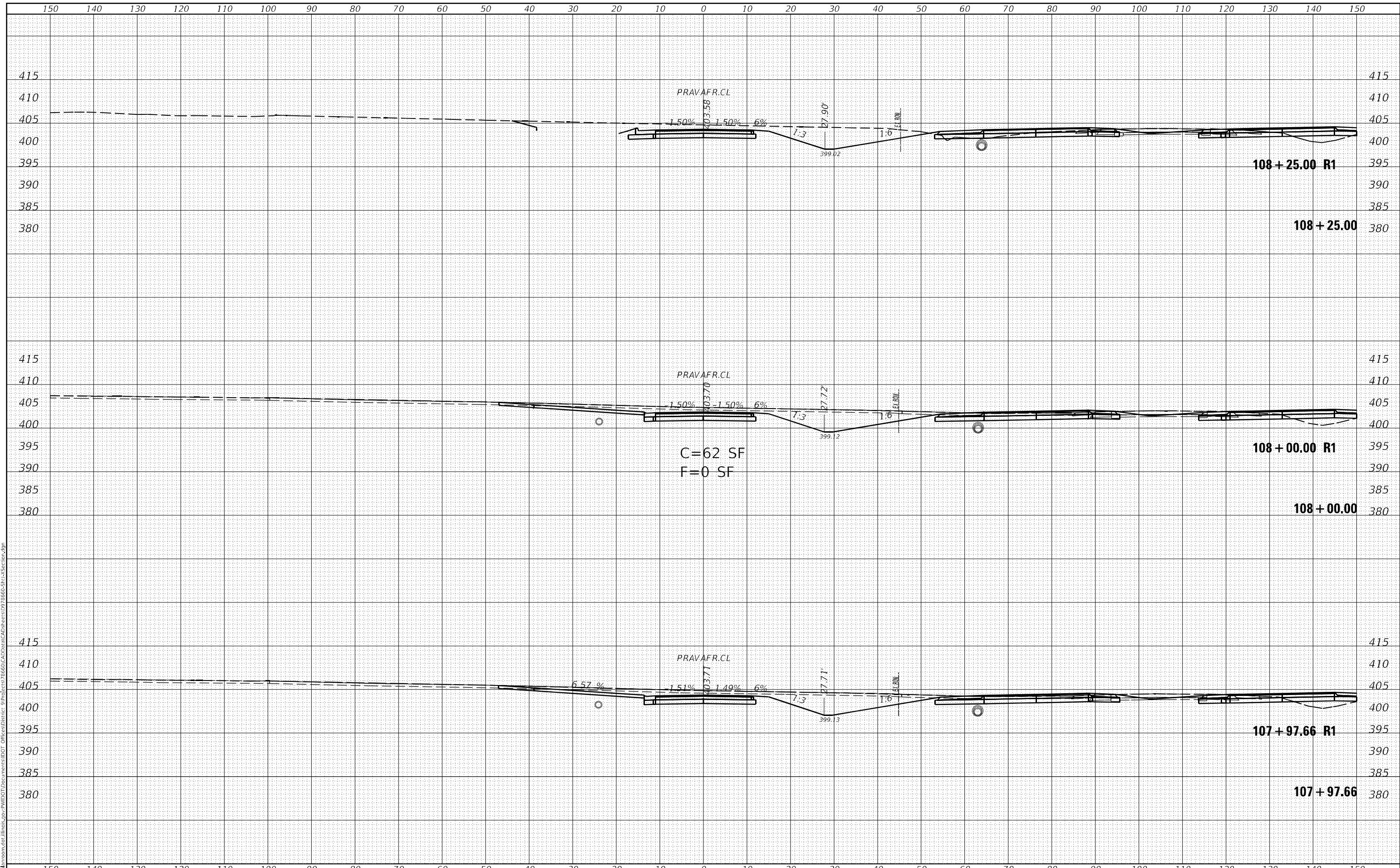
CROSS SECTIONS - PROP. AVA FRONTAGE RD.
 SCALE: SHEET OF SHEETS STA. 107+25.00 TO STA. 107+75.00

F.A.P. RTE.	SECTION	COUNTY	TOTAL SHEETS	SHEET NO.
42	13N-1,(13-1)N-2	JACKSON	347	298
				CONTRACT NO. 78660
		ILLINOIS	FED. AID PROJECT	

DATE	
BY	
FINAL SURVEY	SURVEYED
NOTE BOOK	PLOTTED
NO.	TEMPLATE
	AREAS CHECKED

DATE	
BY	
ORIGINAL SURVEY	SURVEYED
NOTE BOOK	PLOTTED
NO.	TEMPLATE
	AREAS CHECKED

MODEL: Default
 FILE NAME: D:\data\mason.dwg
 PROJECT: P:\PROJECTS\78660\CAD\DATA\CAD\SECTION\07_78660_S13X_SECTION.dgn



USER NAME = fowlera	DESIGNED -	REVISED -
	DRAWN -	REVISED -
PLOT SCALE = 20,0000 * / in.	CHECKED -	REVISED -
PLOT DATE = 10/13/2020	DATE -	REVISED -

**STATE OF ILLINOIS
 DEPARTMENT OF TRANSPORTATION**

CROSS SECTIONS - PROP. AVA FRONTAGE RD.

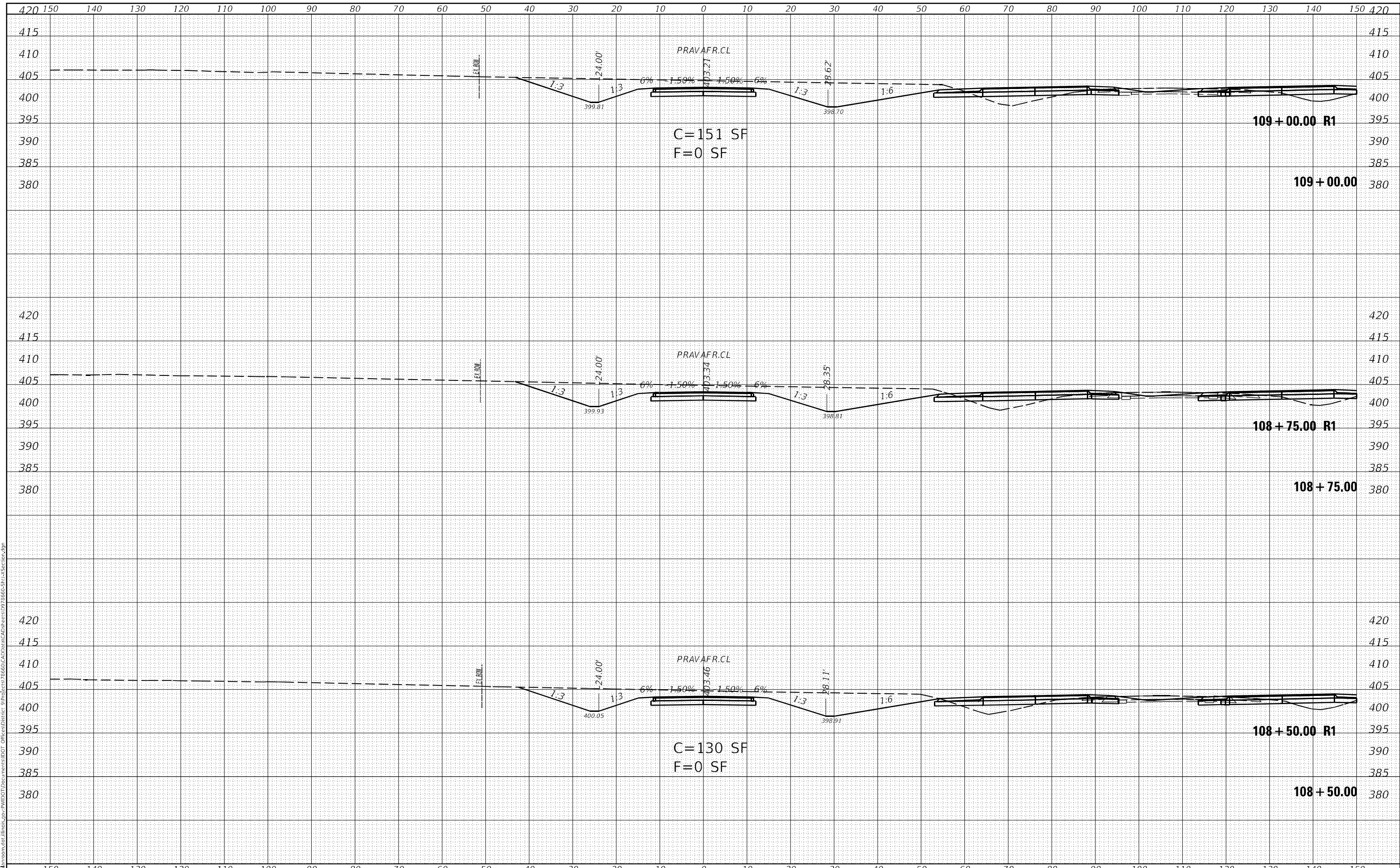
SCALE: SHEET OF SHEETS STA. 107+97.66 TO STA. 108+25.00

F.A.P. RTE. 42	SECTION 13N-1,(13-1)N-2	COUNTY JACKSON	TOTAL SHEETS 347	SHEET NO. 299
			CONTRACT NO. 78660	
		ILLINOIS FED. AID PROJECT		

DATE	
BY	
FINAL SURVEY	SURVEYED
NOTE BOOK	FLOTTED
NO.	TEMPLATE
	AREAS CHECKED

DATE	
BY	
ORIGINAL SURVEY	SURVEYED
NOTE BOOK	FLOTTED
NO.	TEMPLATE
	AREAS CHECKED

MODEL: Default
 FILE NAME: D:\data\mason.dwg
 PROJECT: P:\PROJECTS\78660\CAD\DATA\CAD\sections\07_78660_S13X1Section.dgn



USER NAME = fowlera	DESIGNED -	REVISED -
	DRAWN -	REVISED -
PLOT SCALE = 20,0000 * / in.	CHECKED -	REVISED -
PLOT DATE = 10/13/2020	DATE -	REVISED -

**STATE OF ILLINOIS
 DEPARTMENT OF TRANSPORTATION**

CROSS SECTIONS - PROP. AVA FRONTAGE RD.

SCALE: SHEET OF SHEETS STA. 108+50.00 TO STA. 109+00.00

F.A.P. RTE.	SECTION	COUNTY	TOTAL SHEETS	SHEET NO.
42	13N-1,(13-1)N-2	JACKSON	347	300
CONTRACT NO. 78660				
ILLINOIS FED. AID PROJECT				