

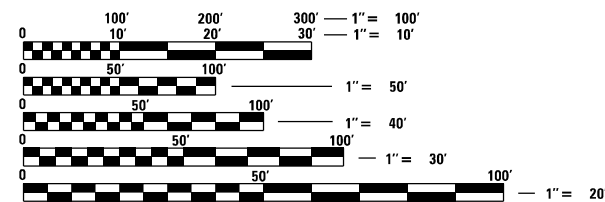
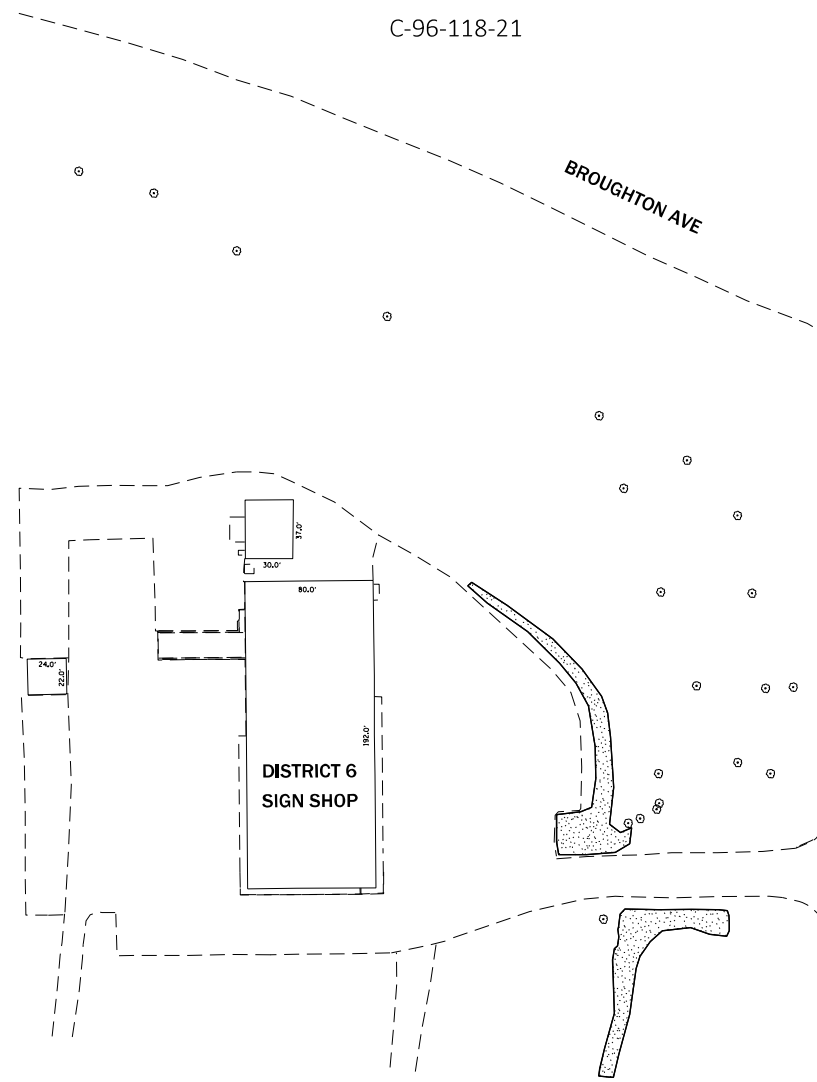
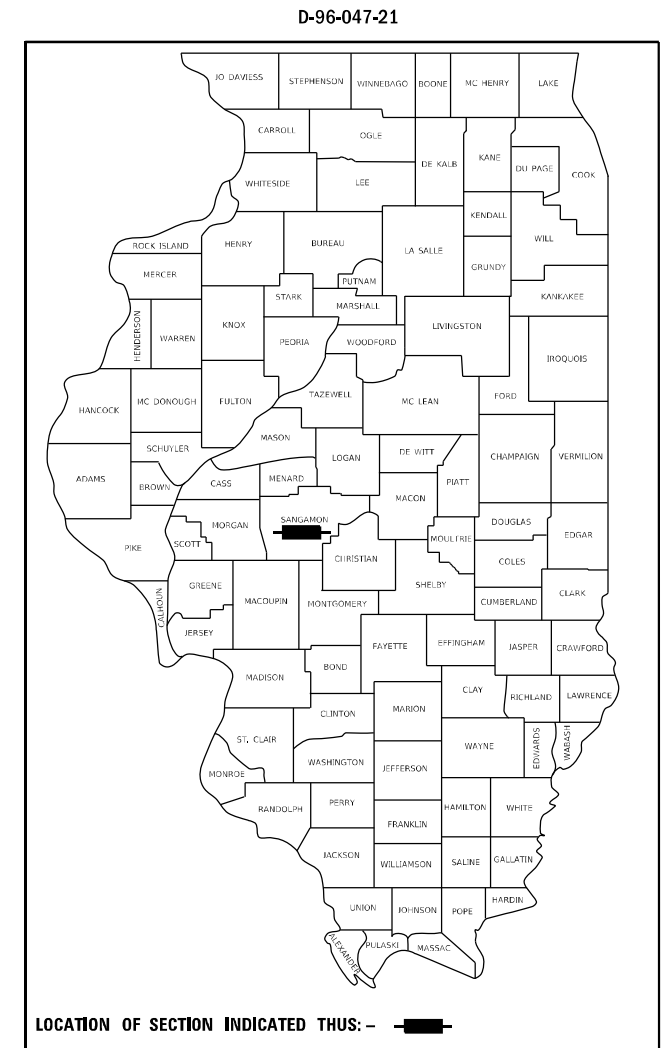
STATE OF ILLINOIS
DEPARTMENT OF TRANSPORTATION

F.A.U. RTE.	SECTION	COUNTY	TOTAL SHEETS	SHEET NO.
8157	D6 TREE REMOVAL 2021	SANGAMON	6	1
		ILLINOIS	CONTRACT NO. 72M96	

FOR INDEX OF SHEETS, SEE SHEET NO. 2

**PROPOSED
HIGHWAY PLANS**

**FAU 8157 (MACARTHUR BLVD)
SECTION D6 TREE REMOVAL 2021
TREE REMOVAL
SANGAMON COUNTY**



FULL SIZE PLANS HAVE BEEN PREPARED USING STANDARD ENGINEERING SCALES, REDUCED SIZED PLANS WILL NOT CONFORM TO STANDARD SCALES. IN MAKING MEASUREMENTS ON REDUCED PLANS, THE ABOVE SCALES MAY BE USED.

J.U.L.I.E.
JOINT UTILITY LOCATION INFORMATION FOR EXCAVATORS
1-800-892-0123
OR 811

PROJECT ENGINEER : BRIAN LANINGHAM - (217)782-6990
PROJECT MANAGER : VICTOR YOUNG - (217)524-0472

CONTRACT NO. 72M96

STATE OF ILLINOIS
DEPARTMENT OF TRANSPORTATION

SUBMITTED March 25 2021

[Signature]
REGIONAL ENGINEER

May 7, 2021
[Signature]
ENGINEER OF DESIGN AND ENVIRONMENT

May 7, 2021
[Signature]
DIRECTOR OF HIGHWAYS PROJECT IMPLEMENTATION

**PRINTED BY THE AUTHORITY
OF THE STATE OF ILLINOIS**

INDEX OF SHEETS

SHEET NO.	DESCRIPTION
1	COVER SHEET
2	INDEX OF SHEETS, HIGHWAY STANDARDS, AND GENERAL NOTES
3	SUMMARY OF QUANTITIES
4	SCHEDULE OF QUANTITIES
5-6	PLAN SHEET

HIGHWAY STANDARDS

STANDARD	DESCRIPTION
000001-08	STANDARD SYMBOLS, ABBREVIATIONS AND PATTERNS
001006	DECIMAL OF AN INCH AND OF A FOOT




GENERAL NOTES

1. TEMPORARY EROSION CONTROL SEEDING IS INCLUDED IN THIS CONTRACT TO SEED DISTURBED EARTH DURING TIME PERIODS WHEN PERMANENT SEEDING IS NOT ALLOWED. SOME OR ALL OF THE TEMPORARY EROSION CONTROL SEEDING WILL BE DELETED IF IT IS POSSIBLE TO PLACE PERMANENT SEEDING ON EARTH AT THE TIME OF THEIR COMPLETION
2. ALL TREES HAVE BEEN PAINTED WITH THE NUMBER IN CIRCLE AND THE DIAMETER

COMMITMENTS

TREES THAT HAVE ALREADY BEEN CUT DOWN MAY BE REMOVED STARTING AUGUST 1, 2021

TREES EQUAL TO OR GREATER THAN 3" IN DIAMETER SHALL NOT BE REMOVED BETWEEN APRIL 1ST AND SEPTEMBER 30TH OF ANY GIVEN YEAR

STATE OF ILLINOIS DEPARTMENT OF TRANSPORTATION DIVISION OF HIGHWAYS DISTRICT 6	
EXAMINED	March 24 20 21
 ENGINEER OF OPERATIONS	
EXAMINED	March 24 20 21
 ENGINEER OF PROJECT IMPLEMENTATION	
EXAMINED	Mar ch 24 20 21
 ENGINEER OF PROGRAM DEVELOPMENT	

REV. - MS

MODEL: Default
 FILE NAME: p:\gis\arcgis\dot\illinois\gov\p\w\dot\Documents\DOT_Offices\District 6\Projects\DISTRICT 6\Projects\CADD\as\CAD\sheet\06\060001-08.dwg

USER NAME = SEVERSONMJ	DESIGNED -	REVISED -
	DRAWN -	REVISED -
PLOT SCALE = 100.0000' / in.	CHECKED -	REVISED +
PLOT DATE = 3/24/2021	DATE -	REVISED +

**STATE OF ILLINOIS
DEPARTMENT OF TRANSPORTATION**

**INDEX OF SHEETS, HIGHWAY STANDARDS
GENERAL NOTES, SIGNATURES**

SCALE: SHEET 1 OF 1 SHEETS STA. TO STA.

F.A.U. RTE.	SECTION	COUNTY	TOTAL SHEETS	SHEET NO.
8157	D6 TREE REMOVAL 2021	SANGAMON	6	2
CONTRACT NO. 72M96				
ILLINOIS FED. AID PROJECT				

CONSTR. CODE
0-02066-6002
100% STATE

CODE NO.	ITEM	UNIT	TOTAL QUANTITY	URBAN
				0031 LANDSCAPE
20100210	TREE REMOVAL (OVER 15 UNITS DIAMETER)	UNIT	497.5	497.5
20400800	FURNISHED EXCAVATION	CU YD	50	50
25000300	SEEDING, CLASS 3	ACRE	1	1
25000400	NITROGEN FERTILIZER NUTRIENT	POUND	180	180
25000500	PHOSPHORUS FERTILIZER NUTRIENT	POUND	180	180
25000600	POTASSIUM FERTILIZER NUTRIENT	POUND	180	180
25000700	AGRICULTURAL GROUND LIMESTONE	TON	2	2
25003200	INTERSEEDING, CLASS 2	ACRE	1	1
25100115	MULCH, METHOD 2	ACRE	1	1
25100125	MULCH, METHOD 3	ACRE	1	1
67100100	MOBILIZATION	L SUM	1	1
X2010510	CLEARING AND GRUBBING	L SUM	1	1

MODEL Path: \\p0101120000.dtu\illinois.gov\PWIDOT\Documents\DOT_Offices\District_6\Projects\DE72198\CAD\Drawings\Drawings\Sheet\DE6xxxxx.dwg
 FILE NAME: \\p0101120000.dtu\illinois.gov\PWIDOT\Documents\DOT_Offices\District_6\Projects\DE72198\CAD\Drawings\Drawings\Sheet\DE6xxxxx.dwg

USER NAME = SEVERSONM	DESIGNED -	REVISED -
	DRAWN -	REVISED -
PLOT SCALE = 100,0000 ' / in.	CHECKED -	REVISED -
PLOT DATE = 3/24/2021	DATE -	REVISED -

**STATE OF ILLINOIS
DEPARTMENT OF TRANSPORTATION**

SUMMARY OF QUANTITY

SCALE: SHEET 1 OF 1 SHEETS STA. TO STA.

F.A.U RTE.	SECTION	COUNTY	TOTAL SHEETS	SHEET NO.
8157	D6 TREE REMOVAL 2021	SANGAMON	6	3
				CONTRACT NO. 72M96
ILLINOIS FED. AID PROJECT				

TREE REMOVAL AT DISTRICT 6 SIGN SHOP	
	20100210
TREE NUMBER	UNITS -15 AND ABOVE
1	21.5
2	30
3	26
5	62
6	15.5
7	36
8	26
9	26
10	39
11	28.5
12	19.5
13	16
14	20.5
15	22
16	16
17	19
18	19
19	18
20	18
21	19
TOTAL=	497.5

FURNISHED EXCAVATION, SEEDING , CLEARING & GRUBBING										
	20400800	25000210	25003200	25000400	25000500	25000600	25000700	25100115	25100125	X2010510
LOCATION	FURNISHED EXCAVATION	SEEDING CLASS 3	INTERSEEDING CLASS 2	NITROGEN FERTILIZER NUTRIENT	PHOSPHOROUS FERTILIZER NUTRIENT	POTASSIUM FERTILIZER NUTRIENT	AGRICULTURAL GROUND LIMESTONE	MULCH METHOD 2	MULCH METHOD 3	CLEARING AND GRUBBING
	CU YD	ACRE	ACRE	POUND	POUND	POUND	TONS	ACRE	ACRE	L SUM
AREA 1		1		90	90	90	1		1	1
AREA 2	50		1	90	90	90	1	1		
TOTAL=	50	1	1	180	180	180	2	1	1	1

REV. - MS

MODEL: Default
FILE: M:\GIS\proj\igp\arcgis\p\w\DOT\Documents\DOT - Offices\District 6\Projects\2021\20210623\CAD\Drawings\DOT\8157\8157-schedule.dgn

USER NAME = SEVERSONM	DESIGNED -	REVISED -	STATE OF ILLINOIS DEPARTMENT OF TRANSPORTATION	SCHEDULE OF QUANTITIES				FAU RTE.	SECTION	COUNTY	TOTAL SHEETS	SHEET NO.
PLOT SCALE = 100.0000' / in.	DRAWN -	REVISED -						8157	D6 TREE REMOVAL 2021	SANGAMON	6	4
PLOT DATE = 3/19/2021	CHECKED -	REVISED +		SCALE:	SHEET 1	OF 1	SHEETS	STA.	TO STA.	CONTRACT NO. 72M96		
DATE -	REVISED +			ILLINOIS FED. AID PROJECT								



BROUGHTON AVE

N MACARTHUR BLVD

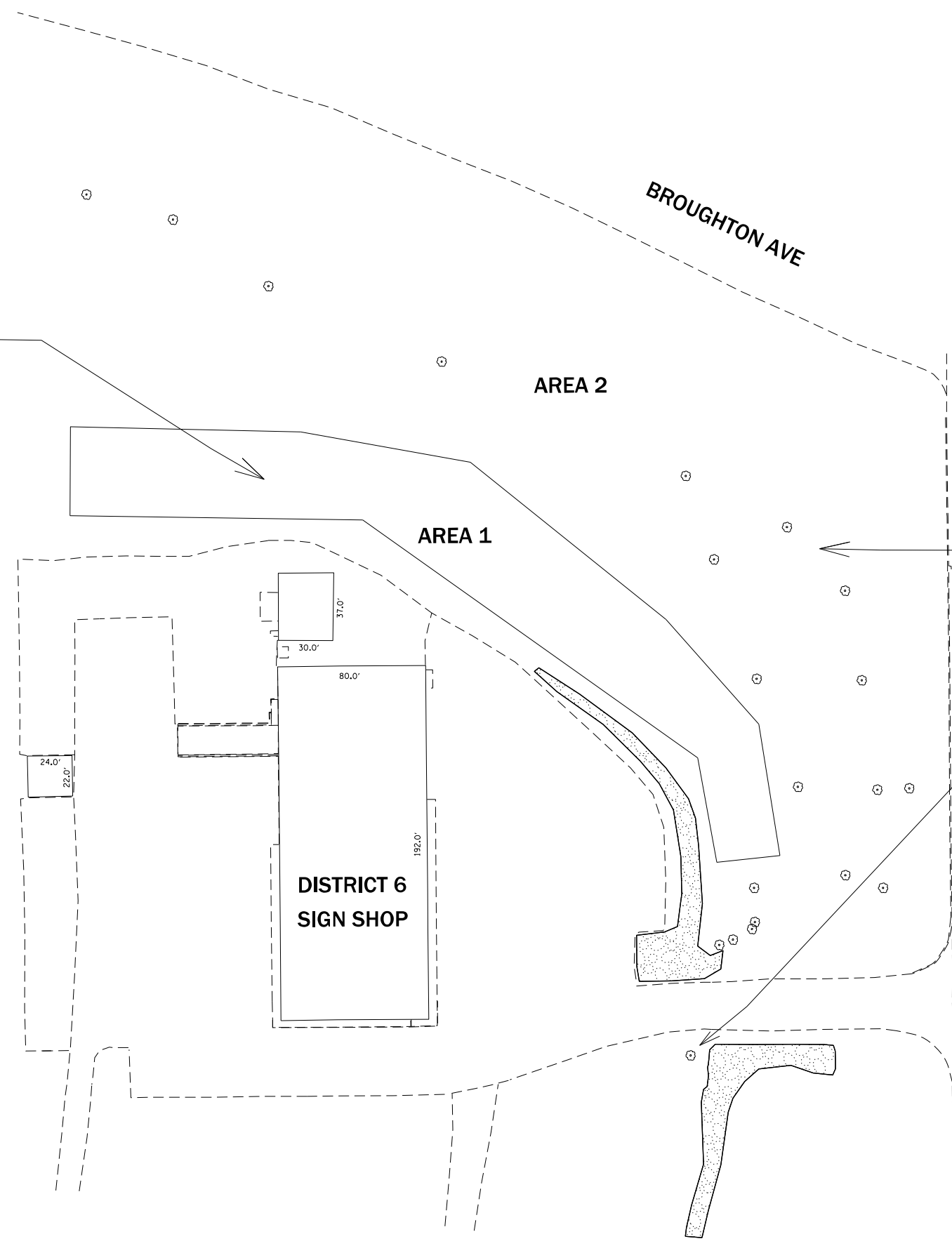
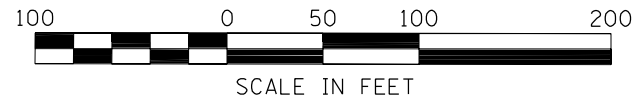
AREA 2

AREA 1

DISTRICT 6
SIGN SHOP

CLEARING AND GRUBBING –
These trees have been drop and
stockpiled for removal

TREE REMOVAL –
Trees that are standing



MODEL: Default
FILE NAME: ...
PROJECT: ...
DATE: 3/22/2021

USER NAME = SEVERSONM	DESIGNED -	REVISED -
PLOT SCALE = 100,0000' / in.	DRAWN -	REVISED -
PLOT DATE = 3/22/2021	CHECKED -	REVISED -
	DATE -	REVISED -

STATE OF ILLINOIS
DEPARTMENT OF TRANSPORTATION

TREE REMOVAL PLAN

SCALE: SHEET 1 OF 2 SHEETS STA. TO STA.

F.A.U. RTE.	SECTION	COUNTY	TOTAL SHEETS	SHEET NO.
8157	D6 TREE REMOVAL 2021	SANGAMON	6	5
CONTRACT NO. 72M96				
ILLINOIS FED. AID PROJECT				



BROUGHTON AVE

N MACARTHUR BLVD

AREA 2

AREA 1

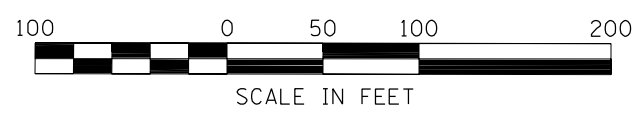
DISTRICT 6
SIGN SHOP

CLASS 3 SEEDING on the slope area

MULCH, METHOD 3 on
the slope area

INTERSEEDING,
CLASS 2 in the flat
area and tree removal
locations

MULCH, METHOD 2 in
the flat area and tree
removal area



MODEL: Default
 FILE NAME: p:\pub\amr\amr.com.dwg
 PROJECT: 8157
 SHEET: 6
 DATE: 3/24/2021

USER NAME = SEVERSONM	DESIGNED -	REVISED -
	DRAWN -	REVISED -
PLOT SCALE = 100,0000' / in.	CHECKED -	REVISED -
PLOT DATE = 3/24/2021	DATE -	REVISED -

**STATE OF ILLINOIS
DEPARTMENT OF TRANSPORTATION**

SEEDING AND MULCH PLAN

SCALE: SHEET 2 OF 2 SHEETS STA. TO STA.

F.A.U. RTE.	SECTION	COUNTY	TOTAL SHEETS	SHEET NO.
8157	D6 TREE REMOVAL 2021	SANGAMON	6	6
CONTRACT NO. 72M96				
ILLINOIS FED. AID PROJECT				