

STATE OF ILLINOIS  
DEPARTMENT OF TRANSPORTATION

F.A. RTE.	SECTION	COUNTY	TOTAL SHEETS	SHEET NO.
*	2021-1 TREE REMOVAL	VARIOUS	4	1
		ILLINOIS	CONTRACT NO. 66L69	

\* VARIOUS

**INDEX**

- 1. COVER SHEET
- 2. GENERAL NOTES
- 3. SUMMARY OF QUANTITIES
- 4. SCHEDULES

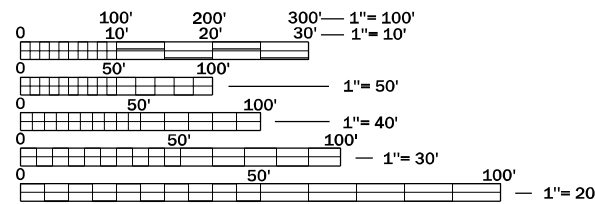
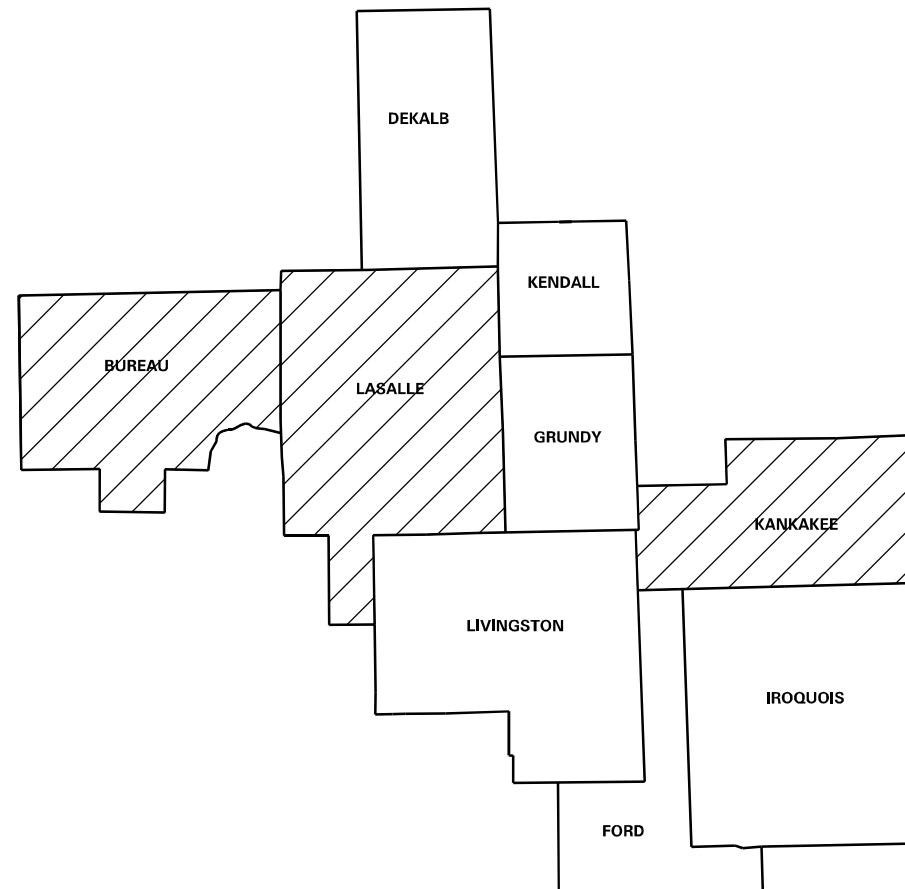
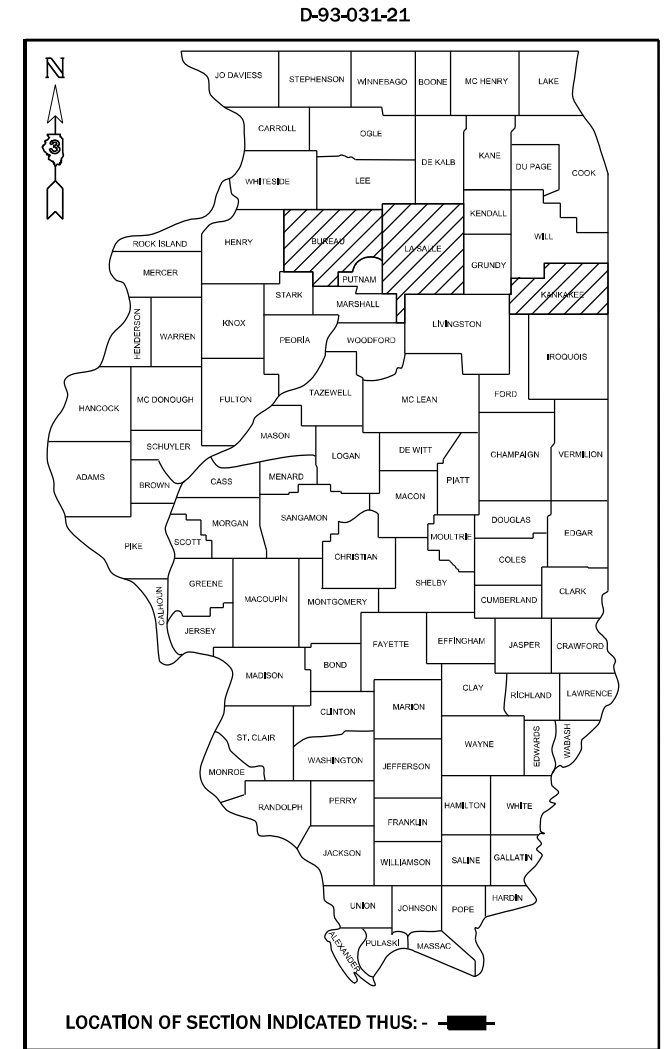
**LIST OF ILLINOIS DOT HIGHWAY STANDARDS**

- 000001-08 STANDARD SYMBOLS, ABBREVIATIONS AND PATTERNS
- 001006 DECIMAL OF AN INCH AND OF A FOOT
- 701001-02 OFF-ROAD OPERATIONS 2L, 2W, MORE THAN 15' (4.5 m) AWAY
- 701006-05 OFF-ROAD OPERATIONS 2L, 2W, 15' (4.5 m) TO 24" (600 mm) FROM PAVEMENT EDGE
- 701101-05 OFF-ROAD OPERATIONS, MULTILANE, 15' (4.5 m) TO 24" (600 mm) FROM PAVEMENT EDGE
- 701106-02 OFF-ROAD OPERATIONS, MULTILANE, MORE THAN 15' (4.5 m) AWAY
- 701201-05 LANE CLOSURE, 2L, 2W, DAY ONLY, FOR SPEEDS ≥ 45 MPH
- 701301-04 LANE CLOSURE, 2L, 2W, SHORT TIME OPERATIONS
- 701400-10 APPROACH TO LANE CLOSURE, FREEWAY/EXPRESSWAY
- 701406-12 LANE CLOSURE, FREEWAY/EXPRESSWAY, DAY OPERATIONS ONLY
- 701421-08 LANE CLOSURE, MULTILANE, DAY OPERATIONS ONLY, FOR SPEEDS ≥ 45 MPH TO 55 MPH
- 701428-01 TRAFFIC CONTROL, SETUP AND REMOVAL, FREEWAY/EXPRESSWAY
- 701901-08 TRAFFIC CONTROL DEVICES

**PROPOSED  
HIGHWAY PLANS**

**VARIOUS ROUTES  
SECTION 2021-1 TREE REMOVAL  
TREE REMOVAL  
VARIOUS COUNTIES**

C-93-065-21



FULL SIZE PLANS HAVE BEEN PREPARED USING STANDARD ENGINEERING SCALES. REDUCED SIZED PLANS WILL NOT CONFORM TO STANDARD SCALES. IN MAKING MEASUREMENTS ON REDUCED PLANS, THE ABOVE SCALES MAY BE USED.

J.U.L.I.E.  
JOINT UTILITY LOCATION INFORMATION FOR EXCAVATION  
1-800-892-0123  
OR 811

**PROJECT ENGINEER: BRAD DUNCAN, P.E.**  
**UNIT CHIEF: DARCY CARPENTER**  
DISTRICT 3 NO. (815) 434-6131  
CONTRACT NO. 66L69

STATE OF ILLINOIS  
DEPARTMENT OF TRANSPORTATION

SUBMITTED March 24, 2021

*[Signature]*  
REGIONAL ENGINEER

May 7, 2021 *[Signature]*  
ENGINEER OF DESIGN AND ENVIRONMENT

May 7, 2021 *[Signature]*  
DIRECTOR OF HIGHWAYS PROJECT IMPLEMENTATION

**PRINTED BY THE AUTHORITY  
OF THE STATE OF ILLINOIS**

**GENERAL NOTES**

FOR STABILIZATION, ALL TYPE III BARRICADES WILL REQUIRE A MINIMUM OF FOUR SAND BAGS PER BARRICADE.

SEEDING WILL NOT BE PERMITTED AT ANY TIME WHEN THE GROUND IS FROZEN, WET, OR IN AN UNTILLABLE CONDITION. LOCATIONS TO BE SEEDED WILL BE DETERMINED BY THE ENGINEER.

ONLY THOSE TREES DESIGNATED BY THE WORK ORDER SHALL BE REMOVED. THE CONTRACTOR SHALL PROTECT ALL DESIRABLE TREES AND SHRUBS FROM FROM DAMAGE DUE TO HIS OPERATIONS. CONSULT ENGINEER IF THERE IS A DESIRABLE TREE IN QUESTION.

THE FINISHED EARTHWORK SHALL HAVE A VEGETATION SUSTAINING SOIL COVERING THE TOP FOUR INCHES ( 100 MILLIMETERS) IN AREAS TO BE SEEDED OR SODDED. THE VEGETATION SUSTAINING SOIL REQUIRED WILL NOT BE PAID FOR SEPARATELY BUT WILL BE INCLUDED IN THE COST OF THE TREE REMOVAL PAY ITEMS.

ALL EXCAVATED MATERIAL, WHICH INCLUDES DIGGING OR GRADING OF ANY SOIL OR FILL MATERIAL, WITH THE EXCEPTION OF AGGREGATE FILLS, MUST BE INCORPORATED WITHIN THE IDOT RIGHT OF WAY DUE TO ENVIRONMENTAL DOCUMENTATION REQUIREMENTS.

ANY REFERENCE TO A STANDARD IN THESE PLANS SHALL BE INTERPRETED TO MEAN THE EDITION AS INDICATED BY THE SUBNUMBER SHOWN IN THE LIST OF STANDARDS OR THE COPY INCLUDED IN THESE PLANS.

THE CONTRACTOR'S ATTENTION IS DIRECTED TO THE PRESENCE OF DEPARTMENT-OWNED UNDERGROUND UTILITIES WITHIN THE LIMITS OF THE PROPOSED IMPROVEMENT. THE CONTRACTOR SHALL REQUEST THE ILLINOIS DEPARTMENT OF TRANSPORTATION, BUREAU OF OPERATIONS IN OTTAWA (815-434-8505 OR 815-434-8506) TO LOCATE THE UNDERGROUND FACILITIES, PROVIDING A MINIMUM OF 72 HOURS NOTICE. THE DEPARTMENT IS NOT A MEMBER OF THE JOINT UTILITY LOCATING INFORMATION FOR EXCAVATORS (JULIE) SYSTEM

ALL DAMAGE TO DEPARTMENT OWNED UNDERGROUND FACILITIES, CAUSED BY THE CONTRACTOR SHALL BE REPAIRED TO THE SATISFACTION OF THE DEPARTMENT AT THE CONTRACTOR'S EXPENSE. THIS SHALL INCLUDE ALL TEMPORARY REPAIRS REQUIRED TO KEEP THE FACILITY OPERATIONAL WHILE MATERIAL IS BEING OBTAINED TO MAKE PERMANENT REPAIRS.

THE CONTRACTOR SHALL CONTACT JULIE AT LEAST 48 HOURS PRIOR TO EXCAVATION TO DETERMINE WHICH UTILITIES ARE IN THE AREA.

STATE OF ILLINOIS  
DEPARTMENT OF TRANSPORTATION  
DISTRICT THREE  
AS BUILT INFORMATION

STATE OF ILLINOIS  
DEPARTMENT OF TRANSPORTATION  
DISTRICT THREE

\_\_\_\_\_  
SUPERVISING CONSTRUCTION FIELD ENGINEER

PREPARED BY: \_\_\_\_\_  
DISTRICT STUDIES & PLANS ENGINEER

\_\_\_\_\_  
RESIDENT ENGINEER / TECHNICIAN

DATE: \_\_\_\_\_

START & END DATES  
OF CONSTRUCTION:

\_\_\_\_\_

EXAMINED BY: \_\_\_\_\_  
DISTRICT CONSTRUCTION ENGINEER

INSPECTORS:

\_\_\_\_\_

\_\_\_\_\_

\_\_\_\_\_

\* VARIOUS

MODEL: Default  
FILE NAME: p:\pub\harrington.dwg  
PROJECT: P:\IDOT\Documents\IDOT\_Offices\District 3\Projects\ID366L69\CADD\DATA\ID366L69-414-CONV.CON

USER NAME = pletschr	DESIGNED - _____	REVISED - _____
	DRAWN - _____	REVISED - _____
PLOT SCALE = 100,0000' / in.	CHECKED - _____	REVISED - _____
PLOT DATE = 3/22/2021	DATE - _____	REVISED - _____

**STATE OF ILLINOIS  
DEPARTMENT OF TRANSPORTATION**

**GENERAL NOTES**

SCALE: \_\_\_\_\_ SHEET \_\_\_\_ OF \_\_\_\_ SHEETS STA. \_\_\_\_\_ TO STA. \_\_\_\_\_

F.A. RTÉ.	SECTION	COUNTY	TOTAL SHEETS	SHEET NO.
~	2021-1 TREE REMOVAL	VARIOUS	4	2
			CONTRACT NO. 66L69	
		ILLINOIS	FED. AID PROJECT	

CODE NO.	ITEM	UNIT	TOTAL QUANTITY	CONSTR. CODE
				100% STATE ROADWAY 0031 NONE
20100110	TREE REMOVAL (6 TO 15 UNITS DIAMETER)	UNIT	99	99
20100210	TREE REMOVAL (OVER 15 UNITS DIAMETER)	UNIT	546	546
67100100	MOBILIZATION	L SUM	1	1

\* VARIOUS

FILE NAME =	USER NAME = pletschr	DESIGNED - _____	REVISED - _____	<b>STATE OF ILLINOIS DEPARTMENT OF TRANSPORTATION</b>	<b>SUMMARY OF QUANTITIES</b>				F.A. RTE.	SECTION	COUNTY	TOTAL SHEETS	SHEET NO.
pw:\planroom\dot\illinois.gov\PWIDOT\Documents\IDOT	offices\District 3\Projects\ID366L69\CADData\ID366L69-shl-cover.dwg	DRAWN - _____	REVISED - _____		* 2021-1 TREE REMOVAL	VARIOUS	4	3					
Default	PLOT SCALE = 100,0000' / in.	CHECKED - _____	REVISED - _____		CONTRACT NO. 66L69								
	PLOT DATE = 3/22/2021	DATE - _____	REVISED - _____		SCALE: _____	SHEET 1 OF 1 SHEETS	STA. _____	TO STA. _____	ILLINOIS FED. AID PROJECT				

TREE REMOVAL - BUREAU COUNTY (VARIOUS ROUTES)				
LOCATION	NUMBER OF TREES AND SIZE	TREE REMOVAL DIAMETER 6-15	TREE REMOVAL DIAMETER OVER 15	TREE REMOVAL DIAMETER TOTALS
		UNIT	UNIT	UNIT
IL 89, IN LAMOILLE	1 TOTAL TREES (0 @ 6-15 UNITS; 1 @ >15 UNITS)	0	44	44
US 6, BETWEEN SEATONVILLE AND HOLLOWAYVILLE	1 TOTAL TREES (0 @ 6-15 UNITS; 1 @ >15 UNITS)	0	36	36
<b>TOTALS</b>	<b>2 Total Trees (0 @ 6-15 UNITS; 2 @ &gt;15 UNITS)</b>	<b>0</b>	<b>80</b>	<b>80</b>

TREE REMOVAL - KANKAKEE COUNTY (I-57 SB)				
LOCATION	NUMBER OF TREES AND SIZE	TREE REMOVAL DIAMETER 6-15	TREE REMOVAL DIAMETER OVER 15	TREE REMOVAL DIAMETER TOTALS
		UNIT	UNIT	UNIT
APPROXIMATELY MP 320.5 ON I-57 SOUTH BOUND	17* TOTAL TREES (7 @ 6-15 UNITS; 10 @ >15 UNITS) <i>*ACTUALLY 5 TREES, BUT ALL HAVE MULTIPLE TRUNKS THAT WILL BE MEASURED INDIVIDUALLY</i>	87	197	284
<b>TOTALS</b>	<b>17 Total Trees (7 @ 6-15 UNITS; 10 @ &gt;15 UNITS)</b>	<b>87</b>	<b>197</b>	<b>284</b>

TREE REMOVAL - LASALLE COUNTY (VARIOUS ROUTES)				
LOCATION	NUMBER OF TREES AND SIZE	TREE REMOVAL DIAMETER 6-15	TREE REMOVAL DIAMETER OVER 15	TREE REMOVAL DIAMETER TOTALS
		UNIT	UNIT	UNIT
US 52, 0.1 MILES WEST OF E1050TH RD-2.8 MILES EAST OF E12TH RD (PRAIRIE CENTER)	7 TOTAL TREES (1 @ 6-15 UNITS; 6 @ >15 UNITS)	12	164	176
US 52, SERENA TO 1.0 MILE EAST OF RT 71	3 TOTAL TREES (0 @ 6 15 UNITS; 3* @ >15 UNITS) <i>*Includes a 55" tree with all branches removed, it's just the trunk approx. 20' tall</i>	0	105	105
<b>TOTALS</b>	<b>10 TOTAL TREES (1 @ 6-15 UNITS; 9 @ &gt;15 UNITS)</b>	<b>12</b>	<b>269</b>	<b>281</b>

\*VARIOUS