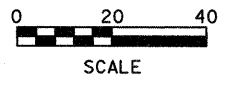
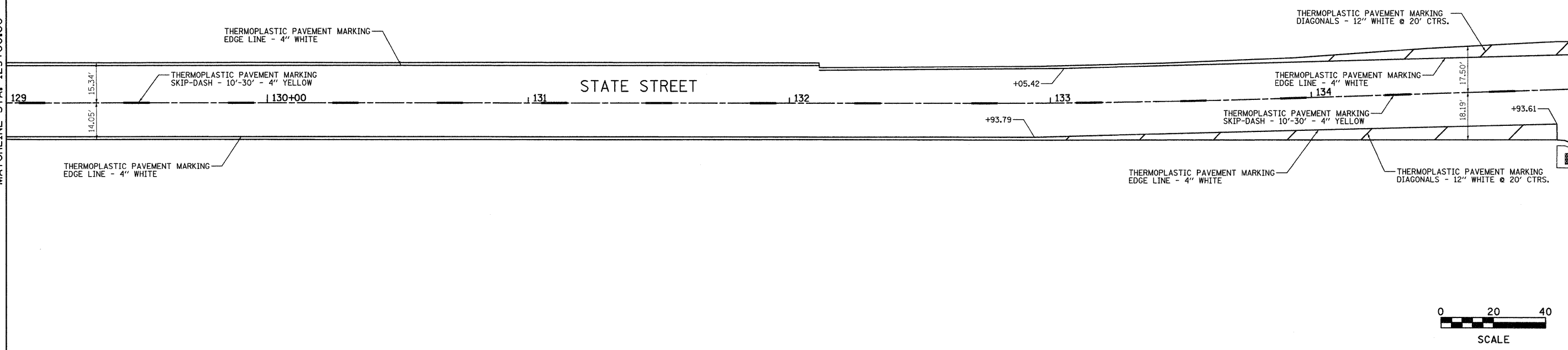




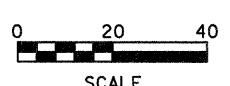
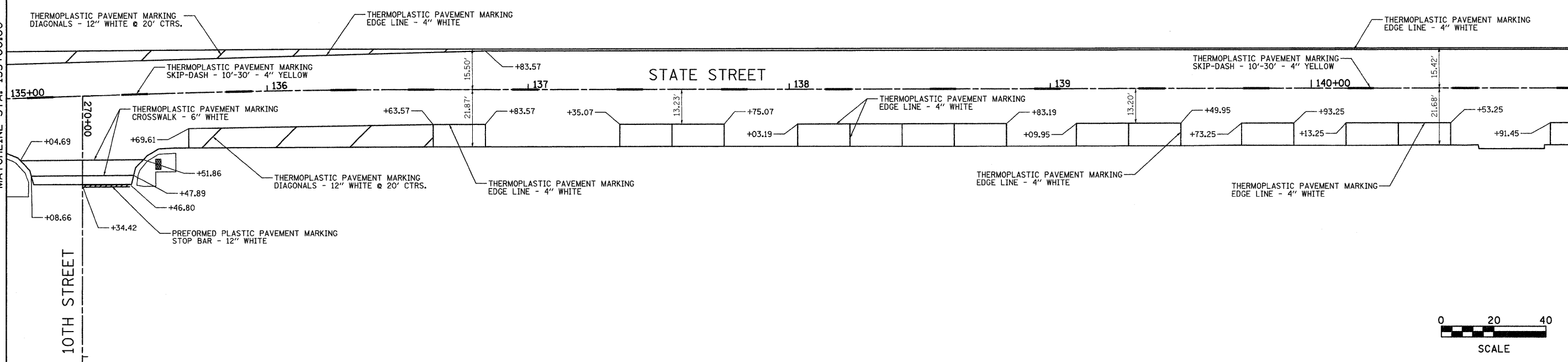
MATCHLINE STA. 129+00.00

MATCHLINE STA. 135+00.00



MATCHLINE STA. 135+00.00

MATCHLINE STA. 141+00.00



FILE NAME =	USER NAME = ramesh	DESIGNED -	REVISED -	CITY OF MADISON STATE STREET	PAVEMENT MARKINGS				F.A.U. RTE. 9096	SECTION 05-00021-02-RS	COUNTY MADISON	TOTAL SHEETS 37	SHEET NO. 34
#FILE#	PLOT SCALE = #SCALE#	DRAWN -	REVISED -		SCALE: 1" = 20' SHEET NO. OF SHEETS STA. TO STA.				CONTRACT NO. 97441				
	PLOT DATE = 4/8/2010	CHECKED -	REVISED -		FED. ROAD DIST. NO. ILLINOIS FED. AID PROJECT								
		DATE -	REVISED -										