




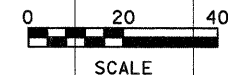
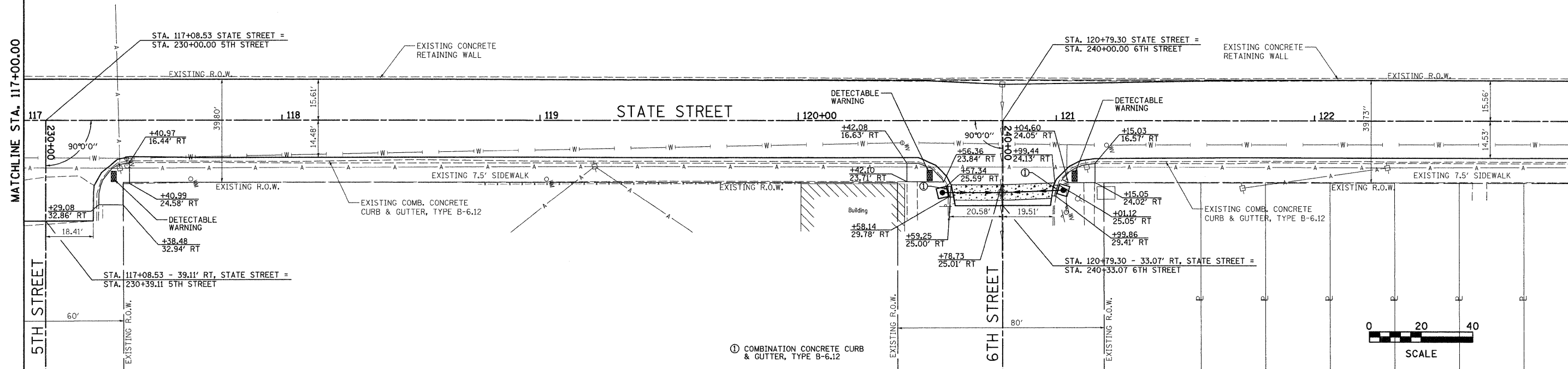
**LEGEND**

-  PATCHES, CLASS B, TYPE II, 12"
-  PATCHES, CLASS B, TYPE III, 12"
-  PATCHES, CLASS B, TYPE IV, 12"



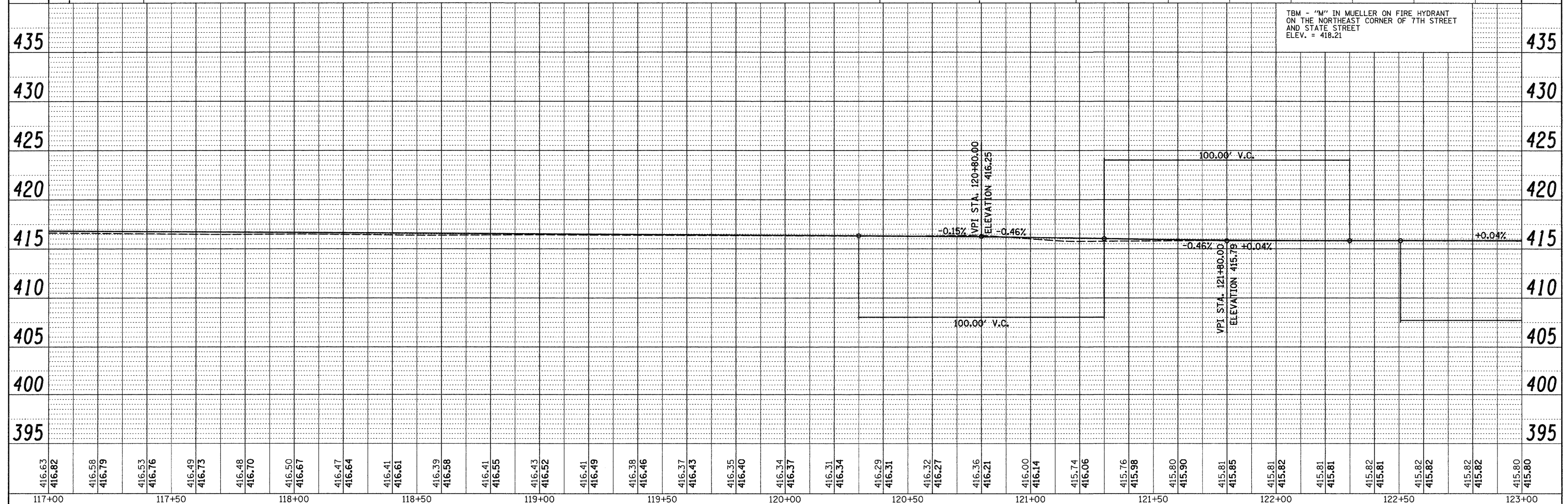
PLAN	REVIEWED	DATE
NOTE BOOK	PLOTTED	
NO.	GRADES CHECKED	
	STRUCTURE NOTATIONS CHKD	

PROFILE	REVIEWED	DATE
NOTE BOOK	PLOTTED	
NO.	GRADES CHECKED	
	STRUCTURE NOTATIONS CHKD	



① COMBINATION CONCRETE CURB & GUTTER, TYPE B-6.12

TBM - "M" IN MUELLER ON FIRE HYDRANT ON THE NORTHEAST CORNER OF 7TH STREET AND STATE STREET ELEV. = 418.21



FILE NAME =	USER NAME = ramesh	DESIGNED -	REVISED -	<b>CITY OF MADISON STATE STREET</b>	<b>PLAN &amp; PROFILE</b>	F.A.U. RTE.	SECTION	COUNTY	TOTAL SHEETS	SHEET NO.	
*FILEL*		DRAWN -	REVISED -			9096	05-00021-02-RS	MADISON	37	19	
	PLOT SCALE = *SCALE*	CHECKED -	REVISED -			CONTRACT NO. 97441					
	PLOT DATE = 4/8/2010	DATE -	REVISED -			FED. ROAD DIST. NO. ILLINOIS FED. AID PROJECT					