





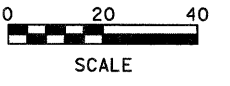
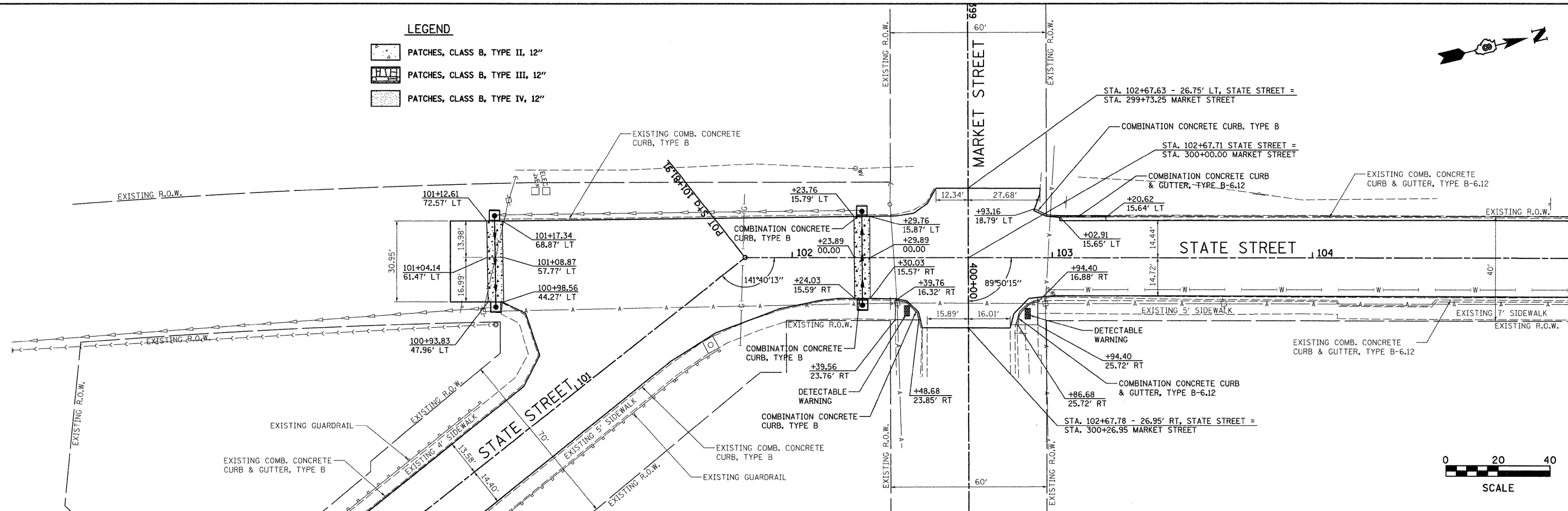
**LEGEND**

-  PATCHES, CLASS B, TYPE II, 12"
-  PATCHES, CLASS B, TYPE III, 12"
-  PATCHES, CLASS B, TYPE IV, 12"



DATE	
BY	
PLAN	
SURVEYED	
PLOTTED	
GRADES CHECKED	
STRUCTURE NOTATIONS CHKD	
NOTE BOOK NO.	
CADD FILE NAME	

DATE	
BY	
PROFILE	
SURVEYED	
PLOTTED	
GRADES CHECKED	
STRUCTURE NOTATIONS CHKD	
NOTE BOOK NO.	
CADD FILE NAME	



TBM - "M" IN MUELLER ON FIRE HYDRANT IN MIDDLE OF BLOCK ON NORTH SIDE OF MARKET STREET BETWEEN MADISON AVENUE AND STATE STREET ELEV. = 418.52

FILE NAME =	USER NAME = ramesh	DESIGNED -	REVISED -	<b>CITY OF MADISON STATE STREET</b>	<b>PLAN &amp; PROFILE</b>				F.A.U. RTE. =	SECTION	COUNTY	TOTAL SHEETS	SHEET NO.		
#FILE#	PLOT SCALE = #SCALE#	DRAWN -	REVISED -		SCALE: 1" = 20'	SHEET NO.	OF	SHEETS	STA.	TO STA.	9096	05-00021-02-RS	MADISON	37	16
	PLOT DATE = 4/8/2018	CHECKED -	REVISED -												
		DATE -	REVISED -												
											CONTRACT NO. 97441			ILLINOIS FED. AID PROJECT	