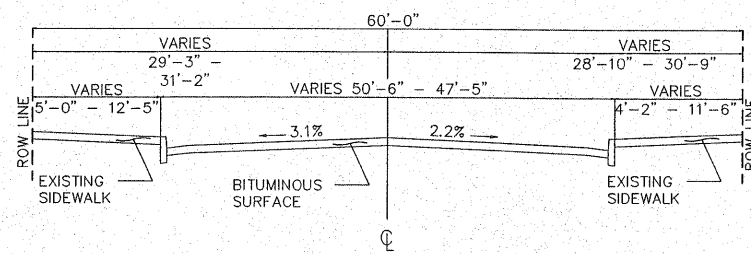
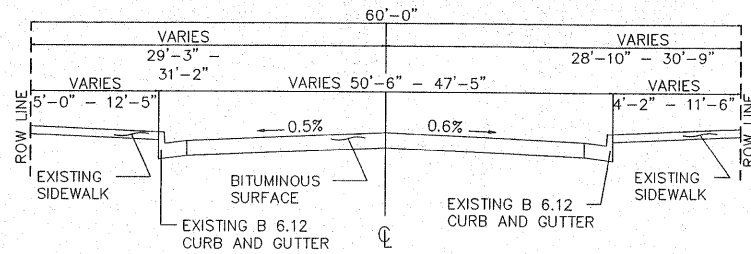


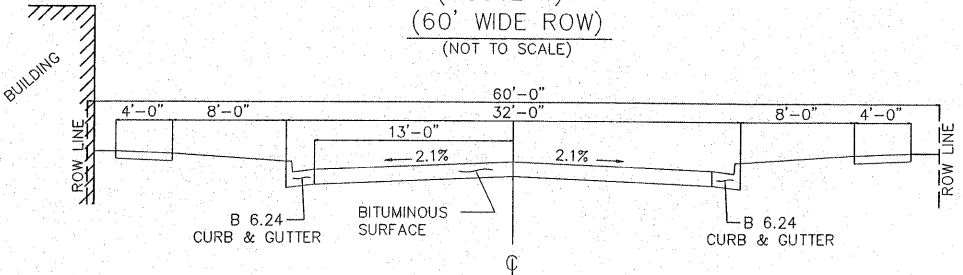
MAIN ST.
10+80 - 20+25
(60' WIDE ROW)
(NOT TO SCALE)



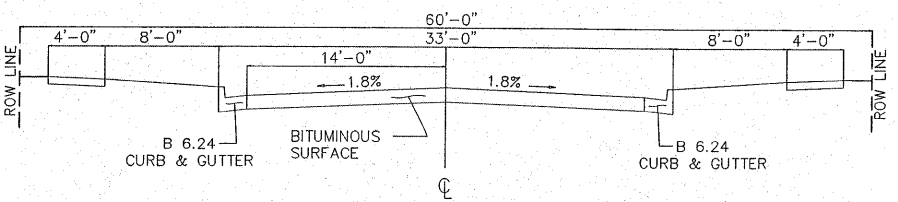
MAIN ST.
20+25 - 20+70
(60' WIDE ROW)
(NOT TO SCALE)



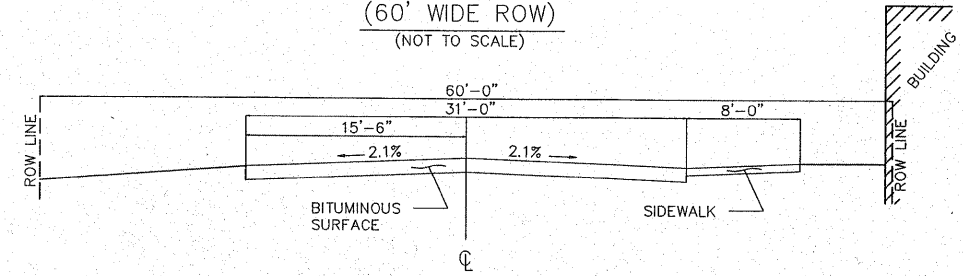
HIBBARD ST. (NORTH)
(ROUTE 4)
(60' WIDE ROW)
(NOT TO SCALE)



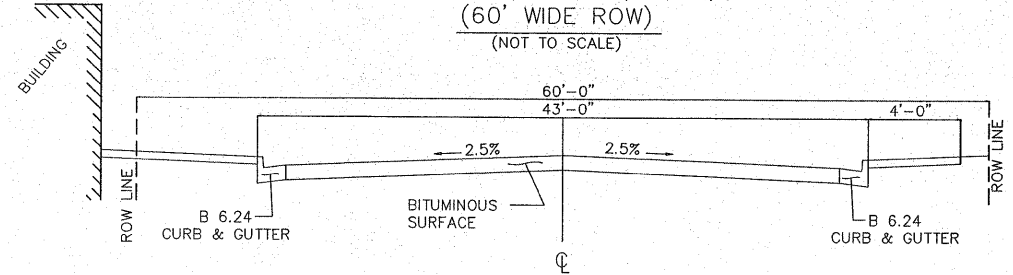
HIBBARD ST. (SOUTH)
(ROUTE 4)
(60' WIDE ROW)
(NOT TO SCALE)



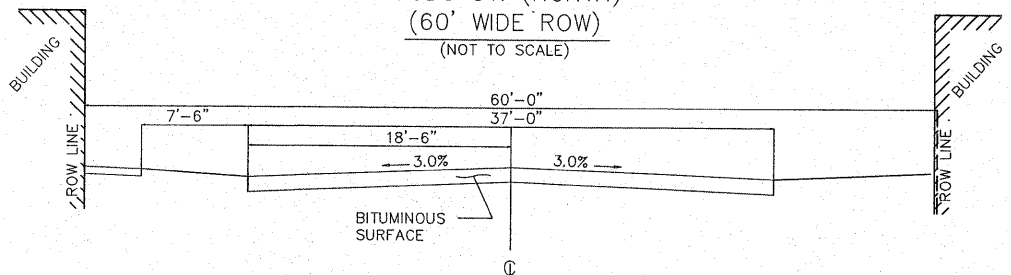
EDWARDSVILLE ST. (NORTH)
(60' WIDE ROW)
(NOT TO SCALE)



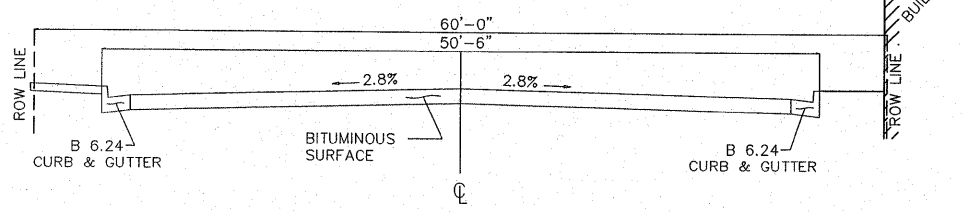
EDWARDSVILLE ST. (SOUTH)
(60' WIDE ROW)
(NOT TO SCALE)



WOODS ST. (NORTH)
(60' WIDE ROW)
(NOT TO SCALE)



WOODS ST. (SOUTH)
(60' WIDE ROW)
(NOT TO SCALE)



FILE NAME = 01819-301	USER NAME = Webster, Chris	DESIGNED - CSH	REVISED -	STATE OF ILLINOIS DEPARTMENT OF TRANSPORTATION	TYPICALS - EXISTING			F.A.U. R.T.E.	SECTION	COUNTY	TOTAL SHEETS	SHEET NO.
	PLOT SCALE = 1:1	CHECKED - DLK	REVISED -					8136	09-00036-02-PV	MACOUPIN	29	4
	PLOT DATE = 12/14/2009	DATE - 11/25/09	REVISED -					CONTRACT NO. 93521				
				SCALE: NA SHEET NO. 4 OF 29 SHEETS STA. NA TO STA. NA			FED. ROAD DIST. NO. 6 ILLINOIS FED. AID PROJECT					