

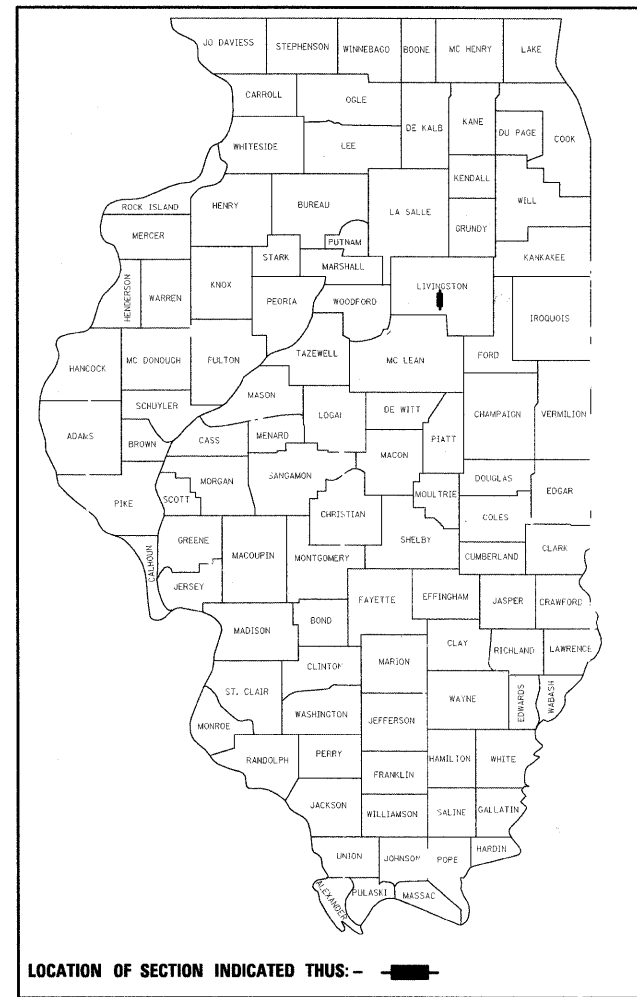
F.A.U. RTE.	SECTION	COUNTY	TOTAL SHEETS	SHEET NO.
6319	08-0091-00-RP	LIVINGSTON	31	1
FED. ROAD DIST. NO.	ILLINOIS	CONTRACT NO. 87404		

- INDEX OF SHEETS**
- 1 COVER SHEET
 - 2 SUMMARY OF QUANTITIES
 - 3 TYPICAL CROSS SECTIONS, LEGEND AND PLAN NOTES
 - 4 SCHEDULE OF QUANTITIES
 - 5 CONTROL AND SURVEY TIES
 - 6 STAGE CONSTRUCTION PLAN
 - 7-11 PLAN AND PROFILE
 - 12-13 EROSION CONTROL PLAN "SWPPP"
 - 14-16 INTERSECTION DETAILS AND ELEVATIONS
 - 17-18 PAVEMENT MARKING AND SIGNAGE PLAN
 - 19 MISCELLANEOUS DETAILS
 - 20-31 CROSS SECTIONS

- STATE STANDARD DETAILS**
- 000001-05 STANDARD SYMBOLS, ABBREVIATIONS AND PATTERNS
 - 280001-05 TEMPORARY EROSION CONTROL SYSTEMS
 - 420001-07 PAVEMENT JOINTS
 - 420111-02 PCC PAVEMENT ROUNDOUTS
 - 424001-05 CURB RAMPS FOR SIDEWALKS
 - 606001-04 CONCRETE CURB TYPE B AND COMBINATION CONCRETE CURB AND GUTTER
 - 701006-03 OFF-RD OPERATIONS, 2L, 2W, 15' (4.5m) TO 24" (600 MM) FROM PAVEMENT EDGE
 - 701011-02 OFF-RD MOVING OPERATIONS, 2L, 2W, DAY ONLY
 - 701301-03 LANE CLOSURE, 2L, 2W, SHORT TIME OPERATIONS
 - 701311-05 LANE CLOSURE, 2L, 2W, MOVING OPERATIONS-DAY ONLY
 - 701501-05 URBAN LANE CLOSURE, 2L,2W, UNDIVIDED
 - 701801-04 LANE CLOSURE, MULTILANE 1W OR 2W CROSSWALK OR SIDEWALK CLOSURE
 - 701901-01 TRAFFIC CONTROL DEVICES
 - 720001-01 SIGN PANEL MOUNTING DETAILS
 - 720006-02 SIGN PANEL ERECTION DETAILS
 - 728001-01 TELESCOPING STEEL SIGN SUPPORT
 - 780001-02 TYPICAL PAVEMENT MARKINGS
 - B.L.R. 10-6 PCC PAVEMENT SPECIAL

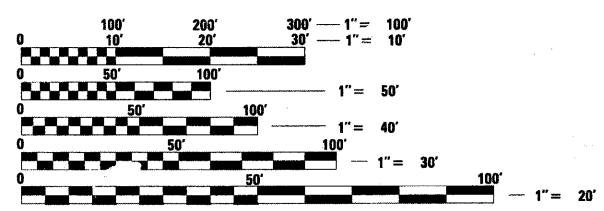
STATE OF ILLINOIS
DEPARTMENT OF TRANSPORTATION
DIVISION OF HIGHWAYS
PLANS FOR FEDERAL-AID
LOCAL AGENCY IMPROVEMENT

CITY OF PONTIAC, LIVINGSTON COUNTY
PROJECT ARA-M-5056(016)
JOB C-93-118-09
AURORA STREET (FAU 6319)
(INDIANA AVENUE FAU 6307 TO JOHN STREET)
SECTION: 08-0091-00-RP
FUNDING TYPE: ARRA, STU, MFT, LOCAL



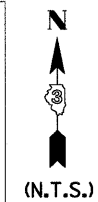
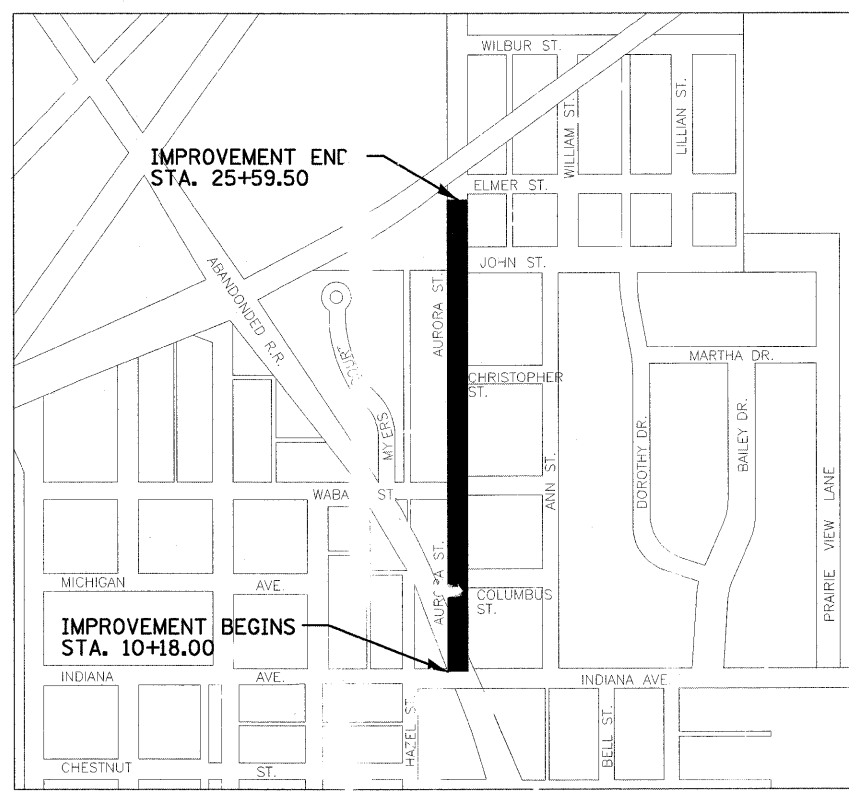
STRUCTURAL DESIGN DATA

AURORA STREET - URBAN COLLECTOR
POSTED SPEED = 25 MPH
DESIGN SPEED = 30 MPH
ADT (2010) = 4,340, ADT (2030) = 5,040, DHV = 504
STRUCTURAL DESIGN TRAFFIC YEAR: 2020
PC: 4.116 SU: 327 MU: 234
CLASS OF STREET: II
TRAFFIC FACTOR: 1.78 AT 20 YEAR DESIGN PERIOD WITH 80,000 LB TRUCKS
SUBGRADE SUPPORT RATING: POOR
PAVEMENT STRUCTURAL MATERIALS: SEE PROPOSED TYPICAL SECTIONS




FULL SIZE PLANS HAVE BEEN PREPARED USING STANDARD ENGINEERING SCALES. REDUCED SIZED PLANS WILL NOT CONFORM TO STANDARD SCALES. IN MAKING MEASUREMENTS ON REDUCED PLANS, THE ABOVE SCALES MAY BE USED.

J.U.L.I.E.
JOINT UTILITY LOCATION INFORMATION FOR EXCAVATION
1-800-892-0123
OR 811



LOCATION MAP - CITY OF PONTIAC
TOTAL LENGTH OF PROJECT = 1,541.50 FEET = 0.292 MILES
NET LENGTH OF PROJECT = 1,541.50 FEET = 0.292 MILES
—■— PROPOSED ROADWAY IMPROVEMENTS



Eric R. Bachman DATE: 03/25/10
EXPIRATION 11/30/2011

THE IMPROVEMENTS UNDER THIS CONTRACT ARE IN ACCORDANCE WITH THE ILLINOIS DEPARTMENT OF TRANSPORTATION "BUREAU OF LOCAL ROADS AND STREETS MANUAL, 2005 EDITION"

APPROVED	<i>March 25</i>	2010
	<i>Robert W. Small</i>	
	MAYOR-CITY OF PONTIAC	
PASSED		2010
	N/A	
	DISTRICT THREE ENGINEER OF CONSTRUCTION	
PASSED	<i>March 29</i>	2010
	<i>Jim</i>	
	DISTRICT THREE IMPLEMENTATION ENGINEER	
Releasing For Bid Based on Limited Review	<i>March 29</i>	2010
	<i>Bryce</i>	
	DEPUTY DIRECTOR OF HIGHWAYS, REGION TWO ENGINEER	
	STATE OF ILLINOIS	
	DEPARTMENT OF TRANSPORTATION	

PRINTED BY THE AUTHORITY OF THE STATE OF ILLINOIS

CONTRACT NO. 87404

CODE NO.	PAY ITEM	UNIT	TOTAL QUANTITY J000
* 20200100	EARTH EXCAVATION	CU YD	4,241
21001000	GEOTECHNICAL FABRIC FOR GROUND STABILIZATION	SQ YD	570
* 21101615	TOPSOIL FURNISH AND PLACE, 4"	SQ YD	2,912
25000110	SEEDING, CLASS 1A	ACRE	0.6
25000400	NITROGEN FERTILIZER NUTRIENT	POUND	54
25000500	PHOSPHORUS FERTILIZER NUTRIENT	POUND	54
25000600	POTASSIUM FERTILIZER NUTRIENT	POUND	54
25100630	EROSION CONTROL BLANKET	SQ YD	2,912
28000500	INLET AND PIPE PROTECTION	EACH	52
28000510	INLET FILTERS	EACH	52
28000250	TEMPORARY EROSION CONTROL SEEDING	POUND	60
* 31101000	SUB-BASE GRANULAR MATERIAL, TYPE B	TON	390
35101400	AGGREGATE BASE COURSE, TYPE B	TON	1,472
35400100	PORTLAND CEMENT CONCRETE BASE COURSE WIDENING 6"	SQ YD	54
40200800	AGGREGATE SURFACE COURSE, TYPE B	TON	38
* 40201000	AGGREGATE FOR TEMPORARY ACCESS	TON	200
* 40600100	BITUMINOUS MATERIALS (PRIME COAT)	GALLON	172
40600990	TEMPORARY RAMP	SQ YD	150
40603080	HOT-MIX ASPHALT BINDER COURSE, IL-19.0, N50	TON	91
40603310	HOT-MIX ASPHALT SURFACE COURSE, MIX "C", N50	TON	72
* 42000900	HIGH-EARLY-STRENGTH PORTLAND CEMENT CONCRETE PAVEMENT 8"	SQ YD	830
42001300	PROTECTIVE COAT	SQ YD	5,863
* 42300200	PORTLAND CEMENT CONCRETE DRIVEWAY PAVEMENT, 6 INCH	SQ YD	428
* 42300400	PORTLAND CEMENT CONCRETE DRIVEWAY PAVEMENT, 8 INCH	SQ YD	644
* 42400100	PORTLAND CEMENT CONCRETE SIDEWALK 4 INCH	SQ FT	4,270
* 42400300	PORTLAND CEMENT CONCRETE SIDEWALK 6 INCH	SQ FT	649
* 42400410	PORTLAND CEMENT CONCRETE SIDEWALK 8 INCH	SQ FT	1,381
42400800	DETECTABLE WARNINGS	SQ FT	96
44000100	PAVEMENT REMOVAL	SQ YD	86
44000198	HOT-MIX ASPHALT SURFACE REMOVAL, VARIABLE DEPTH	SQ YD	359
44000200	DRIVEWAY PAVEMENT REMOVAL	SQ YD	290
44000500	COMBINATION CURB AND GUTTER REMOVAL	FOOT	145
44000600	SIDEWALK REMOVAL	SQ FT	1,186
* 48101500	AGGREGATE SHOULDERS, TYPE B 6"	SQ YD	134
* 56300100	ADJUSTING SANITARY SEWERS, 8-INCH DIAMETER OR LESS	FOOT	100
* 60255500	MANHOLES TO BE ADJUSTED	EACH	1
* 60266600	VALVE BOXES TO BE ADJUSTED	EACH	17
* 60604400	COMBINATION CONCRETE CURB AND GUTTER, TYPE B-6.18	FOOT	2,772

△ SPECIALTY ITEM
* SPECIAL PROVISION

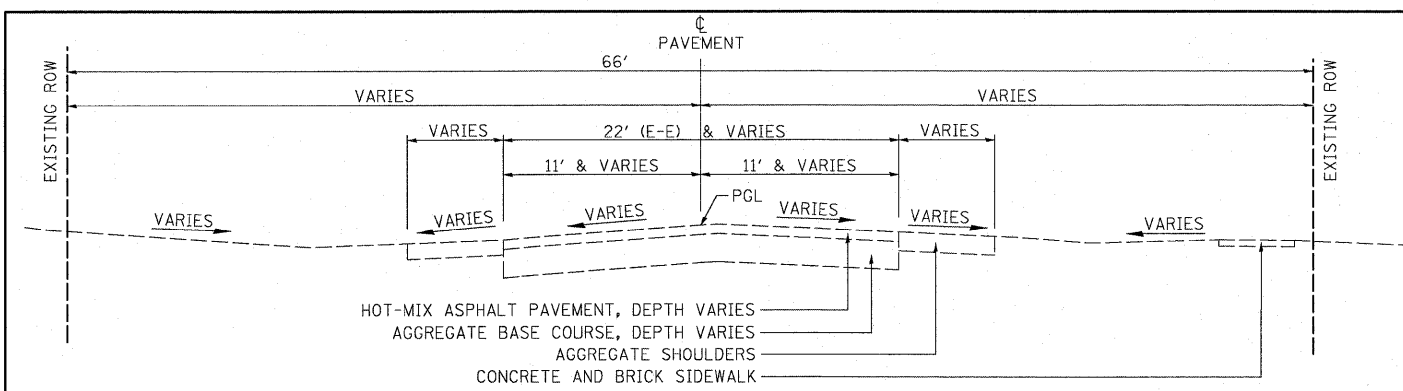
CODE NO.	PAY ITEM	UNIT	TOTAL QUANTITY J000
* 60604800	COMBINATION CONCRETE CURB AND GUTTER, TYPE B-6.18 (SPECIAL)	FOOT	208
61133100	FIELD TILE JUNCTION VAULTS, 2' DIA.	EACH	2
61133200	FIELD TILE JUNCTION VAULTS, 3' DIA.	EACH	2
61139800	STORM SEWERS, SPECIAL 4"	FOOT	100
61139900	STORM SEWERS, SPECIAL 6"	FOOT	100
61140000	STORM SEWERS, SPECIAL 8"	FOOT	100
61140100	STORM SEWERS, SPECIAL 10"	FOOT	100
67100100	MOBILIZATION	L SUM	1
* 70103700	TRAFFIC CONTROL COMPLETE	L SUM	1
* 72000100	SIGN PANEL - TYPE 1	SQ FT	22
* 72800100	TELESCOPING STEEL SIGN SUPPORT	FOOT	27
△ 78005110	EPOXY PAVEMENT MARKING - LINE 4"	FOOT	1,279
△ 78005130	EPOXY PAVEMENT MARKING - LINE 6"	FOOT	375
△ 78005150	EPOXY PAVEMENT MARKING - LINE 12"	FOOT	108
△ 78005180	EPOXY PAVEMENT MARKING - LINE 24"	FOOT	181
* LR420029	PORTLAND CEMENT CONCRETE PAVEMENT 8" (SPECIAL)	SQ YD	4,343
* X0932150	CURB AND GUTTER OUTLET, SPECIAL	EACH	12

p:\c\1\2\05_pontiac\2009\080539_Sum-Quant.dgn

FILE NAME = 080539_Sum-Quant.dgn	USER NAME = #USER#	DESIGNED - DWR/JDA DRAWN - JTC	REVISED - REVISED -	STATE OF ILLINOIS DEPARTMENT OF TRANSPORTATION	CITY OF PONTIAC - AURORA STREET (FAU 6319) SUMMARY OF QUANTITIES	F.A.U. RTE. 6319	SECTION 08-00091-00-RP	COUNTY LIVINGSTON	TOTAL SHEETS 31	SHEET NO. 2	
PLOT SCALE = #SCALE#	CHECKED - ERB	REVISED -	SCALE: N.T.S.			SHEET NO. OF SHEETS	STA. 10+18 TO STA. 25+59.5	FED. ROAD DIST. NO. [ILLINOIS] FED. AID PROJECT			
PLOT DATE = 3/25/2010	DATE - 03/25/10	REVISED -	CONTRACT NO. 87404								



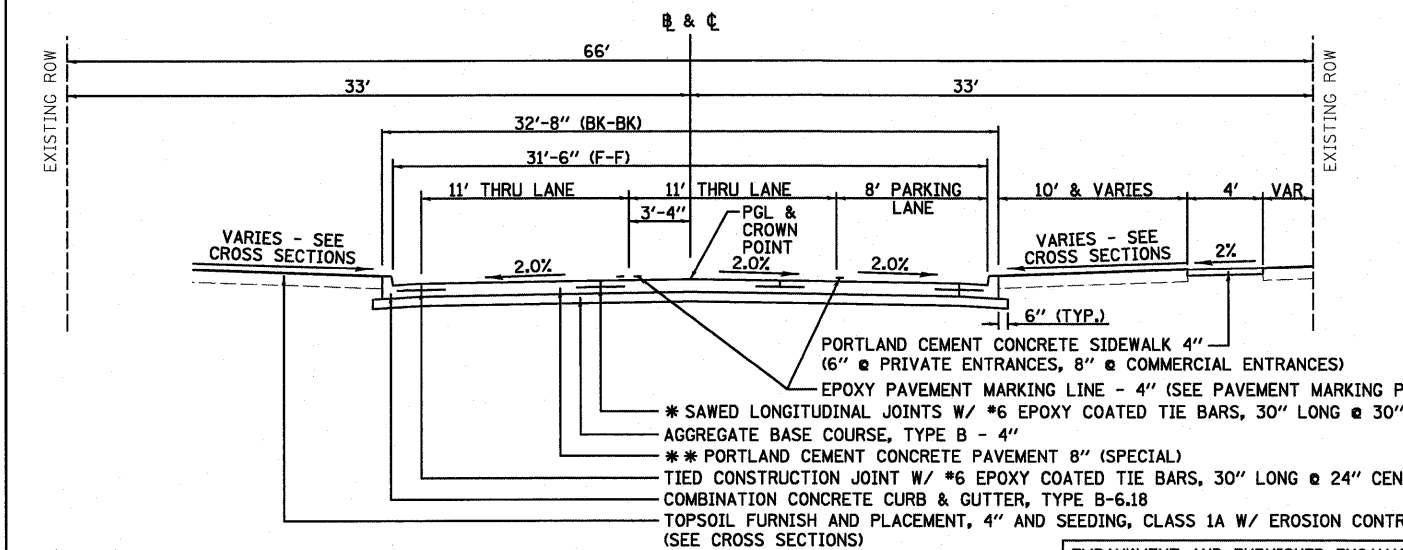
301 W. WASHINGTON STREET, PONTIAC, IL 61764
(815) 844-5571 / (815) 844-3147 FAX
www.f-w.com



**EXISTING TYPICAL SECTION
AURORA STREET**

STA 10+18.00 TO STA 25+59.50
(LOOKING NORTH)

PAVEMENT CORING DATA SHOWS THE EXISTING HOT MIX ASPHALT PAVEMENT VARIES FROM APPROXIMATELY 1.5" TO 9" AND EXISTING AGGREGATE BASE VARIES FROM APPROXIMATELY 0" TO 10.5". TOTAL PAVEMENT AND BASE COURSE THICKNESS VARIES APPROXIMATELY 4" TO 12".

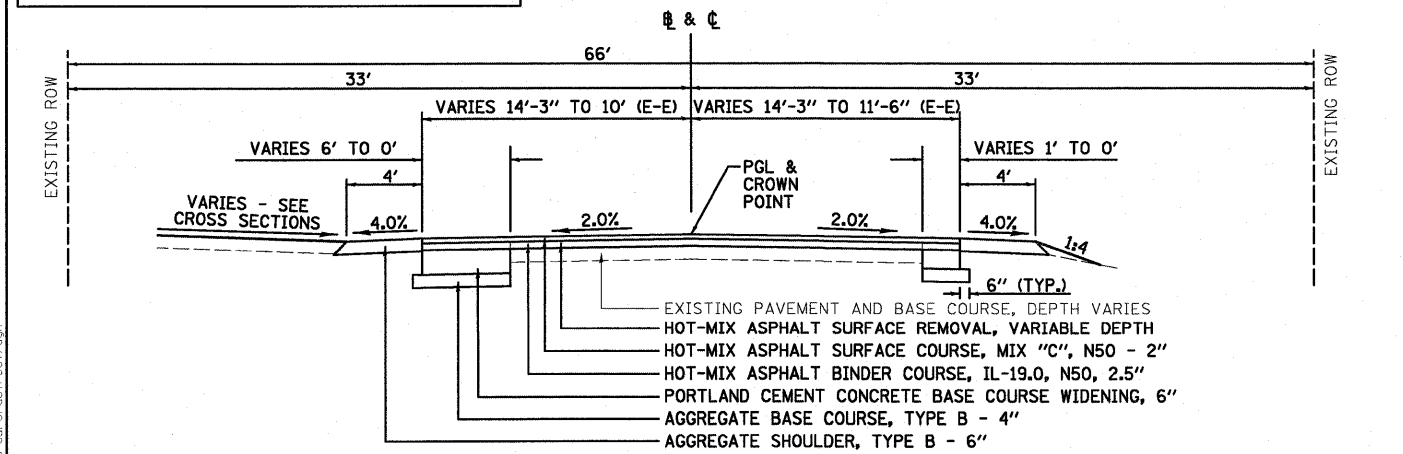


**PROPOSED TYPICAL SECTION
AURORA STREET**

STA 10+18.00 TO STA 24+09.50
(LOOKING NORTH)

EMBANKMENT AND FURNISHED EXCAVATION SHALL MEET MOISTURE AND DENSITY REQUIREMENTS IN ACCORDANCE WITH THE STANDARD SPECIFICATIONS AND SPECIAL PROVISIONS.

* SAWED LONGITUDINAL JOINTS AND TIE BARS SHALL BE SPACED AT 9.5' AS SHOWN ABOVE AND ON THE INTERSECTION DETAILS.
** PAVEMENT TO BE HIGH-EARLY-STRENGTH PORTLAND CEMENT CONCRETE, 8" BETWEEN STA 12+61.2 AND 13+46.8 AND BETWEEN STA 19+14.2 AND 19+92.4. DEPRESSED CURB AND GUTTER THROUGH ENTRANCES IN THESE LOCATIONS SHALL UTILIZE HIGH-EARLY-STRENGTH CONCRETE.



**PROPOSED TYPICAL SECTION
AURORA STREET**

STA 24+09.50 TO STA 25+59.50
(LOOKING NORTH)

EXISTING		PROPOSED	
	36" SANITARY SEWER		TREE TO BE REMOVED (BY CITY)
	INLET		SIDEWALK TO BE REMOVED
	WATER MAIN		COMB. CURB & GUTTER TO BE REMOVED
	STORM SEWER		DRIVEWAY PAVEMENT REMOVAL
	UNDERGROUND TELEPHONE		AGGREGATE SURFACE COURSE TYPE B-8"
	OVERHEAD ELECTRIC		P.C. CONCRETE SIDEWALK - 4"
	GAS MAIN		P.C. CONCRETE SIDEWALK - 6" OR 8"
	GAS VALVE		P.C. CONC. DRIVEWAY PAVEMENT - 6" & 8"
	WATER SERVICE SHUTOFF SIGN		(SIDE ROAD TRANSITION)
	POLE DOWN GUY		REPLACE EXISTING ROADWAY WITH: - AGG BASE CSE, TY B - 8"
	TELEPHONE POLE		- HMA BINDER CSE - 2.5"
	POWER POLE		- HMA SURFACE CSE - 2"
	POWER POLE W/ STREET LIGHT		COMB. CONCRETE CURB & GUTTER TYPE B-6.18
	FENCE		CURB INLET OR MANHOLE
	IRON ROD		CURB AND GUTTER OUTLET, SPECIAL
	IRON PIPE		MANHOLE TYPE A
	BUSH		STORM SEWER
	EVERGREEN TREE		VALVE BOX TO BE ADJUSTED
	TREE W/ DIA.		MANHOLE TO BE ADJUSTED
	SAPLING		WATER MAIN
	RAILROAD SPIKE		WATER GATE VALVE
	WATER VALVE		STEAMER FIRE HYDRANT
	WATER METER		PAVEMENT REMOVAL
	FIRE HYDRANT		
	MANHOLE		
	RIGHT OF WAY		
	OVERHEAD ELECTRICAL OR TELEPHONE		
	EXISTING GROUND ELEVATION CONTOUR		
	APPROXIMATE PROPERTY LINE		
	BENCHMARK		

PLAN NOTES

- ANY REFERENCE TO A STANDARD IN THESE PLANS SHALL BE TAKEN TO MEAN THE LATEST EDITION OF THE CITED STANDARD.
- THE TELEPHONE NUMBER FOR JOINT UTILITY LOCATING INFORMATION FOR CONTRACTORS IS 1-800-892-0123.
- IT SHALL BE THE CONTRACTOR'S RESPONSIBILITY TO DETERMINE THE ACTUAL LOCATION OF ALL UNDERGROUND UTILITY FACILITIES. HE OR SHE SHALL ALSO OBTAIN FROM THE RESPECTIVE UTILITY COMPANIES DETAILED INFORMATION RELATIVE TO THE LOCATION OF THEIR FACILITIES AND THE WORKING SCHEDULES OF THE UTILITY COMPANIES FOR THEIR MARKING OF THE EXACT LOCATIONS. THE CONTRACTOR SHALL COORDINATE CONSTRUCTION ACTIVITIES WITH UTILITY COMPANIES.
- ALL UTILITY POLES REQUIRING RELOCATION SHALL BE MOVED BY OTHERS. THE POLES SHALL BE A MIN. 2' FROM FACE OF CURB AND A MIN. 3' FROM EDGE OF SIDEWALK.
- TREES OR BUSHES SHALL BE SAVED WHERE POSSIBLE. THE CONTRACTOR SHALL MEET WITH THE CITY AND RESIDENT ENGINEER PRIOR TO ANY TREE OR BUSH TRIMMING OR REMOVAL OPERATIONS.

NOTES

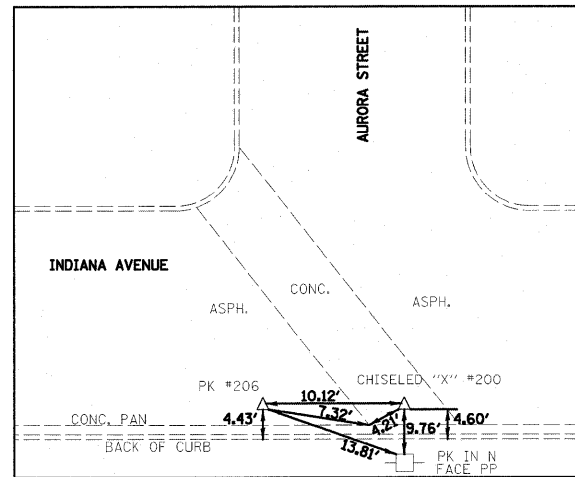
- SEE THE PAVEMENT MARKING PLAN FOR STRIPING DETAILS.
- MAXIMUM TRANSVERSE PCC PAVEMENT JOINT SPACING IS 15'-0".
- SEE PLAN AND PROFILE SHEETS FOR PROPOSED SIDEWALK LOCATIONS.
- SEE IDOT STANDARD DETAILS FOR TIE BAR DETAILS AND REQUIREMENTS.
- 1.5" DIAMETER DOWEL BARS SHALL BE REQUIRED AT ALL EXPANSION JOINTS. DOWELS SHALL BE 18" LONG AND AT 12" CENTERS (TYP.).

UTILITY AGENCIES THAT RECEIVED PLANS

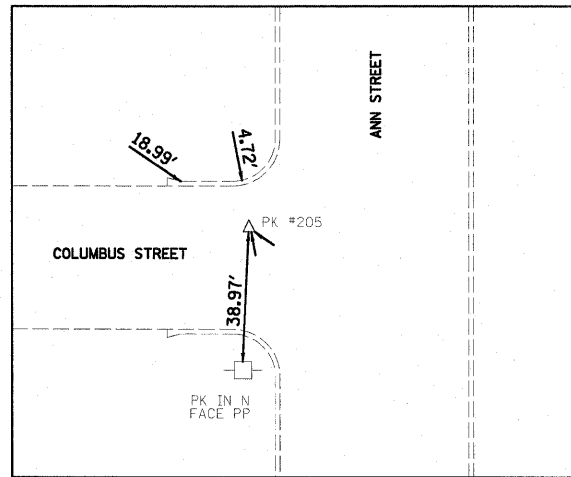
	EXISTING PLANS SENT	PRE-FINAL PLANS SENT	FINAL PLANS SENT
COM ED	05/06/09	02/12/10	03/25/10
VERIZON NORTH, INC.	05/06/09	02/12/10	03/25/10
NICOR GAS	05/06/09	02/12/10	03/25/10
IL AMERICAN WATER	05/06/09	02/12/10	03/25/10
CITY OF PONTIAC	05/06/09	02/12/10	03/25/10
MEDIACOM	05/06/09	02/12/10	03/25/10

MIXTURE REQUIREMENTS

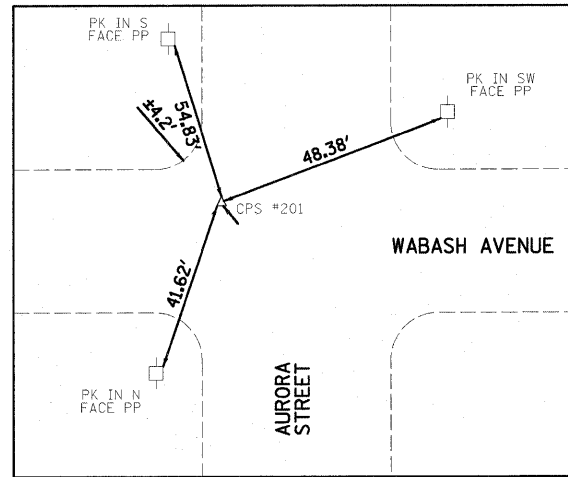
MIXTURE USE(S)	HOT-MIX ASPHALT SURFACE	HOT-MIX ASPHALT BINDER
AC/PG	PG 64-28	PG 64-28
DESIGN AIR VOIDS	4.0% @ Ndes = 50	4.0% @ Ndes = 50
MIXTURE COMPOSITION (GRADATION MIXTURE)	IL 9.5	IL 19.0
FRICTION AGGREGATE	MIX "C"	N/A



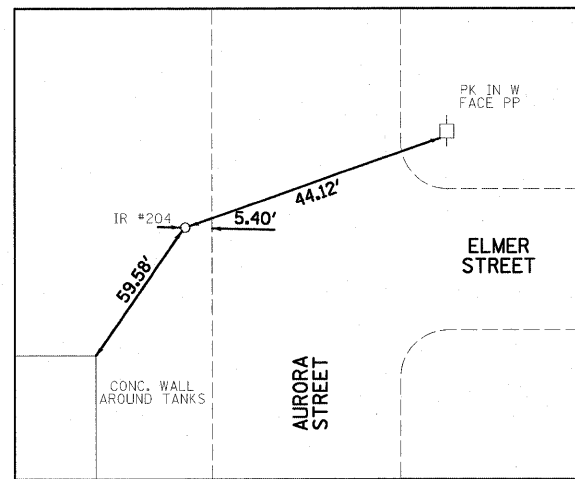
CHISELED "X" #200 / N 1537687.783 / E 903970.117
 STA. 9+86.05 / 9.49' RT
 PK #206 / N 1537687.515 / E 903959.983
 STA. 9+85.81 / 0.64' LT



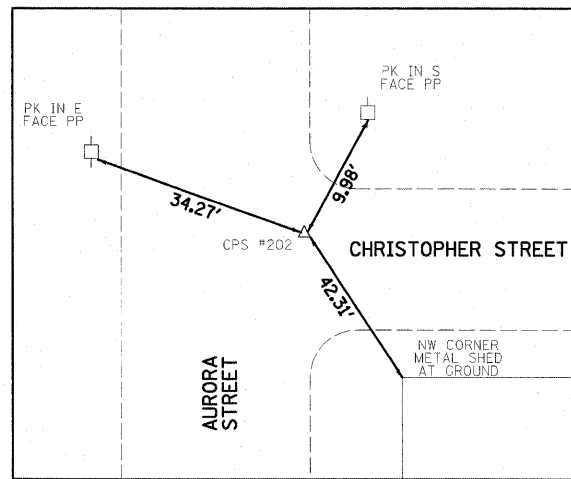
PK #205 / N 1538007.715 / E 904235.983
 STA. 202+76.18 / 10.79' LT



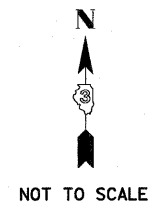
CPS #201 / N 1538302.529 / E 903942.465
 STA. 16+00.88 / 16.22' LT



IR #204 / N 1539300.350 / E 903941.351
 STA. 25+98.70 / 14.20' LT



CPS #202 / N 1538668.851 / E 903973.170
 STA. 19+67.10 / 15.63' RT



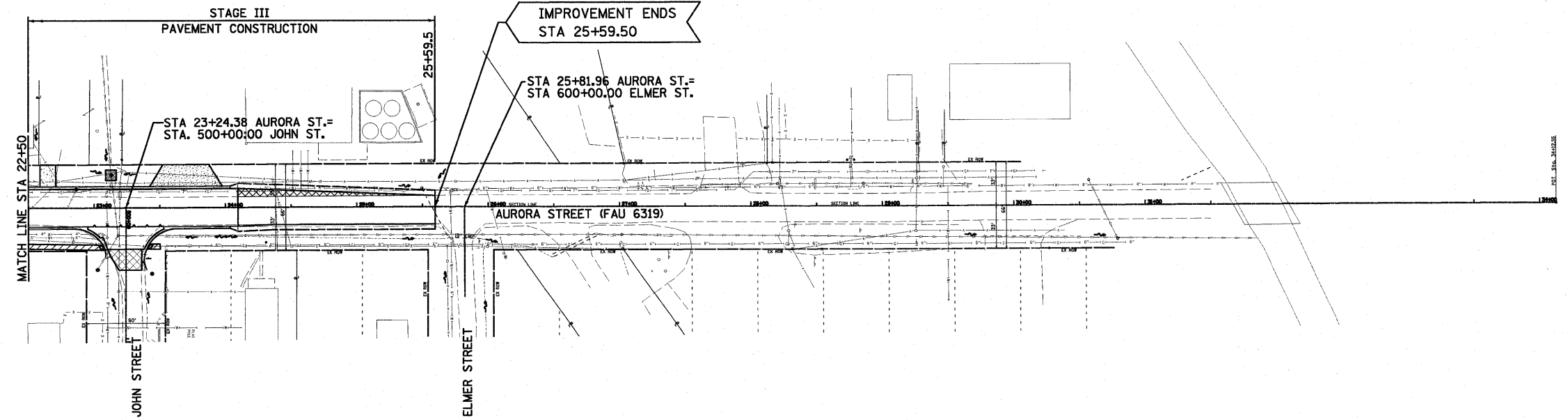
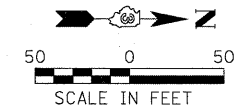
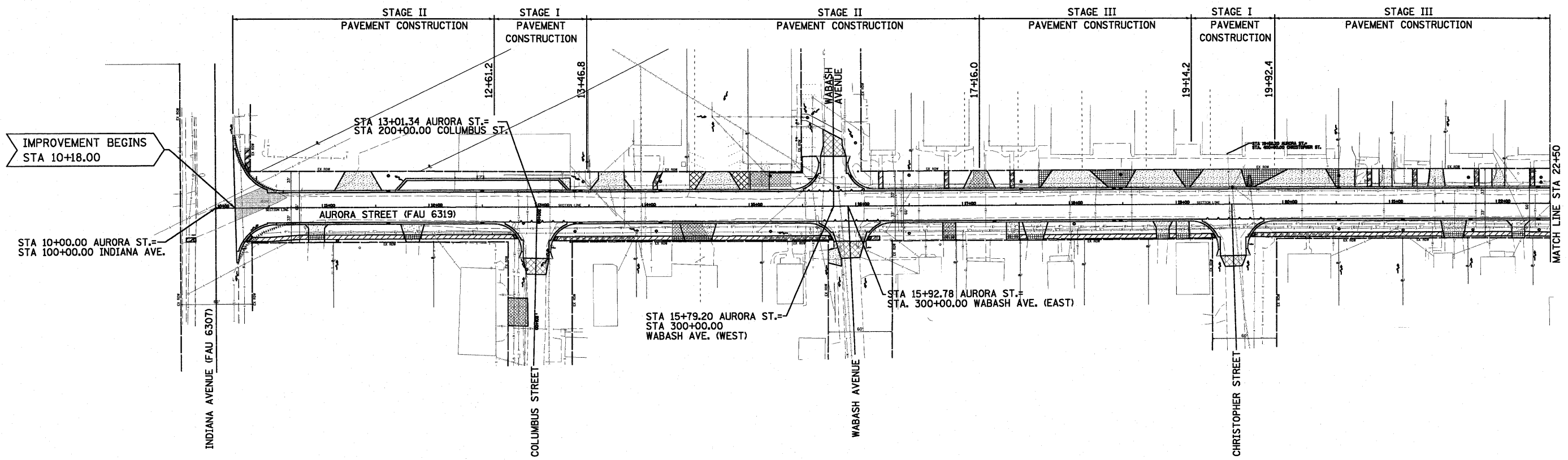
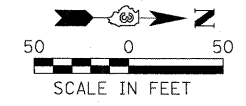
NOT TO SCALE

BENCHMARKS:

1. CHISELED "X" #200 IN MIDDLE OF AURORA ON S SIDE INDIANA ELEV=647.06 (BK PEO-102/6)
2. RR SPIKE IN EAST FACE OF POWER POLE IN NW QUAD OF COLUMBUS ST AND AURORA ST ELEV=646.16 (BK PEO-102/6)
3. RR SPIKE IN WEST FACE OF POWER POLE IN NE QUAD OF CHRISTOPHER ST AND AURORA ST ELEV=645.43 (BK PEO-102/6)
4. RR SPIKE IN EAST FACE OF POWER POLE ON THE W SIDE OF AURORA ST NEAR THE S SIDE OF ELMER ST ELEV=645.13 (BK PEO-102/7)
5. TOP OF OPER NUT ON FH IN SE QUAD OF WABASH ST AND AURORA ST ELEV=648.08 (BK PEO-102/7)

P:\City_of_Pontiac\2008\08080330-AuroraStreet.dgn

FILE NAME = 08080330-ControlTies.dgn	USER NAME = #USER#	DESIGNED - DWR/JDA	REVISED -	STATE OF ILLINOIS DEPARTMENT OF TRANSPORTATION	CITY OF PONTIAC - AURORA STREET (FAU 6319) CONTROL AND SURVEY TIES		F.A.U. RTE.	SECTION	COUNTY	TOTAL SHEETS	SHEET NO.
	PLOT SCALE = #SCALE#	DRAWN - JTC	REVISED -		6319	08-00091-00-RP	LIVINGSTON	31	5		
PLOT DATE = 3/25/2010	DATE - 03/25/10	CHECKED - ERB	REVISED -	SCALE: N.T.S.	SHEET NO. OF SHEETS	STA. 10+18 TO STA. 25+59.50	FED. ROAD DIST. NO. ILLINOIS FED. AID PROJECT				
		REVISOR -	REVISED -	CONTRACT NO. 87404							



**ROADWAY PAVEMENT AND CURB & GUTTER
CONSTRUCTION STAGING REQUIREMENTS**

1. THIS SHEET SHALL BE REFERENCED WITH THE APPLICABLE SPECIAL PROVISIONS FOR COMPLETION DATE, AGGREGATE FOR TEMPORARY ACCESS, TRAFFIC CONTROL AND SEQUENCE OF OPERATIONS.

FILE NAME =
0080539_Stage.dgn

USER NAME = #USER#
PLOT SCALE = #SCALE#
PLOT DATE = 3/25/2010

DESIGNED - DWR/JDA
DRAWN - JTC
CHECKED - ERB
DATE - 03/25/10

REVISED -
REVISED -
REVISED -
REVISED -

**STATE OF ILLINOIS
DEPARTMENT OF TRANSPORTATION**

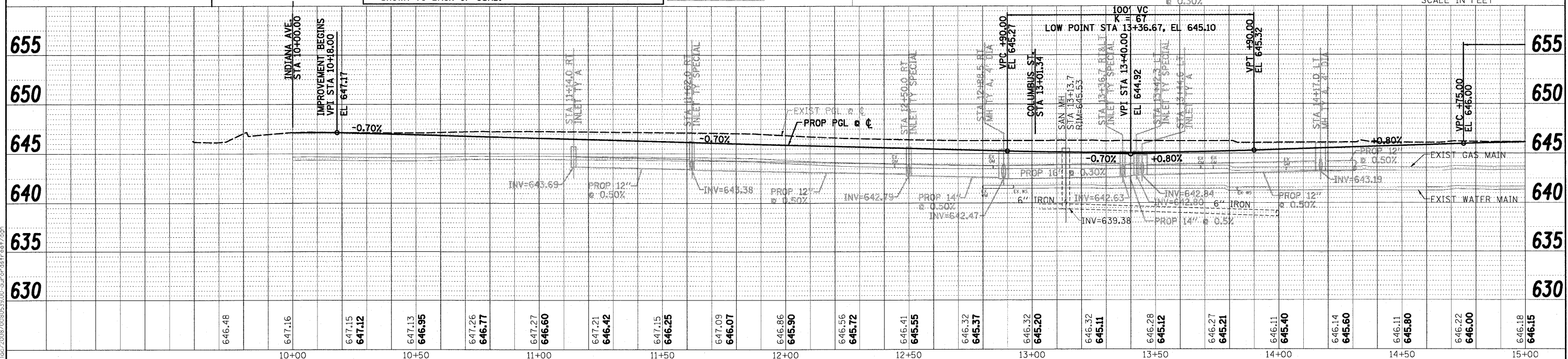
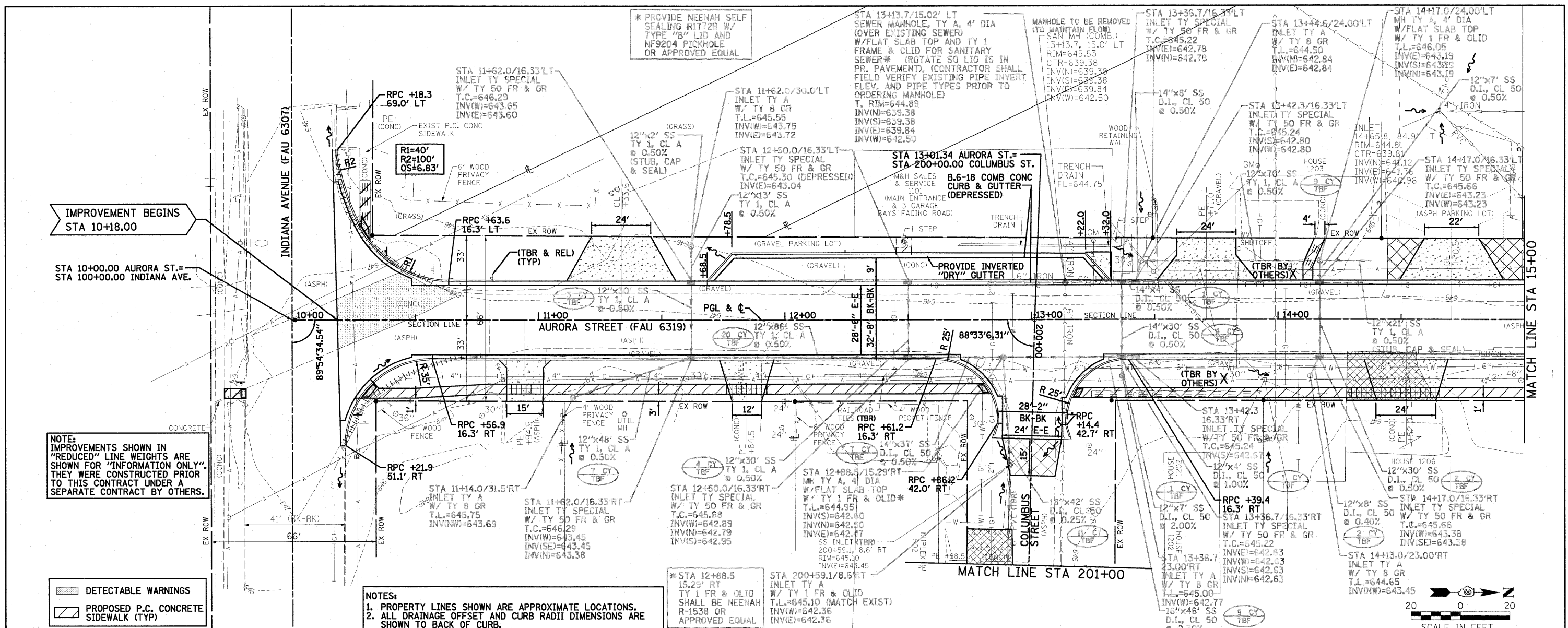
**CITY OF PONTIAC - AURORA STREET (FAU 6319)
STAGE CONSTRUCTION PLAN**

SCALE: 1"=50' SHEET NO. OF SHEETS STA. 10+18 TO STA. 25+59.50

F.A.U. RTE.	SECTION	COUNTY	TOTAL SHEETS	SHEET NO.
6319	08-00091-00-RP	LIVINGSTON	31	6
CONTRACT NO. 87404				
FED. ROAD DIST. NO. ILLINOIS FED. AID PROJECT				

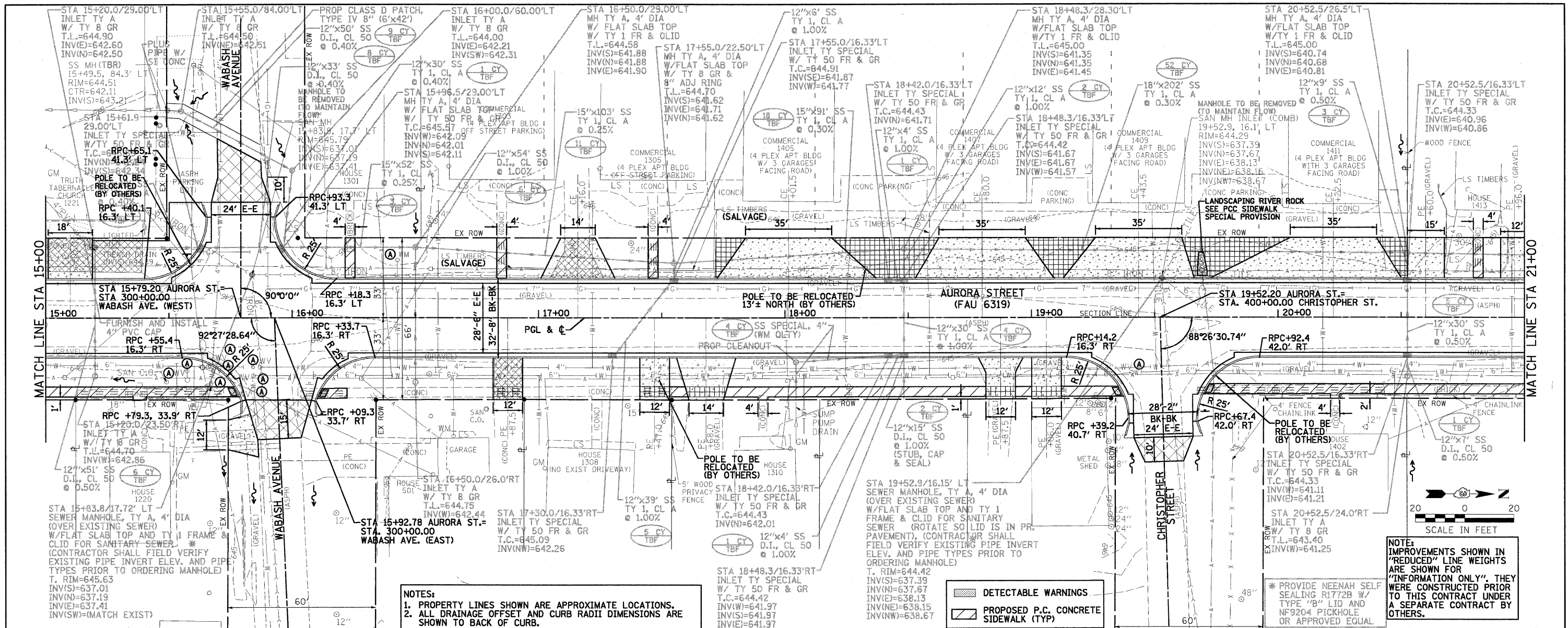
DATE	
BY	
PLAN	
SURVEYED	
ALIGNED	
CHECKED	
BY	
DATE	
NOTE BOOK	
NO.	
STRUCTURE	
NOTATION'S	
CHKD	
NO.	

DATE	
BY	
PROFILE	
SURVEYED	
ALIGNED	
CHECKED	
BY	
DATE	
NOTE BOOK	
NO.	
STRUCTURE	
NOTATION'S	
CHKD	
NO.	



FILE NAME = 0080539_P&P1.dgn	USER NAME = #USER#	DESIGNED - DWR/JDA	REVISED -	STATE OF ILLINOIS DEPARTMENT OF TRANSPORTATION 301 W. WASHINGTON STREET, PONTIAC, IL 61764 (815) 844-5571 / (815) 844-3147 FAX www.f.w.com	CITY OF PONTIAC - AURORA STREET (FAU 6319) PLAN AND PROFILE SCALE: 1" = 20' SHEET NO. OF SHEETS STA. 10+18.00 TO STA. 15+00			F.A.U. RTE. 6319 SECTION 08-00091-00-RP COUNTY LIVINGSTON TOTAL SHEETS 31 SHEET NO. 7 CONTRACT NO. 87404 ILLINOIS FED. AID PROJECT
		DRAWN - JTC	REVISED -					
		CHECKED - ERB	REVISED -					
		DATE - 03/25/10	REVISED -					

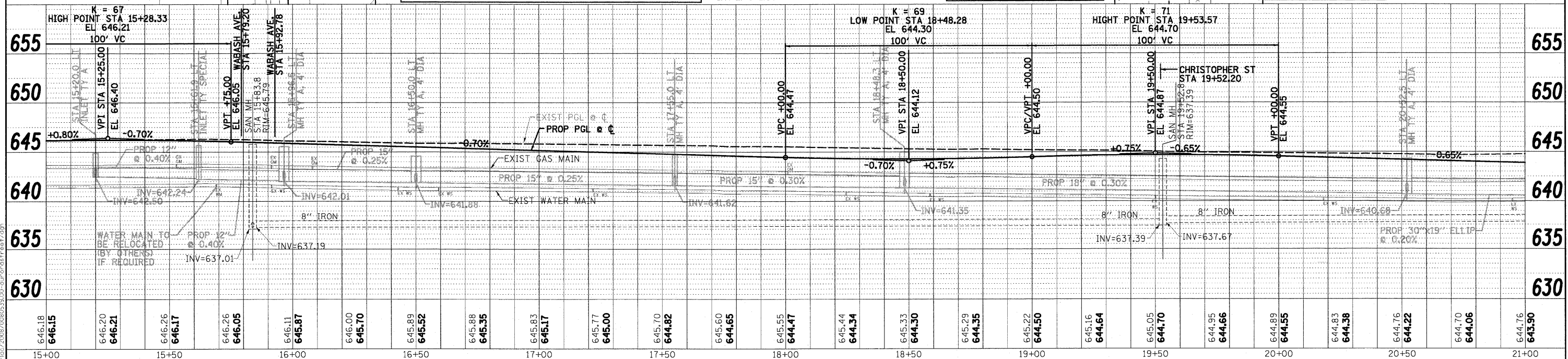
DATE: _____
 BY: _____
 SURVEYED: _____
 ALIGNED: _____
 CHECKED: _____
 PLAN: _____
 NO. _____
 DATE: _____
 BY: _____
 SURVEYED: _____
 ALIGNED: _____
 CHECKED: _____
 PLAN: _____
 NO. _____



NOTES:
 1. PROPERTY LINES SHOWN ARE APPROXIMATE LOCATIONS.
 2. ALL DRAINAGE OFFSET AND CURB RADII DIMENSIONS ARE SHOWN TO BACK OF CURB.

DETECTABLE WARNINGS
 PROPOSED P.C. CONCRETE SIDEWALK (TYP)

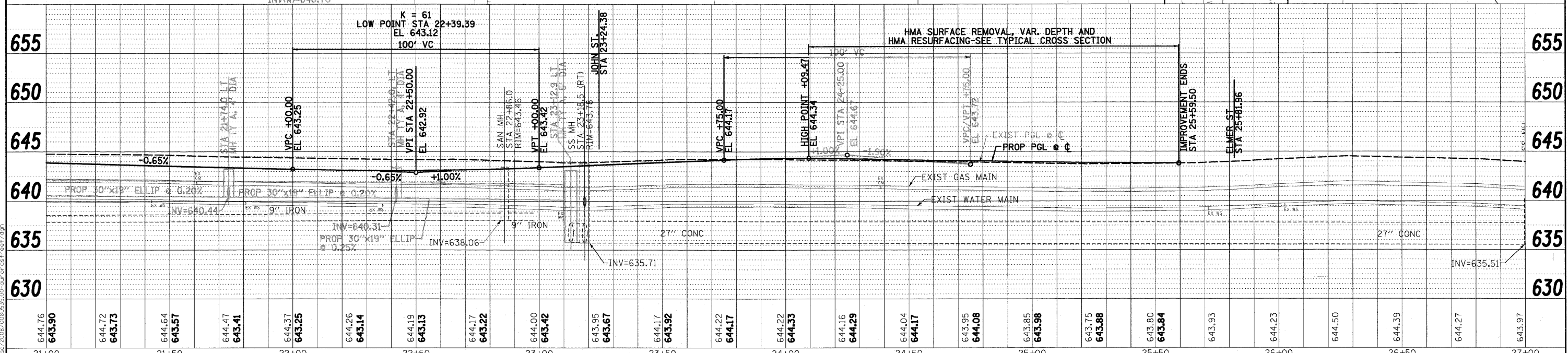
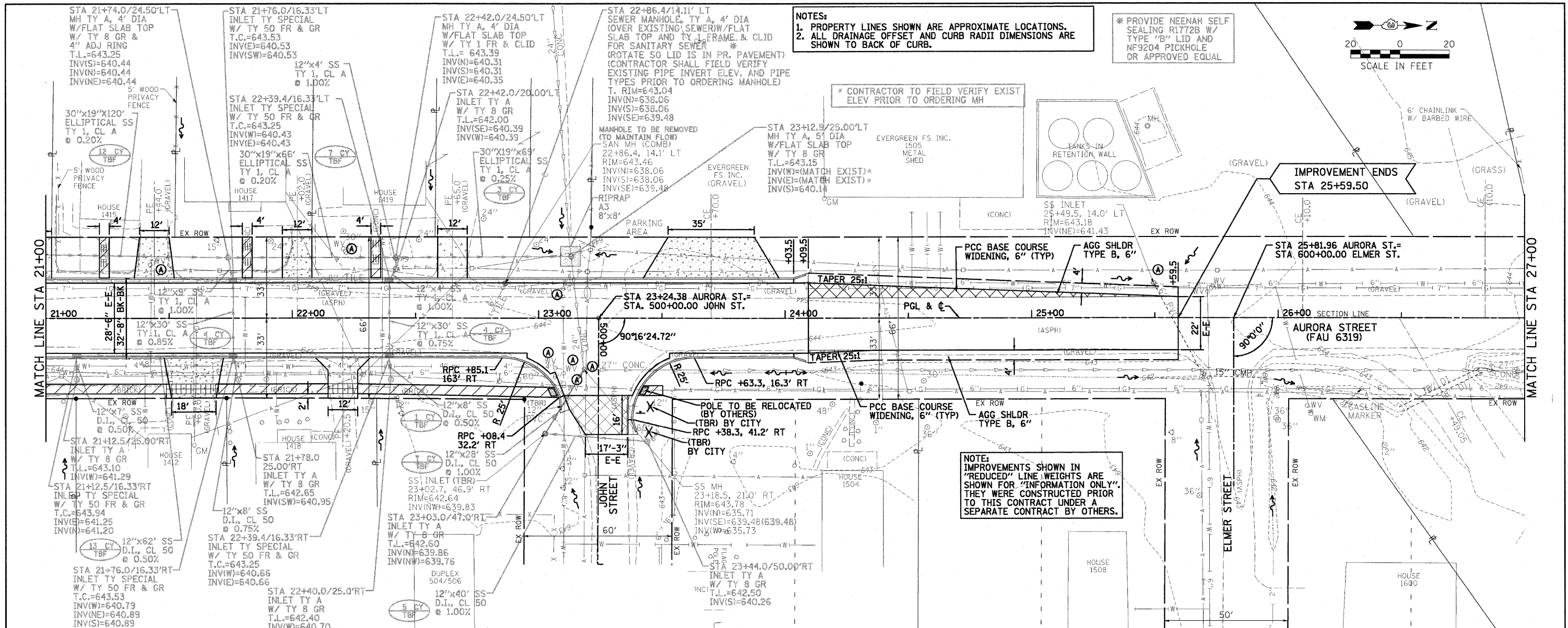
NOTE:
 IMPROVEMENTS SHOWN IN "REDUCED" LINE WEIGHTS ARE SHOWN FOR "INFORMATION ONLY". THEY WERE CONSTRUCTED PRIOR TO THIS CONTRACT UNDER A SEPARATE CONTRACT BY OTHERS.



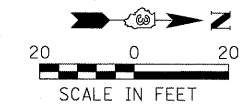
FILE NAME = 0080539_P&P1.dgn	USER NAME = USER*	DESIGNED - DWR/JDA	REVISED -	STATE OF ILLINOIS DEPARTMENT OF TRANSPORTATION	CITY OF PONTIAC - AURORA STREET (FAU 6319) PLAN AND PROFILE			F.A.U. RTE. 6319	SECTION 08-00091-00-RP	COUNTY LIVINGSTON	TOTAL SHEETS 31	SHEET NO. 8
PLOT SCALE = #SCALE#	CHECKED - ERB	DATE - 03/25/10	REVISED -		SCALE: 1" = 20'	SHEET NO. OF SHEETS	STA. 15+00 TO STA. 21+00	CONTRACT NO. 87404				
PLOT DATE = 3/25/2010	DATE - 03/25/10	REVISED -	REVISED -		ILLINOIS FED. AID PROJECT							

DATE	
BY	
SURVEYED	
ALIGNED	
CHECKED	
DATE	
BY	
NOTE BOOK	
NO.	
DATE	
BY	
NOTE BOOK	
NO.	

DATE	
BY	
SURVEYED	
ALIGNED	
CHECKED	
DATE	
BY	
NOTE BOOK	
NO.	
DATE	
BY	
NOTE BOOK	
NO.	

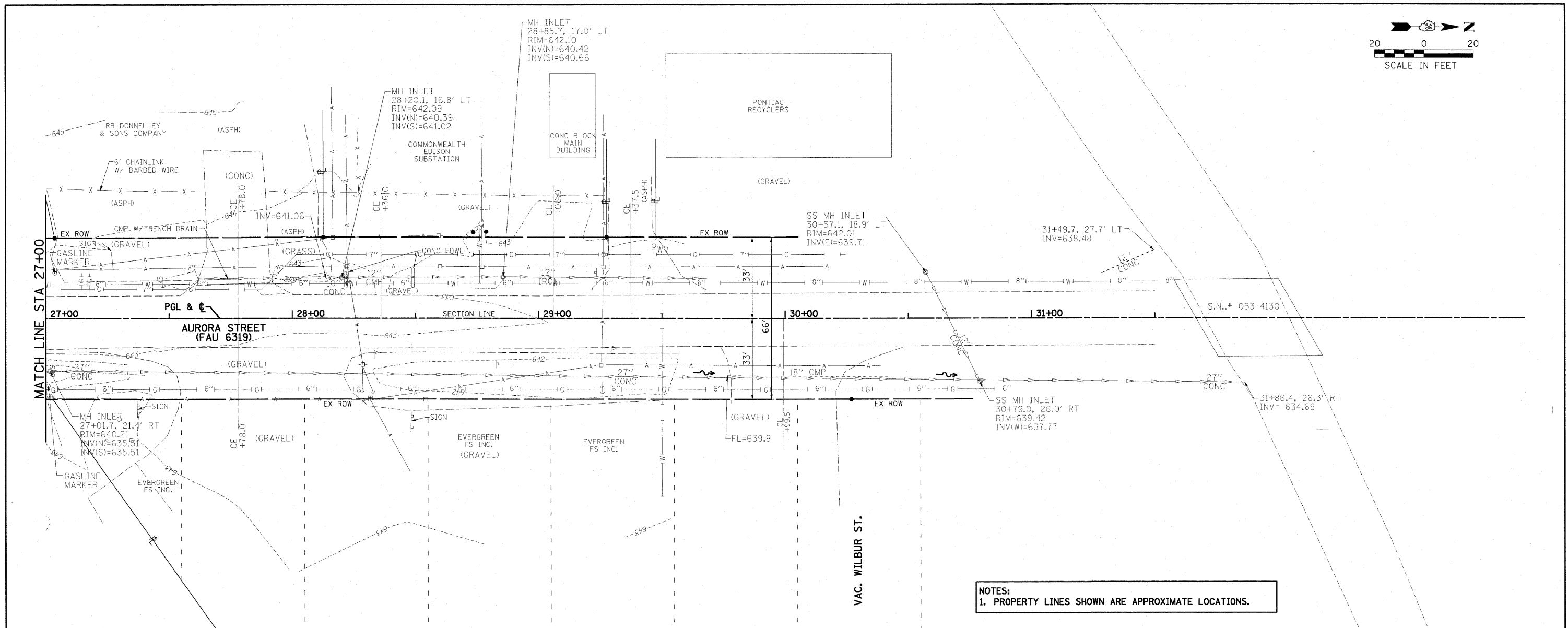


644.76	643.90	644.72	643.73	644.64	643.57	644.47	643.41	644.37	643.25	644.26	643.14	644.19	643.13	644.17	643.22	644.00	643.42	643.95	643.67	644.17	643.92	644.22	644.17	644.22	644.33	644.16	644.29	644.04	644.17	643.95	644.08	643.85	643.98	643.75	643.88	643.80	643.84	643.93	644.23	644.50	644.39	644.27	643.97
21+00	21+50	22+00	22+50	23+00	23+50	24+00	24+50	25+00	25+50	26+00	26+50	27+00																															

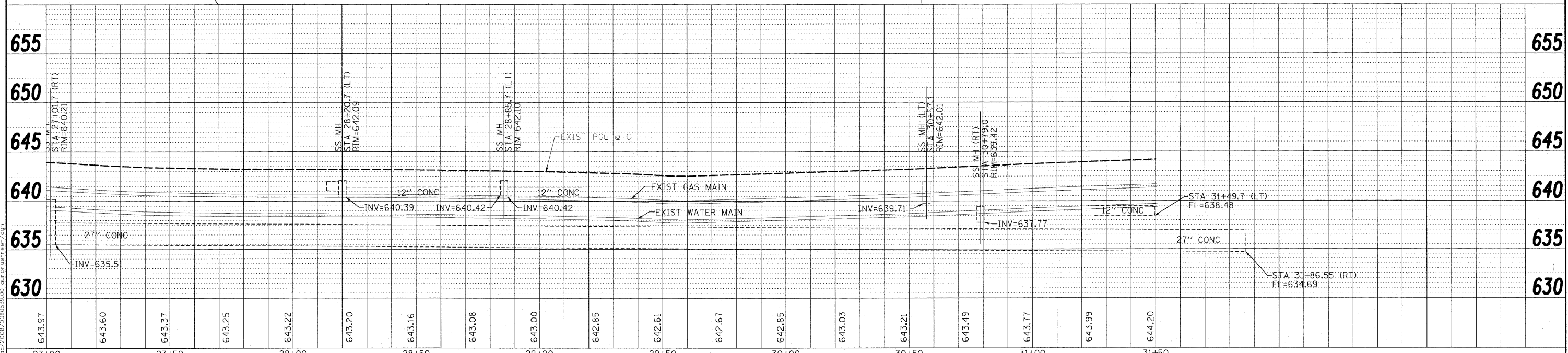


PLAN	SURVEYED	DATE
	ALIGNED	
	CHECKED	
	BY	
	NO.	
	FILE NAME	

PROFILE	SURVEYED	DATE
	PLotted	
	CHECKED	
	BY	
	NO.	
	FILE NAME	



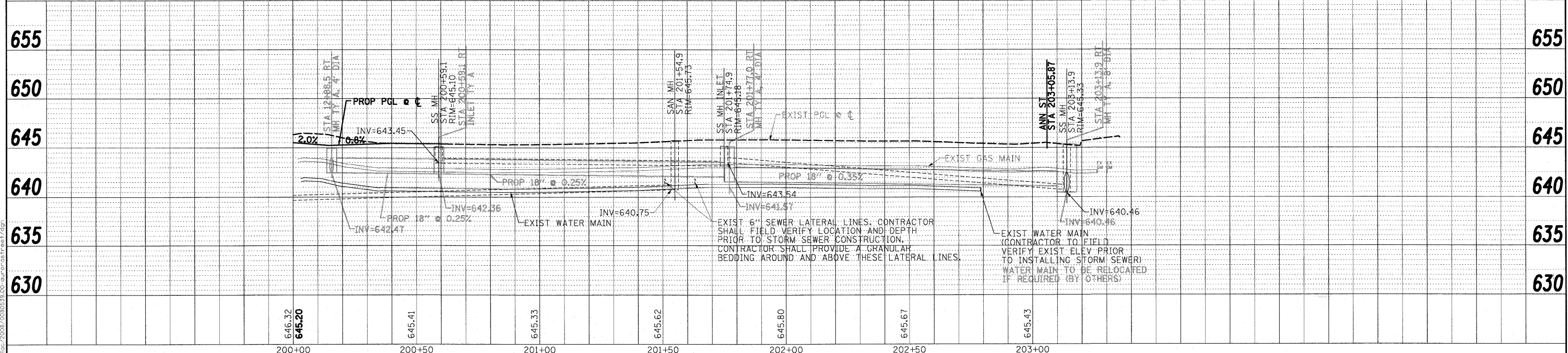
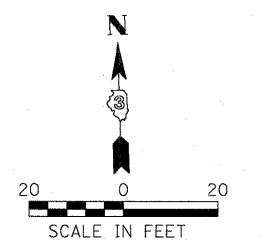
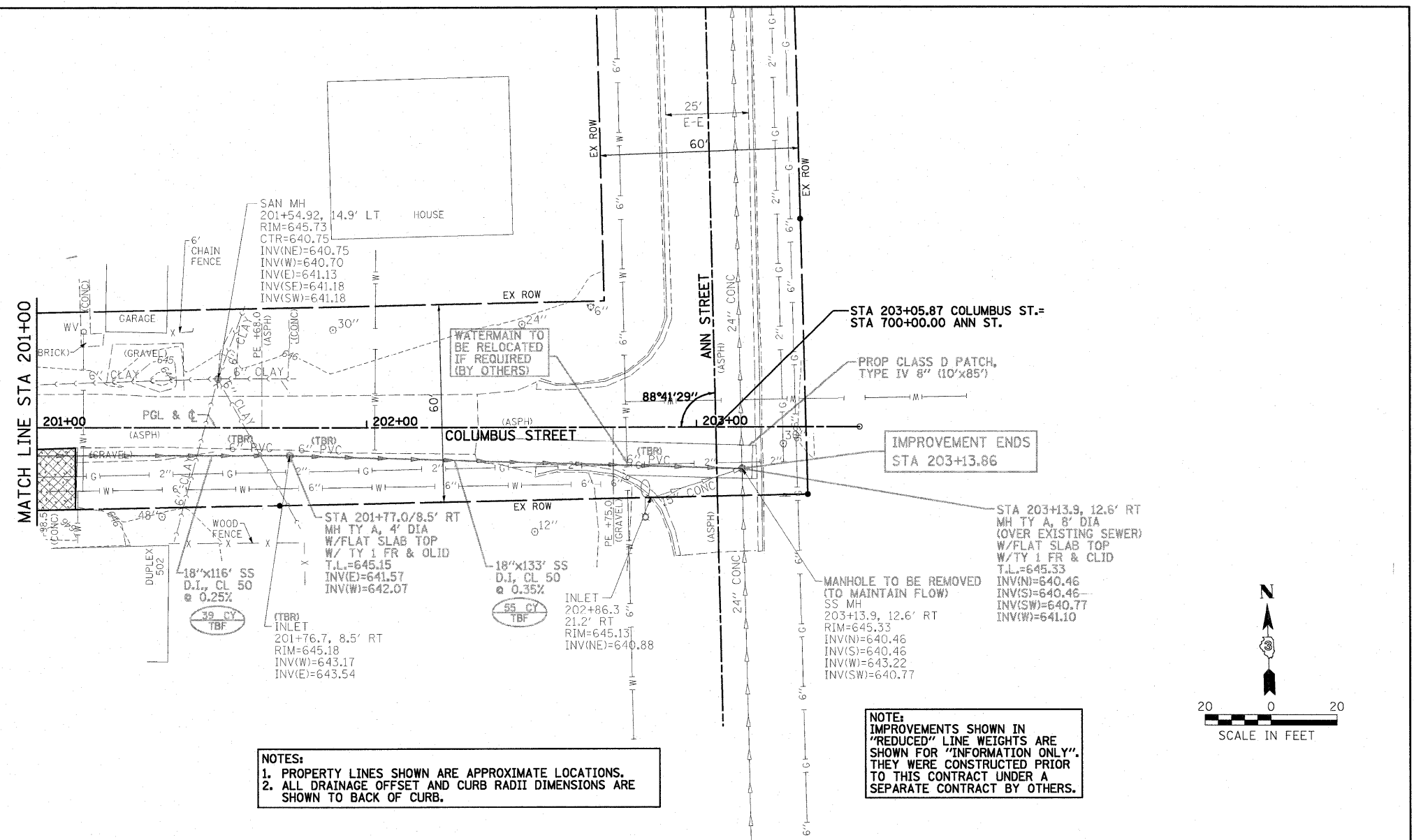
NOTES:
1. PROPERTY LINES SHOWN ARE APPROXIMATE LOCATIONS.



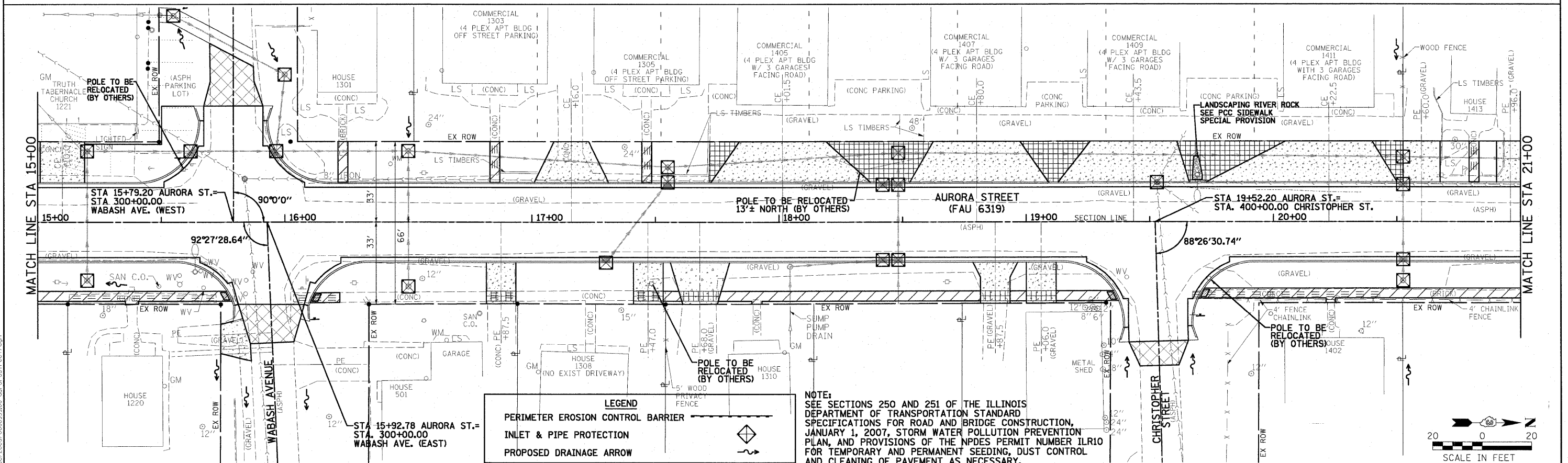
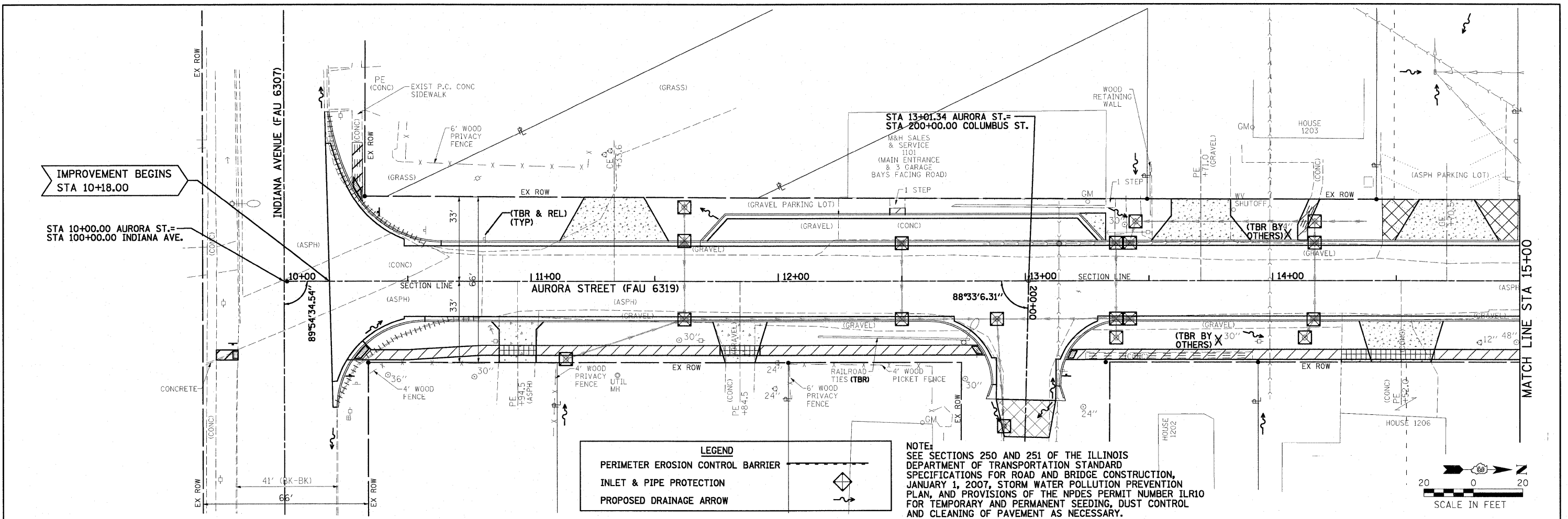
FILE NAME = 080539_P&P1.dgn	USER NAME = #USER#	DESIGNED - DWR/JDA	REVISED -	STATE OF ILLINOIS DEPARTMENT OF TRANSPORTATION CITY OF PONTIAC - AURORA STREET (FAU 6319) PLAN AND PROFILE	F.A.U. RTE. 6319	SECTION 08-00091-00-RP	COUNTY LIVINGSTON	TOTAL SHEETS 31	SHEET NO. 10	
PLOT SCALE = #SCALE#	CHECKED - ERB	DATE - 03/25/10	REVISED -		SCALE: 1" = 20'	SHEET NO. OF SHEETS	STA. 27+00 TO STA. 29+61.06	CONTRACT NO. 87404		
PLOT DATE = 3/25/2010	DATE - 03/25/10	REVISED -	REVISED -		ILLINOIS FED. AID PROJECT					

PLAN	SURVEYED	BY	DATE
	ALIGNED		
	CHECKED		
	BY		
	NO. OF WAYS CHECKED		
	CADD FILE NAME		
	NO.		

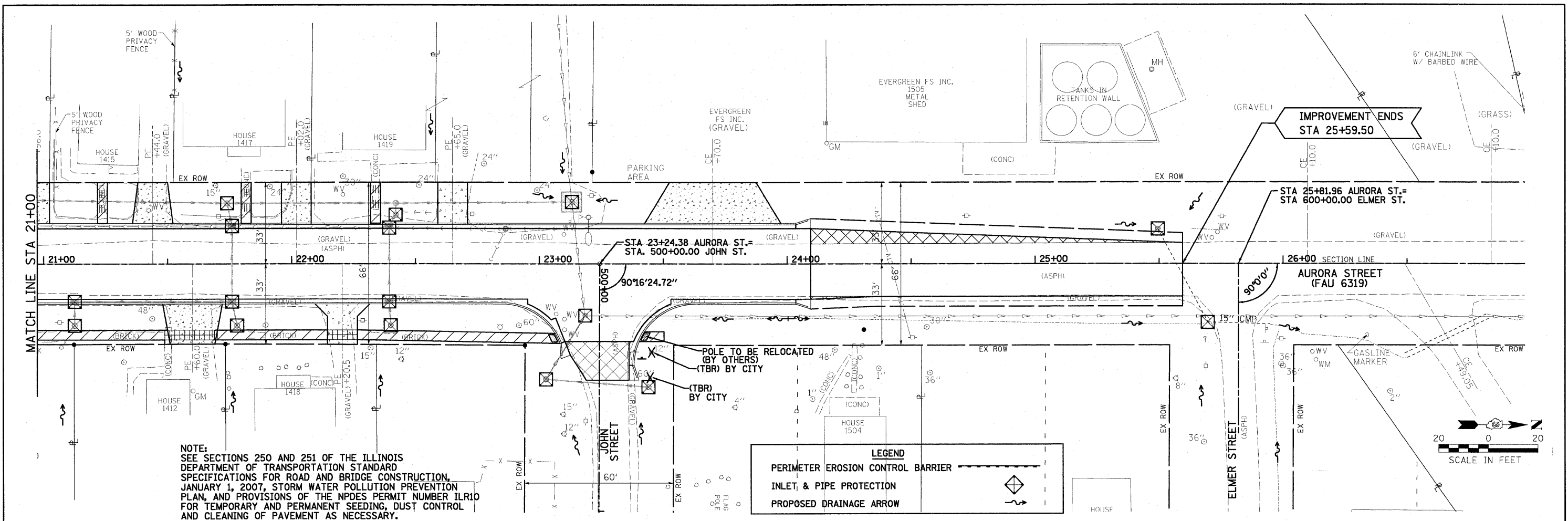
PROFILE	SURVEYED	BY	DATE
	PLOTTED		
	CHECKED		
	BY		
	NO. OF WAYS CHECKED		
	STRUCTURE NOTATION'S CRFD		
	NO.		



FILE NAME = 0080539_P&P5.dgn	USER NAME = #USER#	DESIGNED - DWR/JDA	REVISED -	STATE OF ILLINOIS DEPARTMENT OF TRANSPORTATION	CITY OF PONTIAC - COLUMBUS STREET PLAN AND PROFILE		F.A.U. RTE. 6319	SECTION 08-00091-00-RP	COUNTY LIVINGSTON	TOTAL SHEETS 31	SHEET NO. 11	
PLOT SCALE = #SCALE#	CHECKED - ERB	DRAWN - JTC	REVISED -		SCALE: 1" = 20'	SHEET NO. OF SHEETS	STA. 201+00 TO STA. 203+13.86	CONTRACT NO. 87404		ILLINOIS FED. AID PROJECT		
PLOT DATE = 3/25/2018	DATE - 03/25/10		REVISED -									
			REVISED -									



FILE NAME = 0888539_ErosionCtr1.dgn	USER NAME = #USER#	DESIGNED - DWR/JDA	REVISED -	STATE OF ILLINOIS DEPARTMENT OF TRANSPORTATION	CITY OF PONTIAC - AURORA STREET (FAU 6319) EROSION CONTROL PLAN "SWPPP"			F.A.U. RTE. 6319	SECTION 08-00091-00-RP	COUNTY LIVINGSTON	TOTAL SHEETS 31	SHEET NO. 12
PLOT SCALE = #SCALE#	PLotted DATE = 3/25/2010	DRAWN - JTC	REVISED -		SCALE: 1"=20'	SHEET NO. OF SHEETS	STA. 10+18 TO STA. 21+00	CONTRACT NO. 87404				
		CHECKED - ERB	REVISED -		FED. ROAD DIST. NO. [ILLINOIS] FED. AID PROJECT							
		DATE - 03/25/10	REVISED -									



B:\CITY OF PONTIAC\2008\0809539-00-our-er-street.dgn

FILE NAME =
0809539_ErosCntr-1.dgn

USER NAME = #USER#
DESIGNED - DWR/JDA
DRAWN - JTC
CHECKED - ERB
DATE - 03/25/10

REVISIONS:
REVISD -
REVISD -
REVISD -
REVISD -

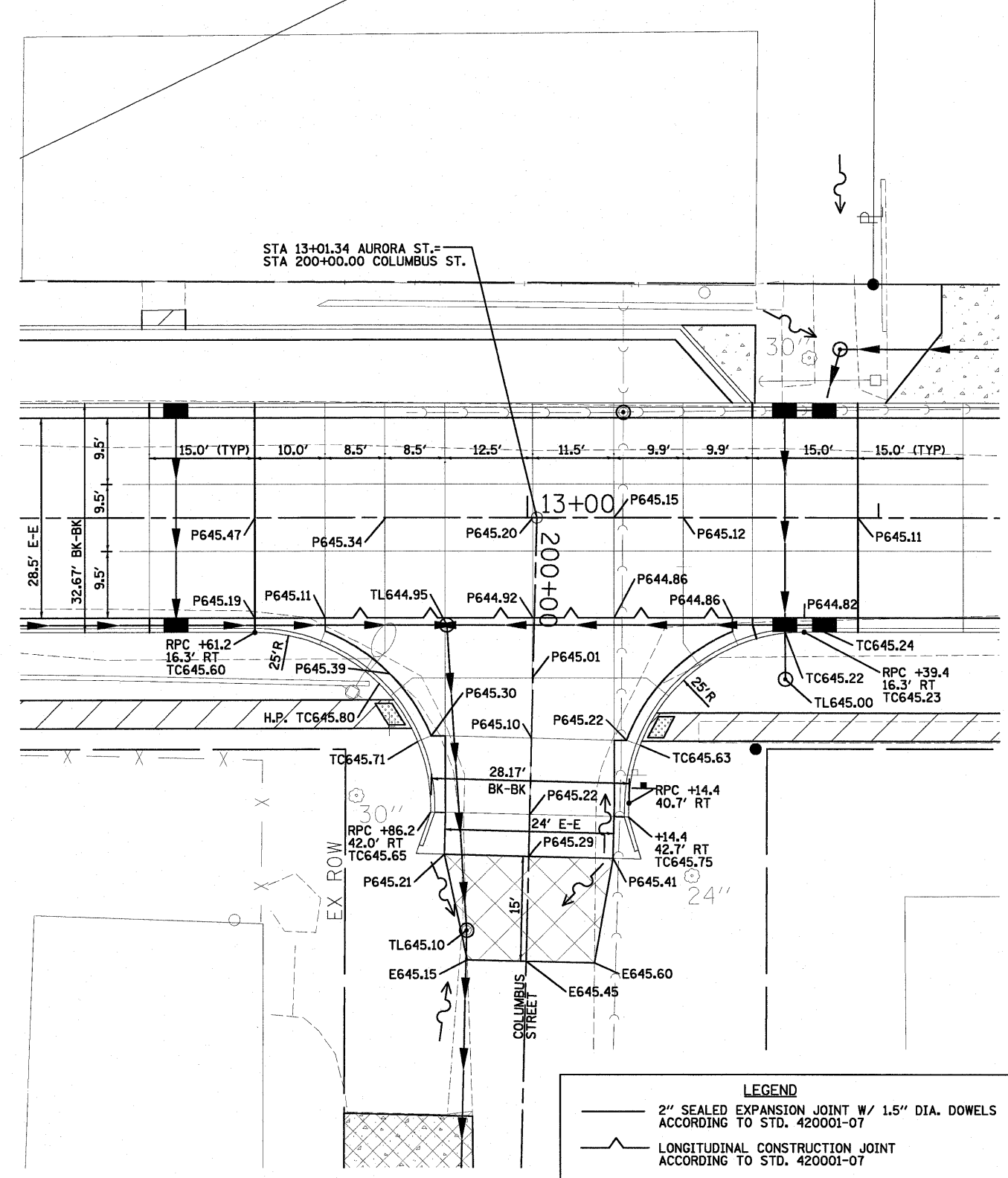
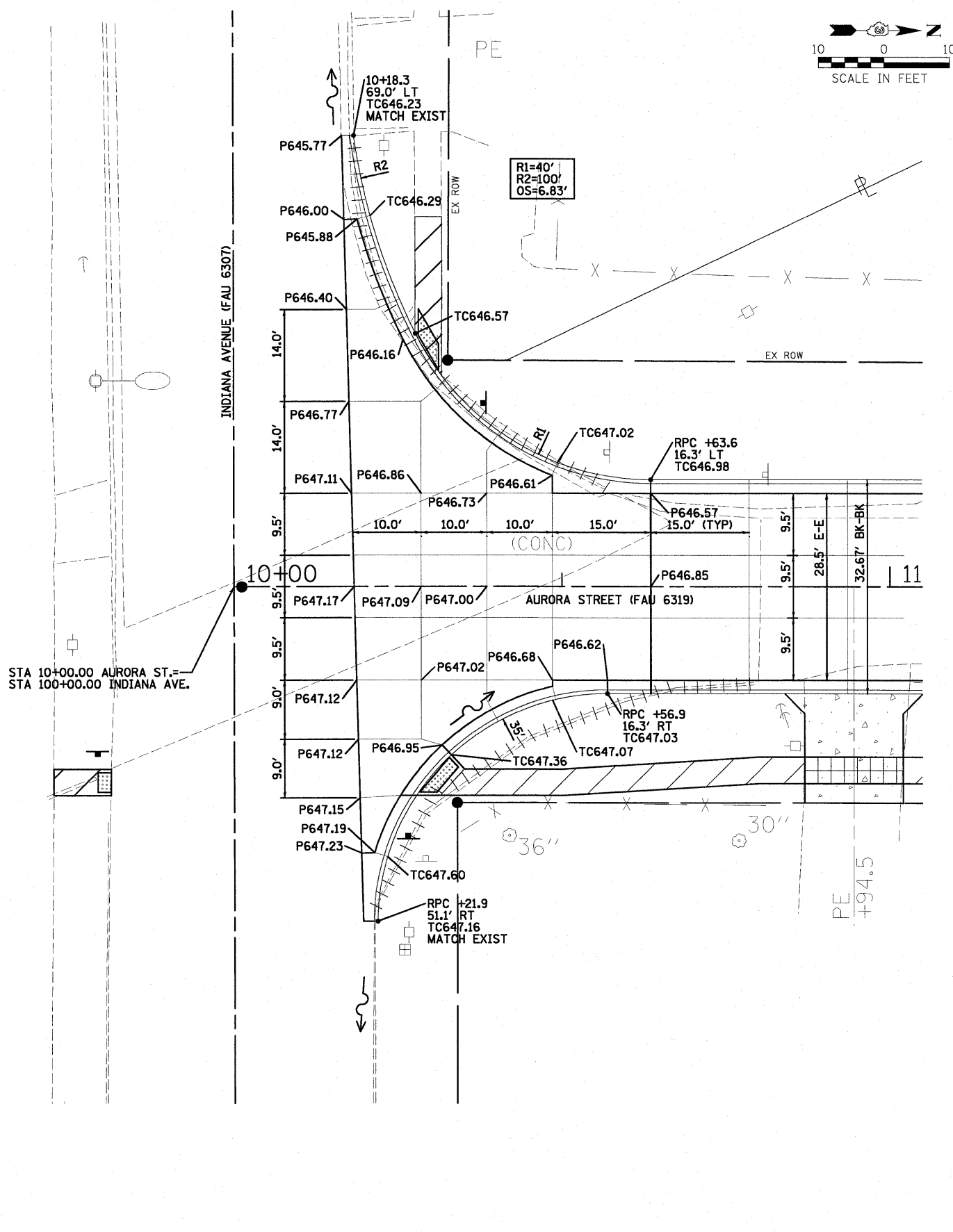
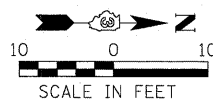
**STATE OF ILLINOIS
DEPARTMENT OF TRANSPORTATION**

Farnsworth GROUP
301 W. WASHINGTON STREET, PONTIAC, IL 61764
(815) 844-9371 / (815) 844-3147 FAX
www.f-g.com

**CITY OF PONTIAC - AURORA STREET (FAU 6319)
EROSION CONTROL PLAN "SWPPP"**

SCALE: 1"=20' SHEET NO. OF SHEETS STA. 21+00 TO STA. 25+59.50

F.A.U. RTE.	SECTION	COUNTY	TOTAL SHEETS	SHEET NO.
6319	08-00091-00-RP	LIVINGSTON	31	13
CONTRACT NO. 87404				
FED. ROAD DIST. NO. [ILLINOIS] FED. AID PROJECT				



STA 10+00.00 AURORA ST. =
STA 100+00.00 INDIANA AVE.

STA 13+01.34 AURORA ST. =
STA 200+00.00 COLUMBUS ST.

- NOTES:**
1. ALL RADII AND CURB INLET OFFSET DIMENSIONS ARE TO BACK OF CURB.
 2. PROPERTY LINES SHOWN ARE APPROXIMATE LOCATIONS.

- NOTES:**
1. ALL RADII AND CURB INLET OFFSET DIMENSIONS ARE TO BACK OF CURB.
 2. PROPERTY LINES SHOWN ARE APPROXIMATE LOCATIONS.

LEGEND

- 2" SEALED EXPANSION JOINT W/ 1.5" DIA. DOWELS ACCORDING TO STD. 420001-07
- LONGITUDINAL CONSTRUCTION JOINT ACCORDING TO STD. 420001-07
- SAWED TRANSVERSE CONTRACTION AND LONGITUDINAL JOINTS ACCORDING TO STD. B.L.R. 10-6
- x P782.80 PROPOSED PAVEMENT ELEVATION
- x TCT82.80 PROPOSED TOP OF CURB ELEVATION

P:\CITY\of_pontiac\2008\0808033\00-gur-or-street.dgn

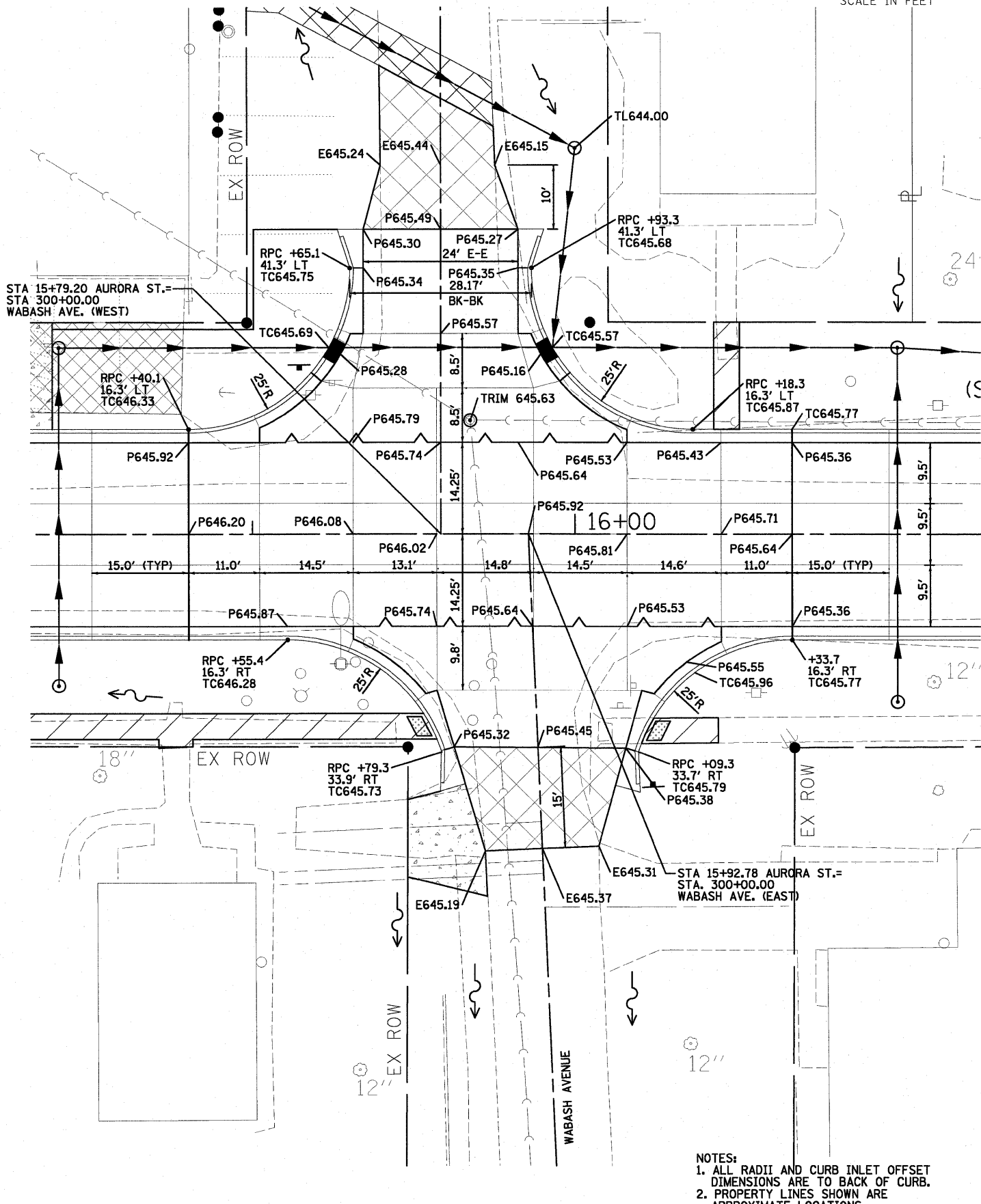
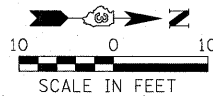
FILE NAME = 0808033\IntersDetail.dgn	USER NAME = #USER#	DESIGNED - DWR/JDA	REVISED -
PLLOT SCALE = #SCALE#	CHECKED - ERB	DRAWN - JTC	REVISED -
PLLOT DATE = 3/25/2010	DATE - 03/25/10	REVISIONS	REVISIONS

**STATE OF ILLINOIS
DEPARTMENT OF TRANSPORTATION**

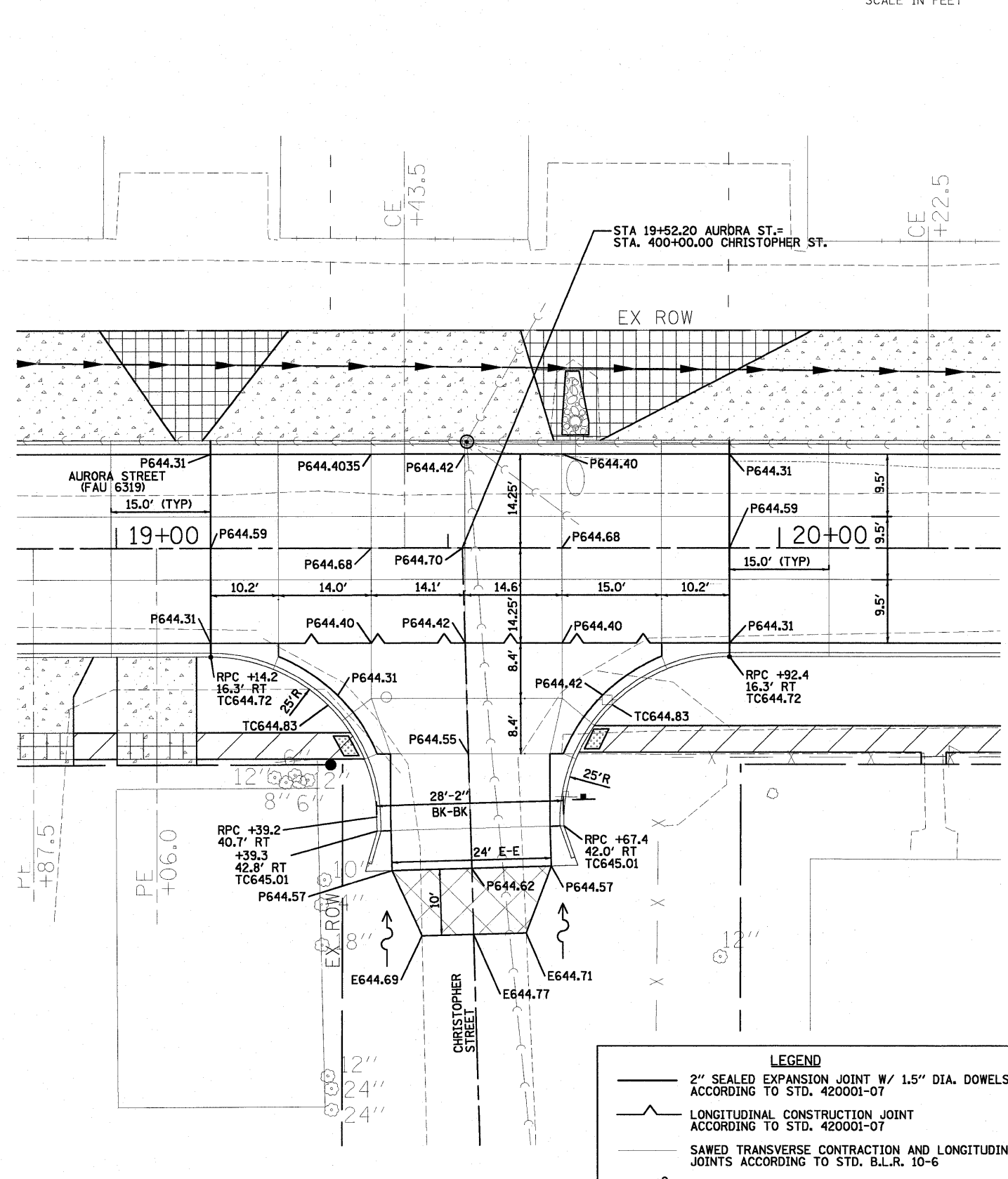
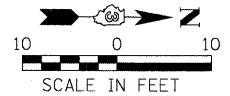
**CITY OF PONTIAC - AURORA STREET (FAU 6319)
INTERSECTION DETAILS AND ELEVATIONS**

F.A.U. RTE. 6319	SECTION 08-00091-00-RP	COUNTY LIVINGSTON	TOTAL SHEETS 31	SHEET NO. 14
FED. ROAD DIST. NO.		ILLINOIS FED. AID PROJECT		

SCALE: 1"=10' SHEET NO. OF SHEETS STA. 10+18 TO STA. 25+59.50



NOTES:
 1. ALL RADII AND CURB INLET OFFSET DIMENSIONS ARE TO BACK OF CURB.
 2. PROPERTY LINES SHOWN ARE APPROXIMATE LOCATIONS.



NOTES:
 1. ALL RADII AND CURB INLET OFFSET DIMENSIONS ARE TO BACK OF CURB.
 2. PROPERTY LINES SHOWN ARE APPROXIMATE LOCATIONS.

LEGEND	
	2" SEALED EXPANSION JOINT W/ 1.5" DIA. DOWELS ACCORDING TO STD. 420001-07
	LONGITUDINAL CONSTRUCTION JOINT ACCORDING TO STD. 420001-07
	SAWED TRANSVERSE CONTRACTION AND LONGITUDINAL JOINTS ACCORDING TO STD. B.L.R. 10-6
	PROPOSED PAVEMENT ELEVATION
	PROPOSED TOP OF CURB ELEVATION

FILE NAME = 0888539_IntersDetails.dgn

USER NAME = #USER#
 DESIGNED - DWR/JDA
 DRAWN - JTC
 CHECKED - ERB
 DATE - 03/25/10

REVISED -
 REVISED -
 REVISED -
 REVISED -

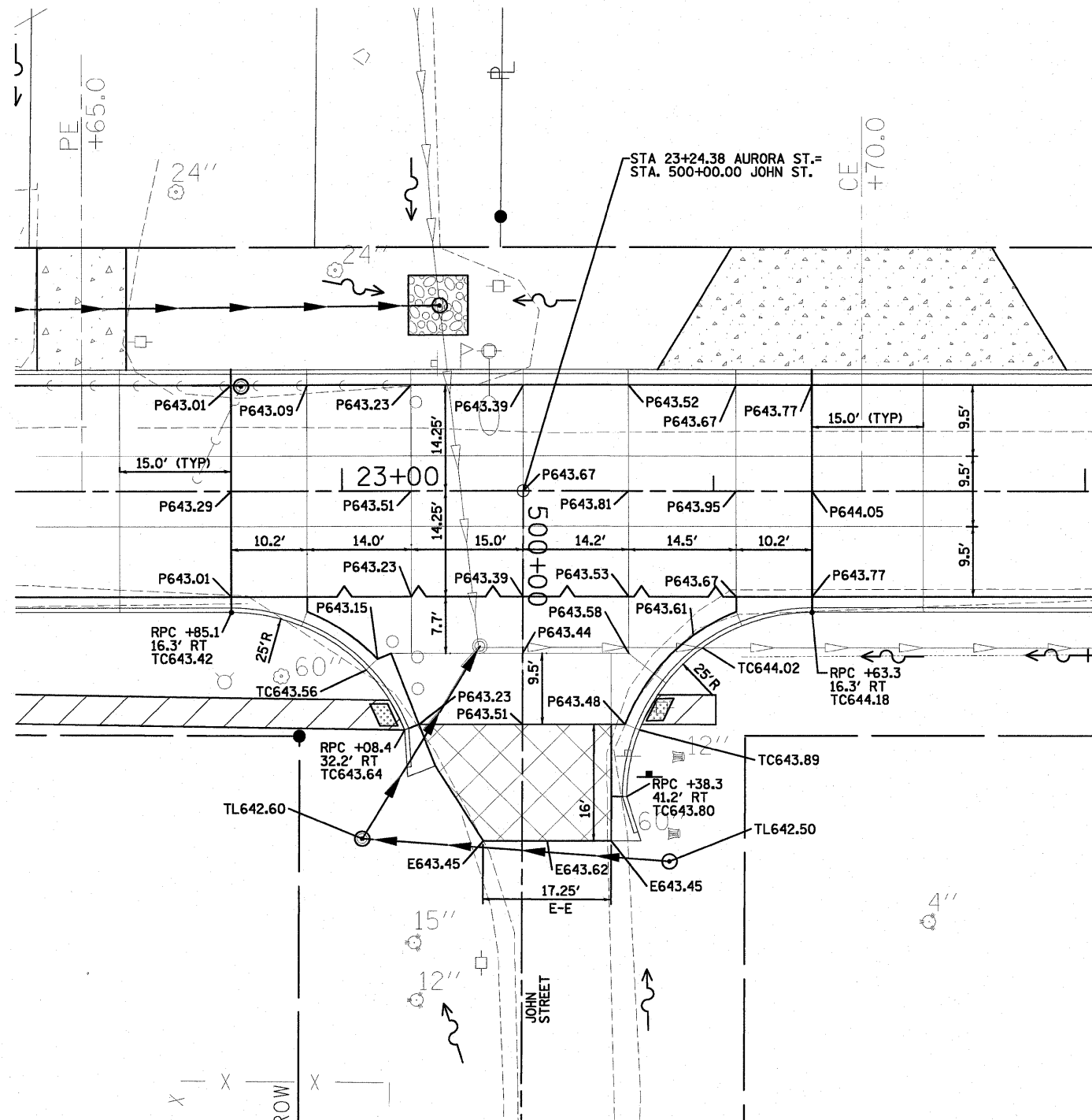
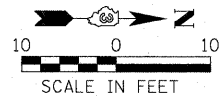
STATE OF ILLINOIS
 DEPARTMENT OF TRANSPORTATION

Farnsworth GROUP
 301 W. WASHINGTON STREET, PONTIAC, IL 61764
 (815) 844-5511 / (815) 844-3147 FAX
 WWW.F-G.COM

CITY OF PONTIAC - AURORA STREET (FAU 6319)
 INTERSECTION DETAILS AND ELEVATIONS

SCALE: 1"=10' SHEET NO. OF SHEETS STA. 10+18 TO STA. 25+59.50

F.A.U. RTE.	SECTION	COUNTY	TOTAL SHEETS	SHEET NO.
6319	08-00091-00-RP	LIVINGSTON	31	15
CONTRACT NO. 87404				
FED. ROAD DIST. NO. ILLINOIS FED. AID PROJECT				

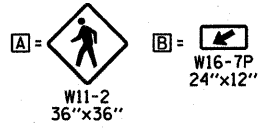


NOTES:
 1. ALL RADII AND CURB INLET OFFSET DIMENSIONS ARE TO BACK OF CURB.
 2. PROPERTY LINES SHOWN ARE APPROXIMATE LOCATIONS.

LEGEND	
	2" SEALED EXPANSION JOINT W/ 1.5" DIA. DOWELS ACCORDING TO STD. 420001-07
	LONGITUDINAL CONSTRUCTION JOINT ACCORDING TO STD. 420001-07
	SAWED TRANSVERSE CONTRACTION AND LONGITUDINAL JOINTS ACCORDING TO STD. B.L.R. 10-6
X P782.80	PROPOSED PAVEMENT ELEVATION
X TCT82.80	PROPOSED TOP OF CURB ELEVATION

B:\city_of_pontiac\2008\080091-00-aurora_street.dgn

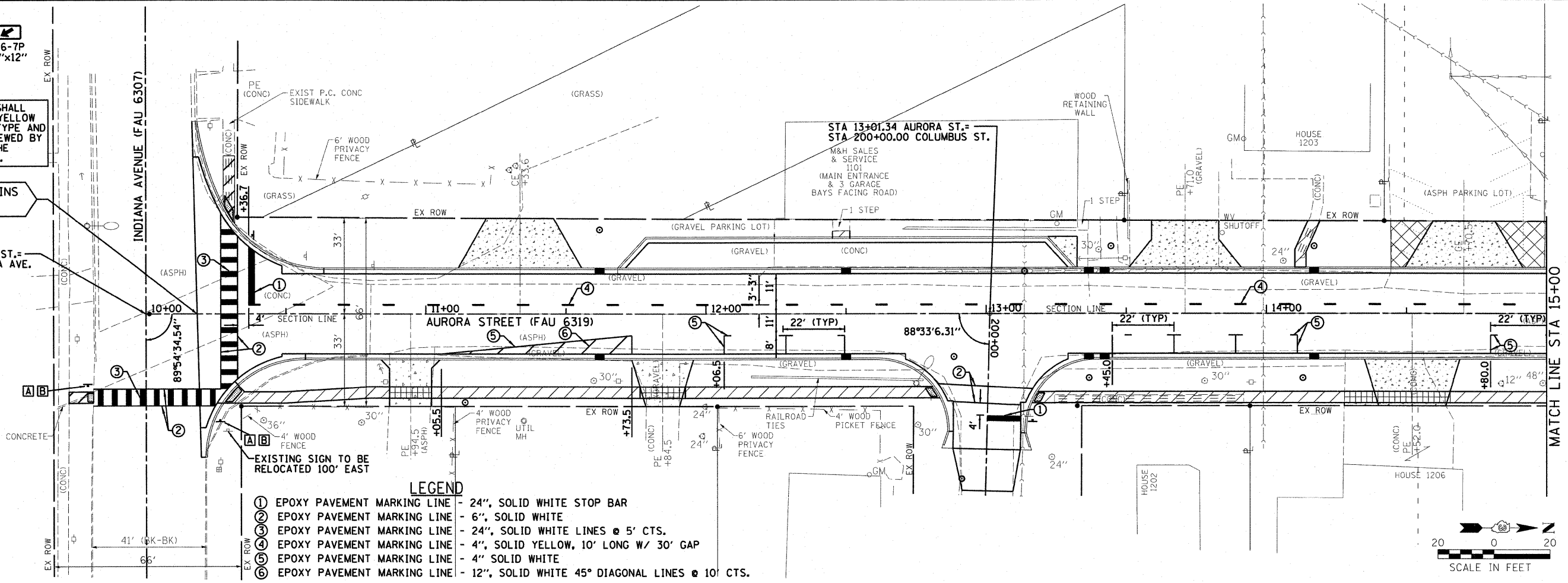
FILE NAME = 080091-00-aurora_street.dgn	USER NAME = #USER#	DESIGNED - DWR/JDA	REVISED -	STATE OF ILLINOIS DEPARTMENT OF TRANSPORTATION	CITY OF PONTIAC - AURORA STREET (FAU 6319) INTERSECTION DETAILS AND ELEVATIONS	F.A.L. RTE. 6319	SECTION 08-00091-00-RP	COUNTY LIVINGSTON	TOTAL SHEETS 31	SHEET NO. 16	
PLOT SCALE = #SCALE#	CHECKED - ERB	DRAWN - JTC	REVISED -			SCALE: 1"=10'	SHEET NO. OF SHEETS	STA. 10+18	TO STA. 25+59.50	FED. ROAD DIST. NO.	ILLINOIS FED. AID PROJECT
PLOT DATE = 3/25/2010	DATE - 03/25/10	REVISOR -	REVISOR -			CONTRACT NO. 87404					



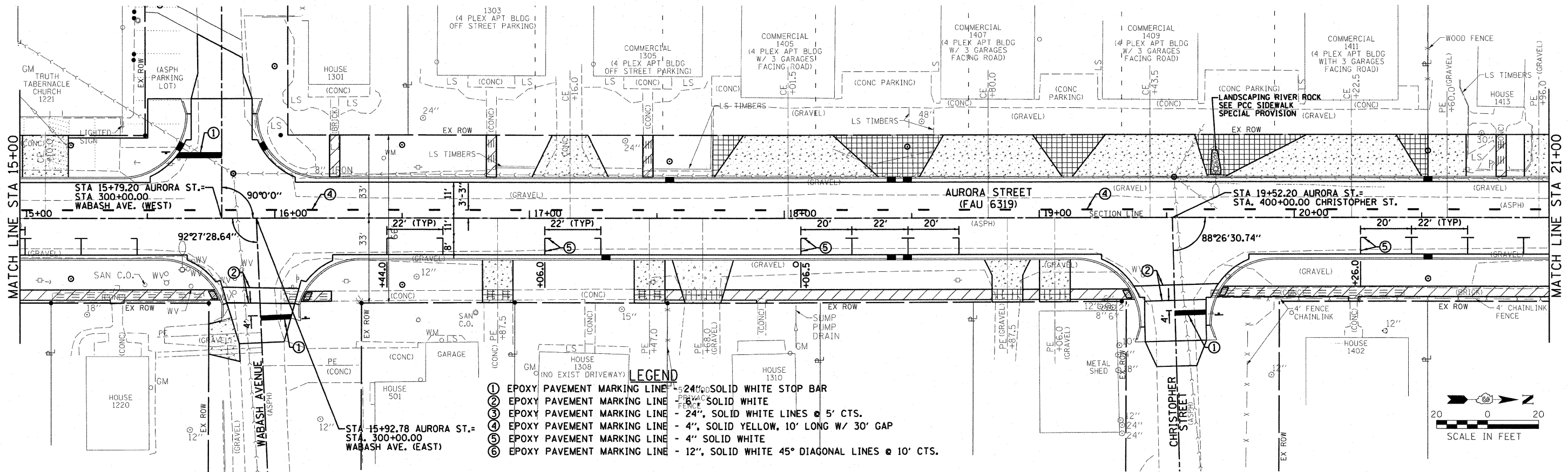
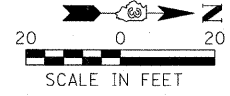
SIGN PANELS-TYPE I SHALL BE "DIAMOND GRADE"-YELLOW FLUORESCENT SIGNS. TYPE AND COLOR SHALL BE REVIEWED BY ENGINEER PRIOR TO THE CONTRACTOR ORDERING.

IMPROVEMENT BEGINS STA 10+18.00

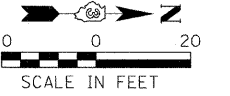
STA 10+00.00 AURORA ST.= STA 100+00.00 INDIANA AVE.



- LEGEND**
- ① EPOXY PAVEMENT MARKING LINE - 24", SOLID WHITE STOP BAR
 - ② EPOXY PAVEMENT MARKING LINE - 6", SOLID WHITE
 - ③ EPOXY PAVEMENT MARKING LINE - 24", SOLID WHITE LINES @ 5' CTS.
 - ④ EPOXY PAVEMENT MARKING LINE - 4", SOLID YELLOW, 10' LONG W/ 30' GAP
 - ⑤ EPOXY PAVEMENT MARKING LINE - 4" SOLID WHITE
 - ⑥ EPOXY PAVEMENT MARKING LINE - 12", SOLID WHITE 45° DIAGONAL LINES @ 10' CTS.



- LEGEND**
- ① EPOXY PAVEMENT MARKING LINE - 24", SOLID WHITE STOP BAR
 - ② EPOXY PAVEMENT MARKING LINE - 6", SOLID WHITE
 - ③ EPOXY PAVEMENT MARKING LINE - 24", SOLID WHITE LINES @ 5' CTS.
 - ④ EPOXY PAVEMENT MARKING LINE - 4", SOLID YELLOW, 10' LONG W/ 30' GAP
 - ⑤ EPOXY PAVEMENT MARKING LINE - 4" SOLID WHITE
 - ⑥ EPOXY PAVEMENT MARKING LINE - 12", SOLID WHITE 45° DIAGONAL LINES @ 10' CTS.



FILE NAME = 0880539_Pvm@mark.dgn

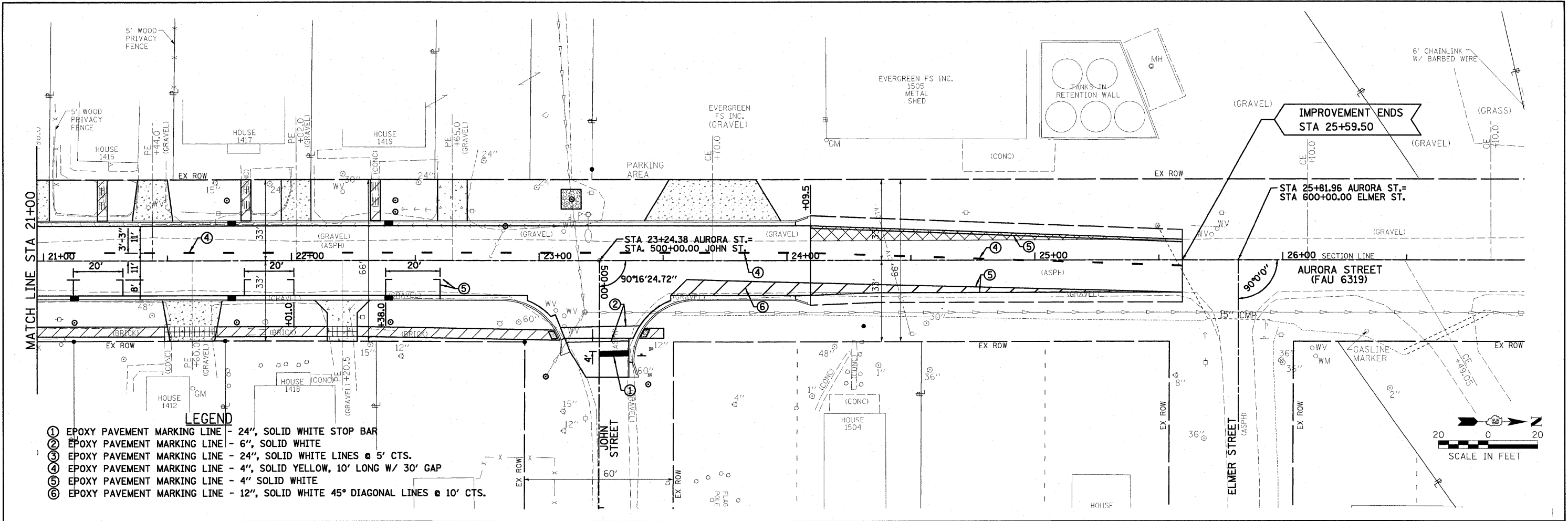
USER NAME = #USER#	DESIGNED - DWR/JDA	REVISED -
PLOT SCALE = #SCALE#	DRAWN - JTC	REVISED -
PLOT DATE = 3/25/2010	CHECKED - ERB	REVISED -
	DATE - 03/25/10	REVISED -

**STATE OF ILLINOIS
DEPARTMENT OF TRANSPORTATION**


**CITY OF PONTIAC - AURORA STREET (FAU 6319)
PAVEMENT MARKING AND SIGNAGE PLAN**

SCALE: 1" = 20' SHEET NO. OF SHEETS STA. 10+18 TO STA. 21+00

F.A.U. RTE. 6319	SECTION 08-00091-00-RP	COUNTY LIVINGSTON	TOTAL SHEETS 31	SHEET NO. 17
FED. ROAD DIST. NO. ILLINOIS			CONTRACT NO. 87404	

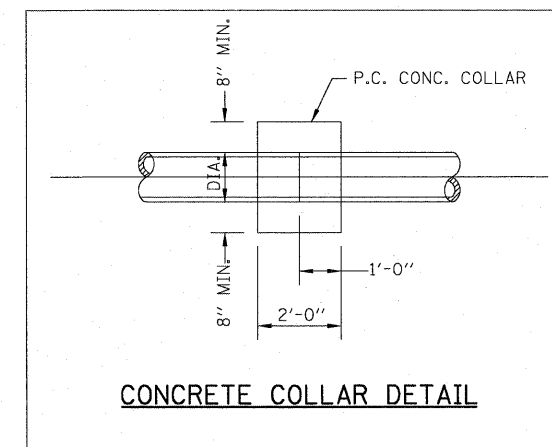
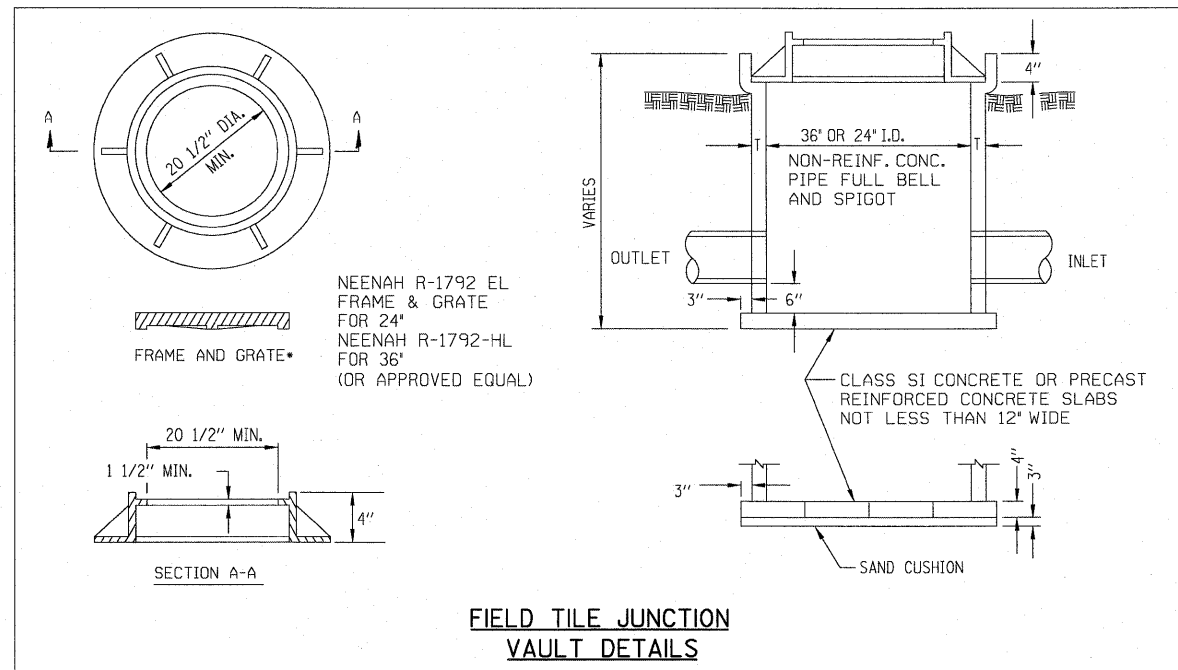
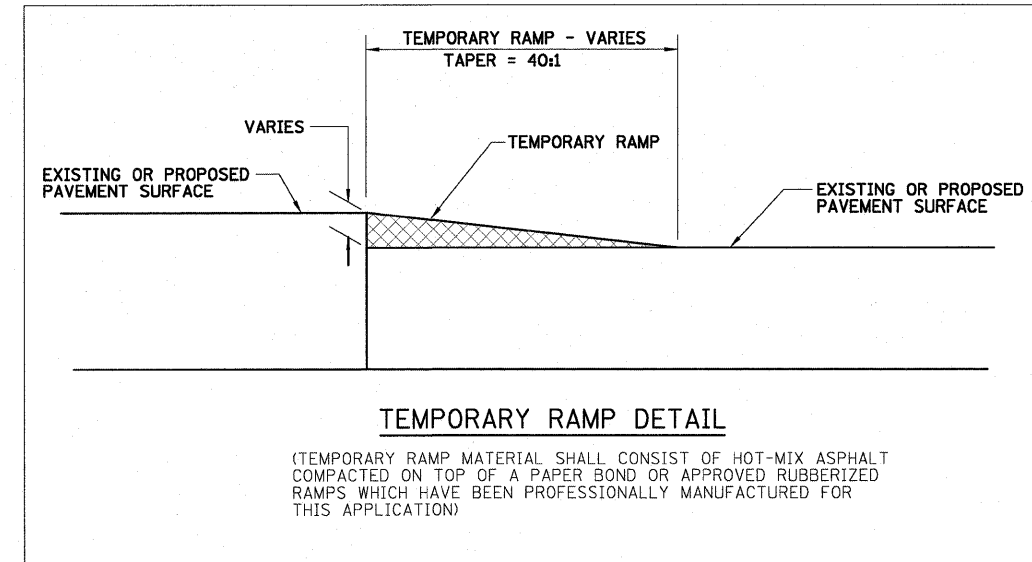
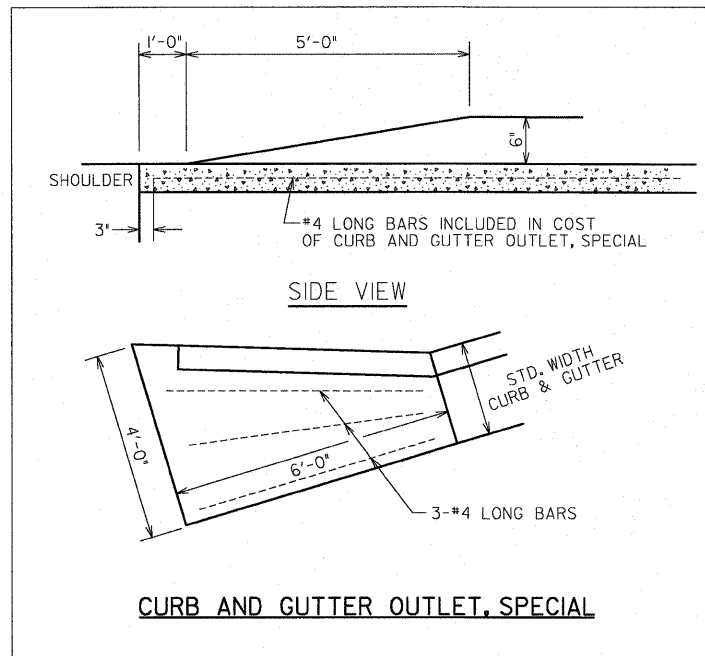


- LEGEND**
- ① EPOXY PAVEMENT MARKING LINE - 24", SOLID WHITE STOP BAR
 - ② EPOXY PAVEMENT MARKING LINE - 6", SOLID WHITE
 - ③ EPOXY PAVEMENT MARKING LINE - 24", SOLID WHITE LINES @ 5' CTS.
 - ④ EPOXY PAVEMENT MARKING LINE - 4", SOLID YELLOW, 10' LONG W/ 30' GAP
 - ⑤ EPOXY PAVEMENT MARKING LINE - 4" SOLID WHITE
 - ⑥ EPOXY PAVEMENT MARKING LINE - 12", SOLID WHITE 45° DIAGONAL LINES @ 10' CTS.



p:\city_of_pontiac\2008\0806538_00-aurora_street.dgn

FILE NAME = 0806538_PvmMark.dgn	USER NAME = #USER#	DESIGNED - DWR/JDA	REVISÉD -	STATE OF ILLINOIS DEPARTMENT OF TRANSPORTATION	CITY OF PONTIAC - AURORA STREET (FAU 6319) PAVEMENT MARKING AND SIGNAGE PLAN	F.A.U. RTE. 6319	SECTION 08-00091-00-RP	COUNTY LIVINGSTON	TOTAL SHEETS 31	SHEET NO. 18	
PLOT SCALE = #SCALE#	CHECKED - ERB	REVISÉD -	SCALE: 1" = 20'			SHEET NO. OF SHEETS	STA. 21+00 TO STA. 25+59.50	FED. ROAD DIST. NO.	ILLINOIS FED. AID PROJECT	CONTRACT NO. 87404	
PLOT DATE = 3/25/2010	DATE - 03/25/10	REVISÉD -									

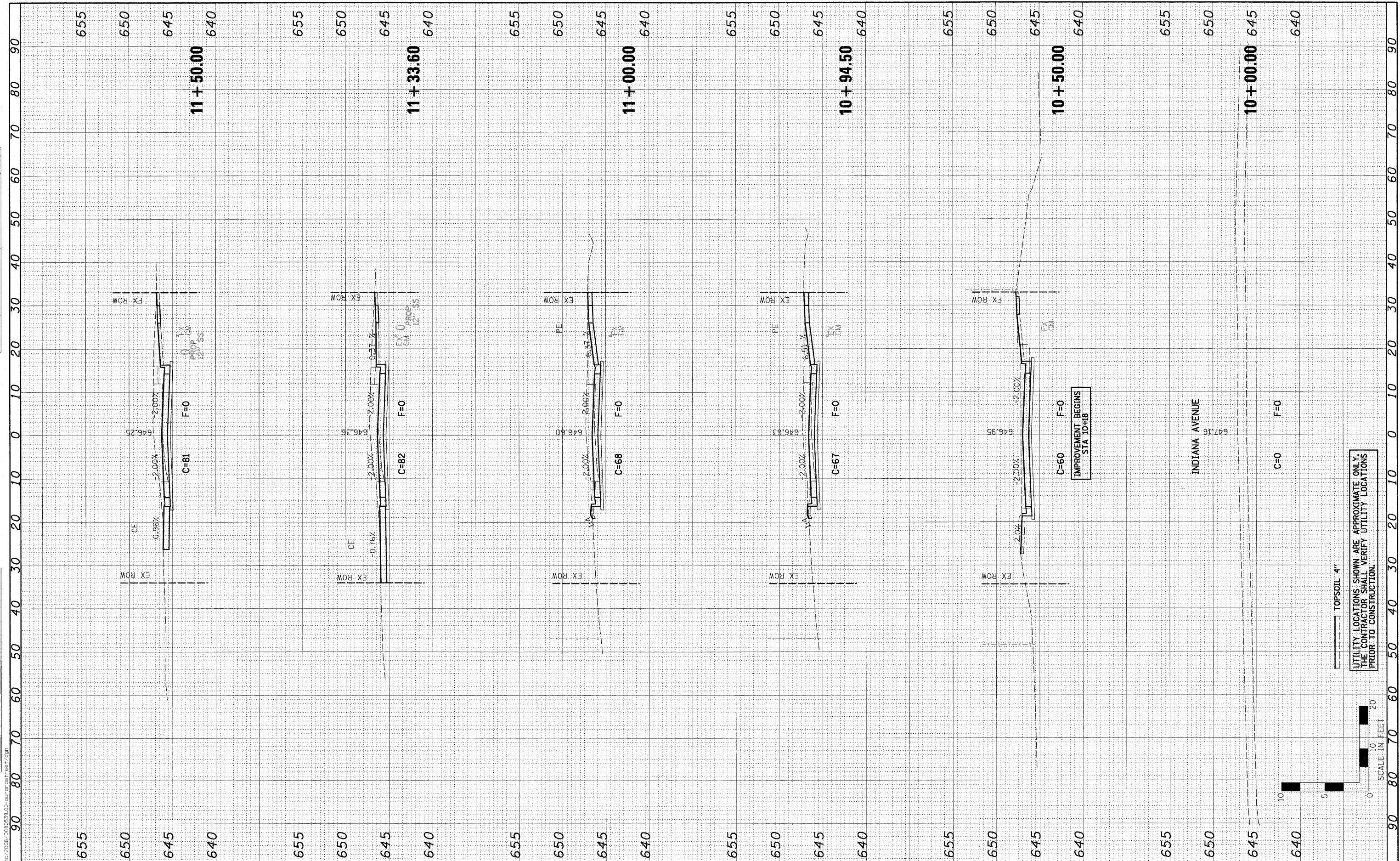


p:\city\of_pontiac\2008\080091-00-aurora street\1.dgn

FILE NAME = 080091-00-MiscDetails.dgn	USER NAME = #USER#	DESIGNED - DWR/JDA	REVISED -	STATE OF ILLINOIS DEPARTMENT OF TRANSPORTATION	CITY OF PONTIAC - AURORA STREET (FAU 6319) MISCELLANEOUS ROADWAY DETAILS			F.A.U. RTE. 6319	SECTION 08-00091-00-RP	COUNTY LIVINGSTON	TOTAL SHEETS 31	SHEET NO. 19
PLLOT SCALE = #SCALE#	CHECKED - ERB	DATE - 03/25/10	REVISED -		SCALE: N.T.S.	SHEET NO. OF SHEETS	STA. 10+18 TO STA. 25+59.50	FED. ROAD DIST. NO.	ILLINOIS FED. AID PROJECT	CONTRACT NO. 87404		
PLLOT DATE = 3/25/2010	DATE - 03/25/10	REVISED -	REVISED -									

FINAL SURVEY	SURVEYED	BY	DATE
NOTE BOOK	PLOTTED		
NO.	AREAS CHECKED		

ORIGINAL SURVEY	SURVEYED	BY	DATE
NOTE BOOK	PLOTTED		
NO.	AREAS CHECKED		



FILE NAME = 0080539_XSCT.dgn
 USER NAME = #USER#
 DESIGNED - DWR/JDA
 DRAWN - JTC
 CHECKED - ERB
 DATE - 03/25/10

REVISIONS:
 REVISED -
 REVISED -
 REVISED -
 REVISED -

**STATE OF ILLINOIS
 DEPARTMENT OF TRANSPORTATION**

**CITY OF PONTIAC - AURORA STREET (FAU 6319)
 CROSS SECTIONS**


SCALE: H=10' V=5' SHEET NO. OF SHEETS STA. 10+00.00 TO STA. 11+50.00

F.A.U. RTE.	SECTION	COUNTY	TOTAL SHEETS	SHEET NO.
6319	08-00091-00-RP	LIVINGSTON	31	20
CONTRACT NO. 87404				
FED. ROAD DIST. NO. [ILLINOIS] FED. AID PROJECT				

px:\city_of_pontiac\2008\0080539\00-aurora\cst\0807.dgn

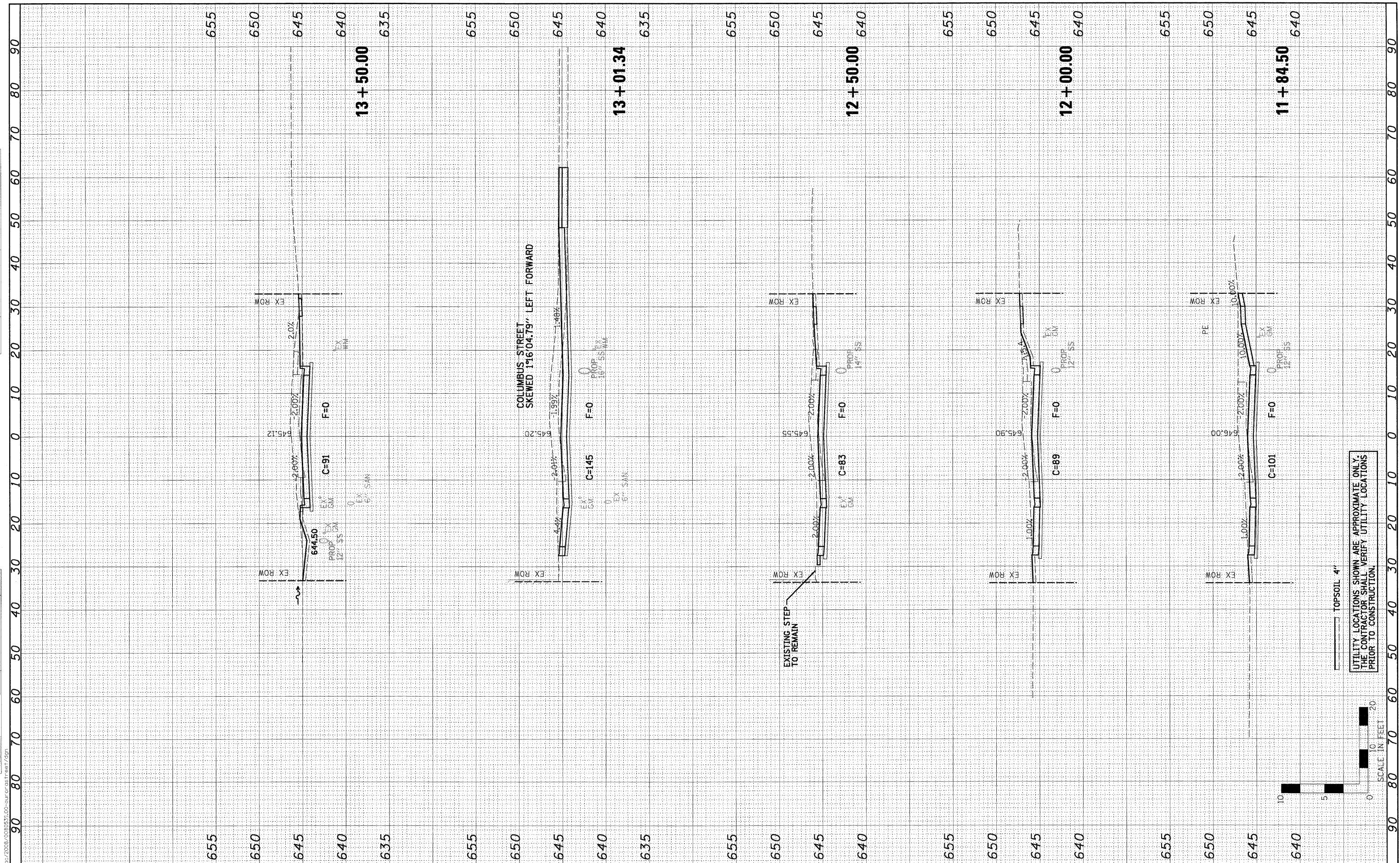
UTILITY LOCATIONS SHOWN ARE APPROXIMATE ONLY.
 THE CONTRACTOR SHALL VERIFY UTILITY LOCATIONS
 PRIOR TO CONSTRUCTION.

TOPSOIL 4"



FINAL SURVEY	DATE
SURVEYED	BY
PLOTTED	DATE
NOTE BOOK	NO.
AREAS CHECKED	

ORIGINAL SURVEY	DATE
SURVEYED	BY
PLOTTED	DATE
NOTE BOOK	NO.
AREAS CHECKED	



FILE NAME = 0080539_XSECT.dgn
 USER NAME = #USER#
 DESIGNED - DWR/JDA
 DRAWN - JTC
 CHECKED - ERB
 DATE - 03/25/10

REVISIONS:
 REVISED -
 REVISED -
 REVISED -
 REVISED -

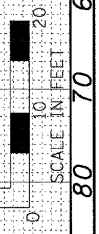
STATE OF ILLINOIS
DEPARTMENT OF TRANSPORTATION

CITY OF PONTIAC - AURORA STREET (FAU 6319)
CROSS SECTIONS
 SCALE: H=10' V=5' SHEET NO. OF SHEETS STA. 11+84.50 TO STA. 13+50.00

F.A.U. RTE.	SECTION	COUNTY	TOTAL SHEETS	SHEET NO.
6319	08-00091-00-RP	LIVINGSTON	31	21
CONTRACT NO. 87404				
FED. ROAD DIST. NO. ILLINOIS FED. AID PROJECT				

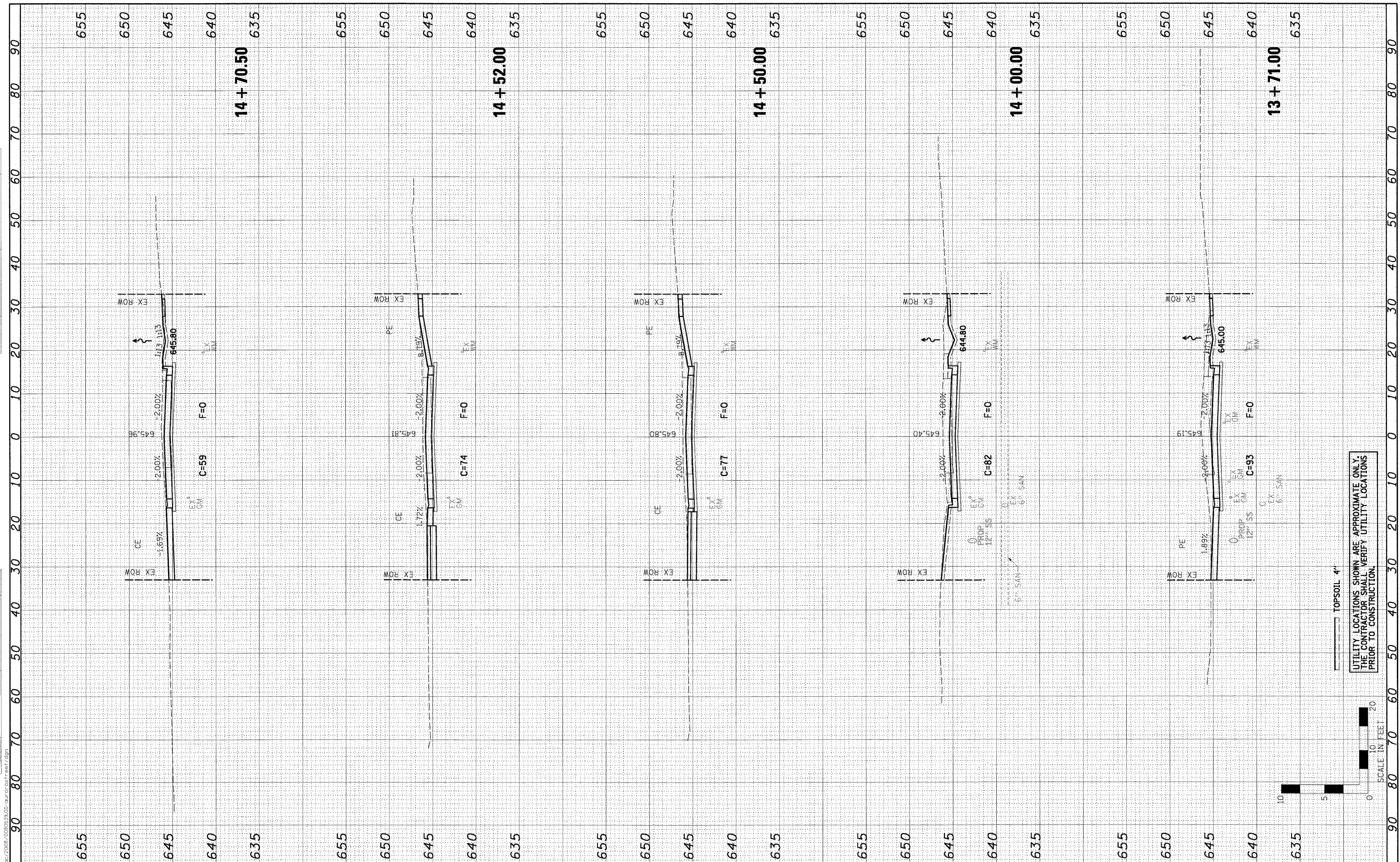
UTILITY LOCATIONS SHOWN ARE APPROXIMATE ONLY. THE CONTRACTOR SHALL VERIFY UTILITY LOCATIONS PRIOR TO CONSTRUCTION.

TOPSOIL 4"



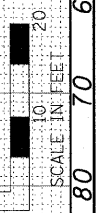
FINAL SURVEY	SURVEYED	BY	DATE
NOTE BOOK	PLOTTED		
NO.	DATE		
	AREAS CHECKED		

ORIGINAL SURVEY	SURVEYED	BY	DATE
NOTE BOOK	PLOTTED		
NO.	DATE		
	AREAS CHECKED		



UTILITY LOCATIONS SHOWN ARE APPROXIMATE ONLY.
THE CONTRACTOR SHALL VERIFY UTILITY LOCATIONS
PRIOR TO CONSTRUCTION.

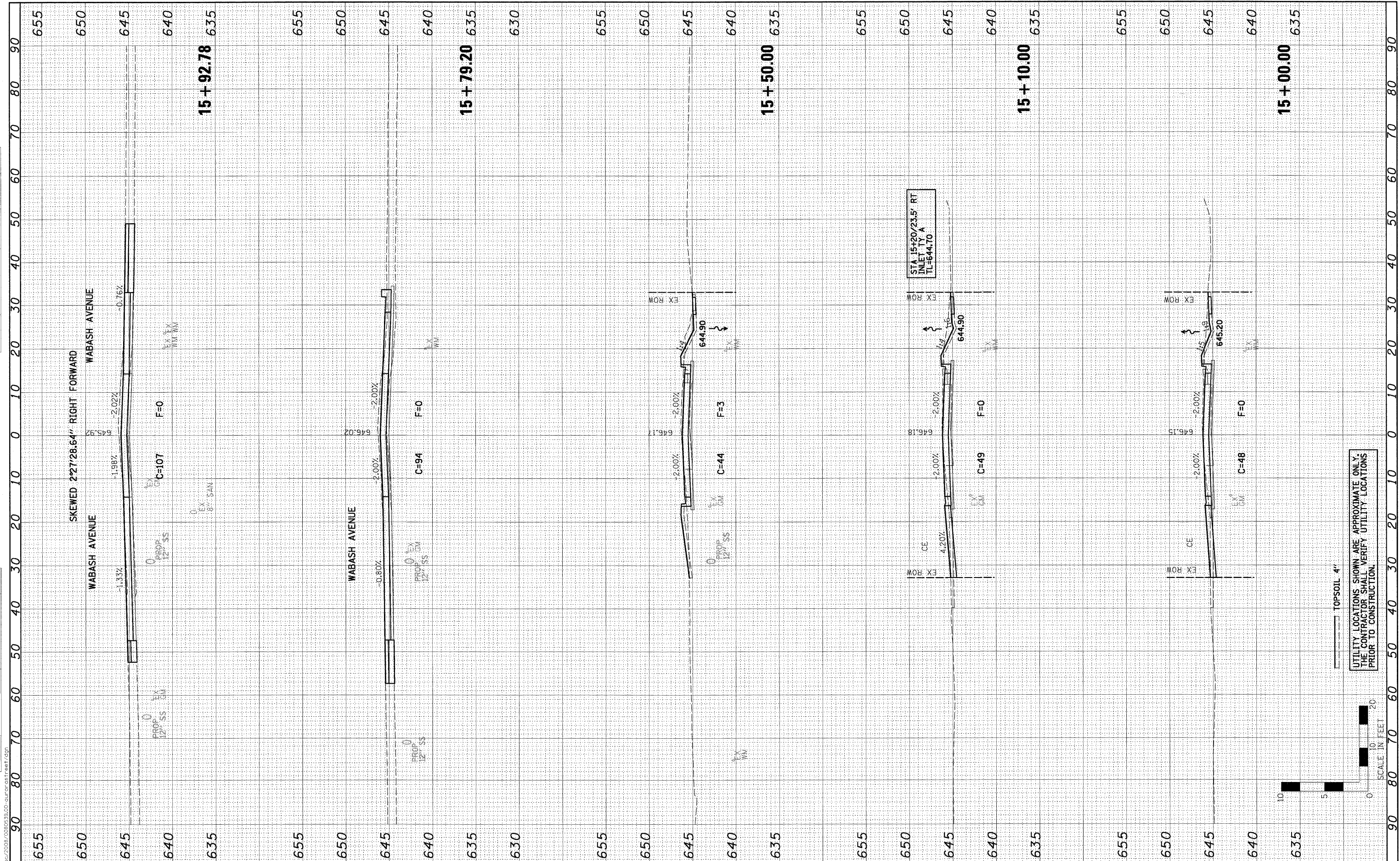
TOPSOIL 4"



FILE NAME = 0080539.XSECT.dgn	USER NAME = #USER#	DESIGNED - DWR/JDA	REVISD -	STATE OF ILLINOIS DEPARTMENT OF TRANSPORTATION	CITY OF PONTIAC - AURORA STREET (FAU 6319) CROSS SECTIONS		F.A.U. RTE. 6319	SECTION 08-00091-00-RP	COUNTY LIVINGSTON	TOTAL SHEETS 31	SHEET NO. 22	
PLOT SCALE = #SCALE#	PLOT DATE = 3/25/2010	DRAWN - JTC	REVISD -		SCALE: H=10' V=5'	SHEET NO. OF SHEETS	STA. 13+71.00 TO STA. 14+70.50	FED. ROAD DIST. NO.	ILLINOIS	FED. AID PROJECT	CONTRACT NO. 87404	
		CHECKED - ERB	REVISD -									
		DATE - 03/25/10	REVISD -									

DATE	BY	DATE
SURVEYED		
PLOTTED		
NOTE BOOK		
AREAS		
CHECKED		

DATE	BY	DATE
SURVEYED		
PLOTTED		
NOTE BOOK		
AREAS		
CHECKED		




FILE NAME - 0080539.XSECT.dgn	USER NAME - USER#	DESIGNED - DWR/JDA	REVISED -	STATE OF ILLINOIS DEPARTMENT OF TRANSPORTATION	CITY OF PONTIAC - AURORA STREET (FAU 6319) CROSS SECTIONS			F.A.U. RTE. 6319	SECTION 08-00091-00-RP	COUNTY LIVINGSTON	TOTAL SHEETS 31	SHEET NO. 23
	PLOT SCALE = #SCALE#	DRAWN - JTC	REVISED -		SCALE: H=10' V=5'	SHEET NO. OF SHEETS	STA. 15+00.00 TO STA. 15+92.78	FED. ROAD DIST. NO.	ILLINOIS FED. AID PROJECT	CONTRACT NO. 87404		
	PLOT DATE = 3/25/2010	CHECKED - ERB	REVISED -									
		DATE - 03/25/10	REVISED -									

D:\CITY OF PONTIAC\2008\0080539\00-aurora-street.dgn

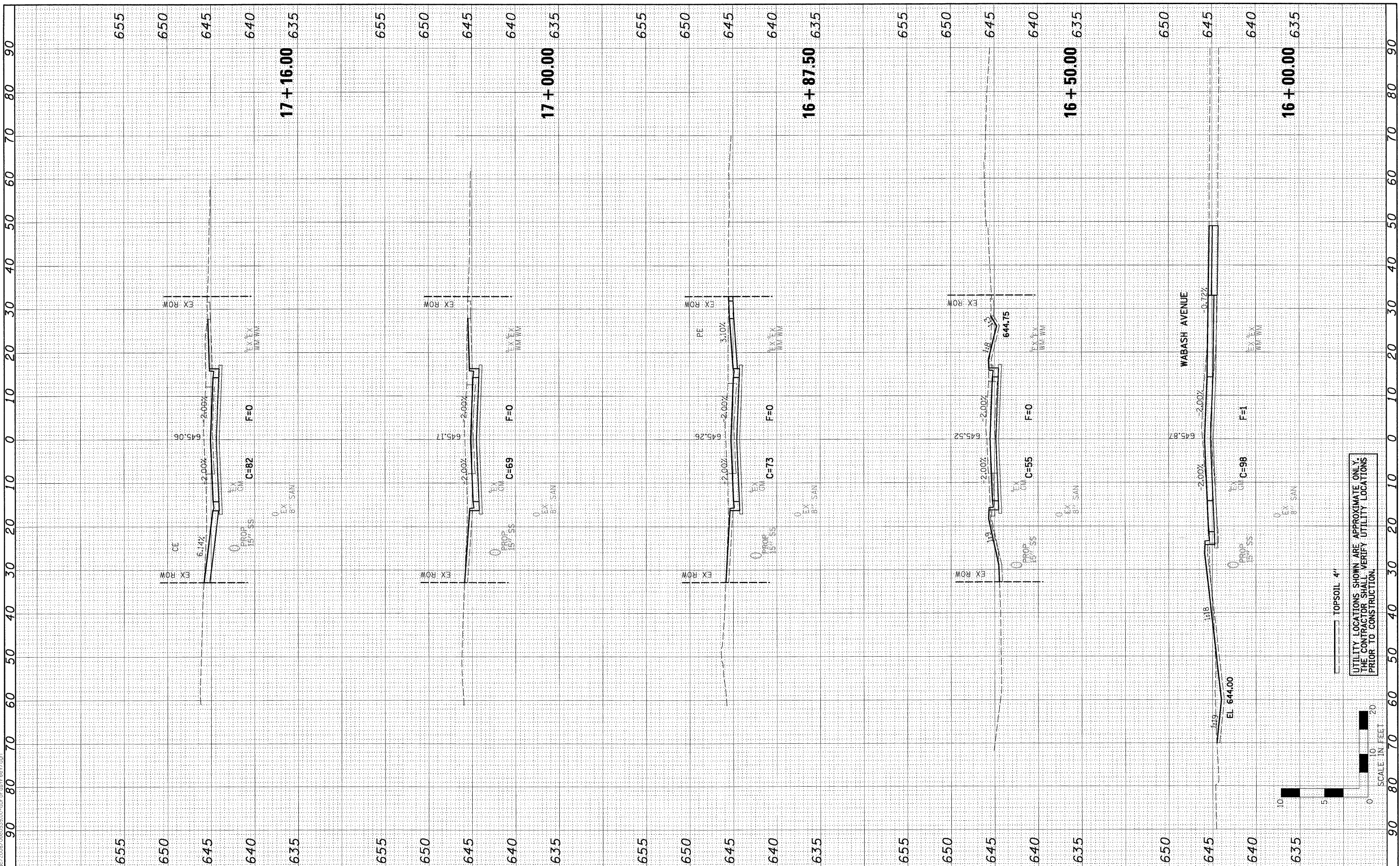
UTILITY LOCATIONS SHOWN ARE APPROXIMATE ONLY.
THE CONTRACTOR SHALL VERIFY UTILITY LOCATIONS
PRIOR TO CONSTRUCTION.

TOPSOIL 4"



FINAL SURVEY	BY	DATE
PLOTTED		
NOTE BOOK		
AREAS CHECKED		
NO.		

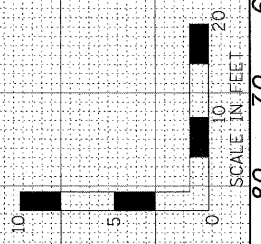
ORIGINAL SURVEY	BY	DATE
PLOTTED		
NOTE BOOK		
AREAS CHECKED		
NO.		



FILE NAME - 0080539_XSECT.dgn	USER NAME - #USER*	DESIGNED - DWR/JDA	REVISED -	STATE OF ILLINOIS DEPARTMENT OF TRANSPORTATION	CITY OF PONTIAC - AURORA STREET (FAU 6319) CROSS SECTIONS	F.A.U. RTE. 6319	SECTION 08-00091-00-RP	COUNTY LIVINGSTON	TOTAL SHEETS 31	SHEET NO. 24		
PLOT SCALE = #SCALE#	DATE - 03/25/10	CHECKED - ERB	REVISED -			SCALE: H=10' V=5'	SHEET NO. OF SHEETS	STA. 16+00.00	TO STA. 17+16.00	CONTRACT NO. 87404		
PLOT DATE = 3/25/2010		DATE - 03/25/10	REVISED -			FED. ROAD DIST. NO. ILLINOIS FED. AID PROJECT						
<table border="0" style="width: 100%;"> <tr> <td style="text-align: center;"> </td> <td style="text-align: center;"> <small>301 W. WASHINGTON STREET, PONTIAC, IL 61764 (815) 944-9571 / (815) 844-3141 FAX www.f-g.com</small> </td> </tr> </table>												<small>301 W. WASHINGTON STREET, PONTIAC, IL 61764 (815) 944-9571 / (815) 844-3141 FAX www.f-g.com</small>
	<small>301 W. WASHINGTON STREET, PONTIAC, IL 61764 (815) 944-9571 / (815) 844-3141 FAX www.f-g.com</small>											

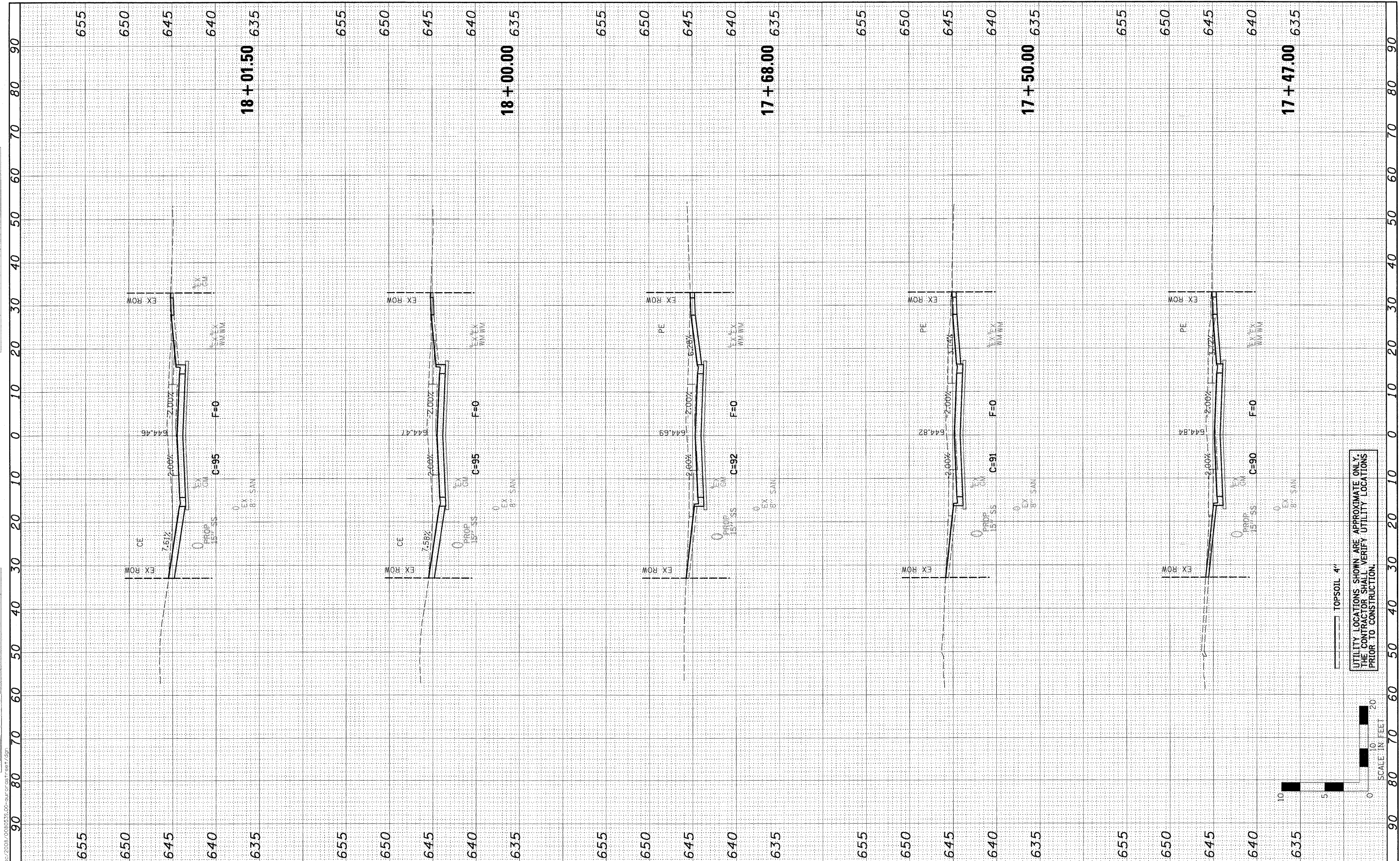
UTILITY LOCATIONS SHOWN ARE APPROXIMATE ONLY.
 THE CONTRACTOR SHALL VERIFY UTILITY LOCATIONS
 PRIOR TO CONSTRUCTION.

TOPSOIL 4"



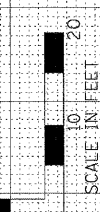
FINAL SURVEY	SURVEYED	BY	DATE
NOTE BOOK	PLOTTED		
NO.	DATE		
	AREAS CHECKED		

ORIGINAL SURVEY	SURVEYED	BY	DATE
NOTE BOOK	PLOTTED		
NO.	DATE		
	AREAS CHECKED		



FILE NAME - 080539.XSECT.dgn	USER NAME - \$USER\$	DESIGNED - DWR/JDA	REVISED -	STATE OF ILLINOIS DEPARTMENT OF TRANSPORTATION 301 W. WASHINGTON STREET, PONTIAC, IL 61764 (618) 944-9371 / (618) 944-3147 FAX www.farnsworth.com	CITY OF PONTIAC - AURORA STREET (FAU 6319) CROSS SECTIONS			F.A.U. RTE. 6319	SECTION 08-00091-00-RP	COUNTY LIVINGSTON	TOTAL SHEETS 31	SHEET NO. 25
PLOT SCALE = \$SCALE\$	PLOT DATE = 3/25/2010	DRAWN - JTC	REVISED -		SCALE: H=10' V=5'	SHEET NO. OF SHEETS	STA. 17+47.00 TO STA. 18+01.50	FED. ROAD DIST. NO.	ILLINOIS FED. AID PROJECT	CONTRACT NO. 87404		
		CHECKED - ERB	REVISED -									
		DATE - 03/25/10	REVISED -									

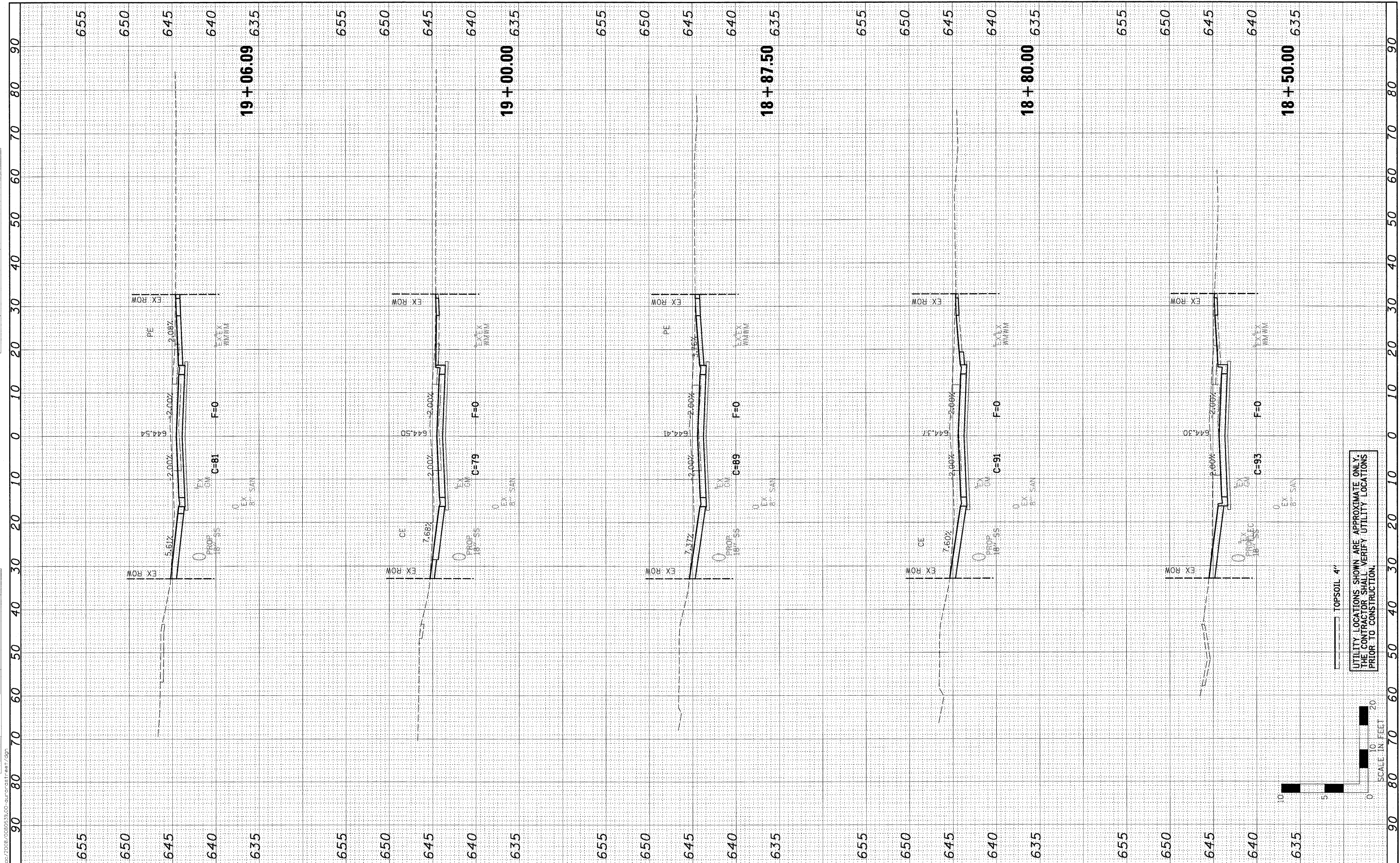
UTILITY LOCATIONS SHOWN ARE APPROXIMATE ONLY. THE CONTRACTOR SHALL VERIFY UTILITY LOCATIONS PRIOR TO CONSTRUCTION.



TOPSOIL 4"

FINAL SURVEY	SURVEYED	BY	DATE
NOTE BOOK	PLOTTED		
NO.	AREAS CHECKED		

ORIGINAL SURVEY	SURVEYED	BY	DATE
NOTE BOOK	PLOTTED		
NO.	AREAS CHECKED		



FILE NAME = 0080539.XSECT.dgn
 USER NAME = #USER#
 DESIGNED - DWR/JDA
 DRAWN - JTC
 CHECKED - ERB
 DATE - 03/25/10

REVISIONS:
 REVISIONS -
 REVISIONS -
 REVISIONS -
 REVISIONS -

**STATE OF ILLINOIS
 DEPARTMENT OF TRANSPORTATION**

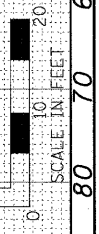
**CITY OF PONTIAC - AURORA STREET (FAU 6319)
 CROSS SECTIONS**

SCALE: H=10' V=5' SHEET NO. OF SHEETS STA. 18+50.00 TO STA. 19+06.09

F.A.U. RTE.	SECTION	COUNTY	TOTAL SHEETS	SHEET NO.
6319	08-00091-00-RP	LIVINGSTON	31	26
CONTRACT NO. 87404				
FED. ROAD DIST. NO. ILLINOIS FED. AID PROJECT				

UTILITY LOCATIONS SHOWN ARE APPROXIMATE ONLY.
 THE CONTRACTOR SHALL VERIFY UTILITY LOCATIONS
 PRIOR TO CONSTRUCTION.

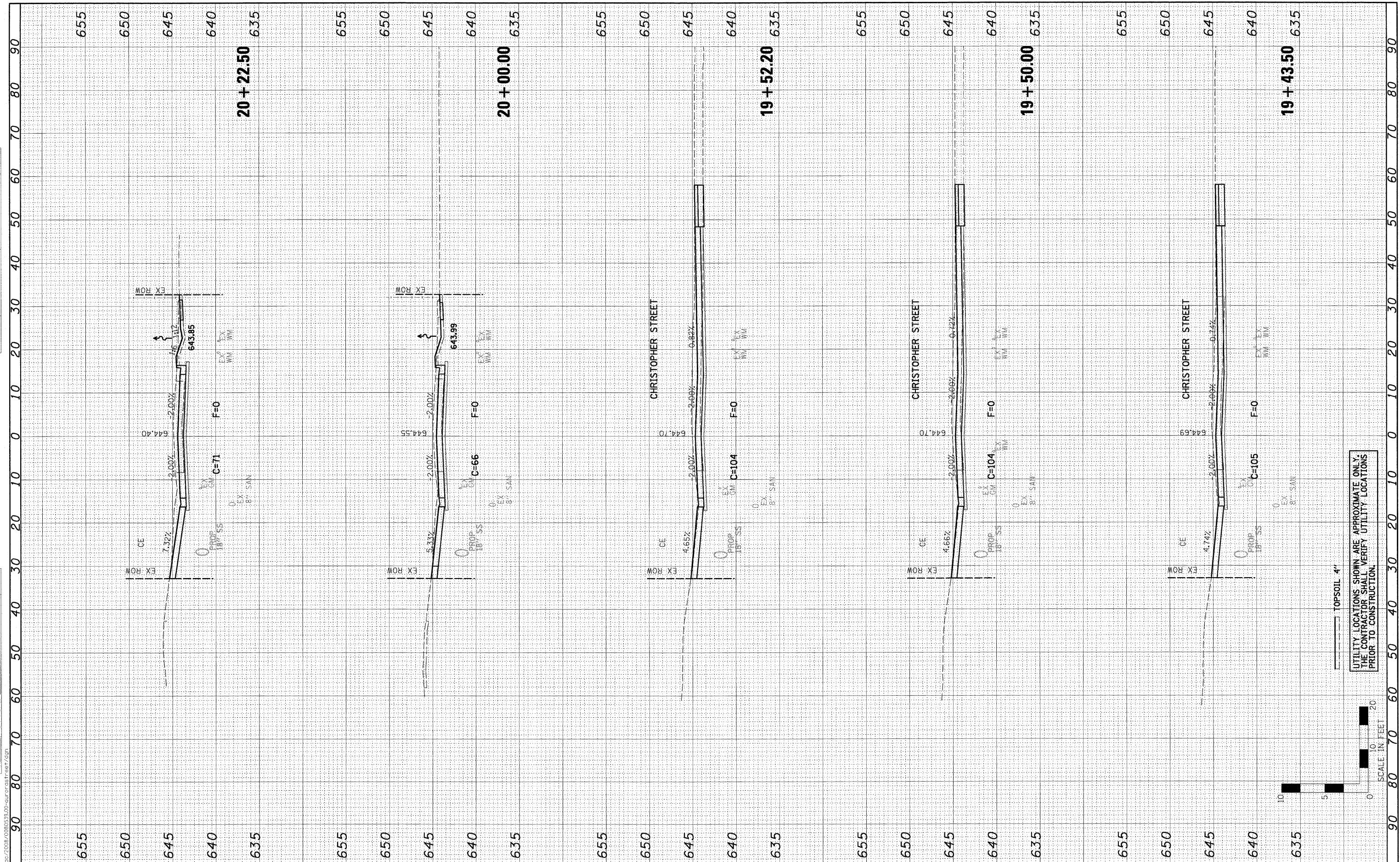
TOPSOIL 4"



P:\CITY of Pontiac\2010\0080539\00-aurora-st-18+50-19+06.dgn

FINAL SURVEY	SURVIVED	BY	DATE
NOTE BOOK	PLOTTED		
NO.	AREAS CHECKED		

ORIGINAL SURVEY	SURVIVED	BY	DATE
NOTE BOOK	PLOTTED		
NO.	AREAS CHECKED		



UTILITY LOCATIONS SHOWN ARE APPROXIMATE ONLY.
THE CONTRACTOR SHALL VERIFY UTILITY LOCATIONS
PRIOR TO CONSTRUCTION.

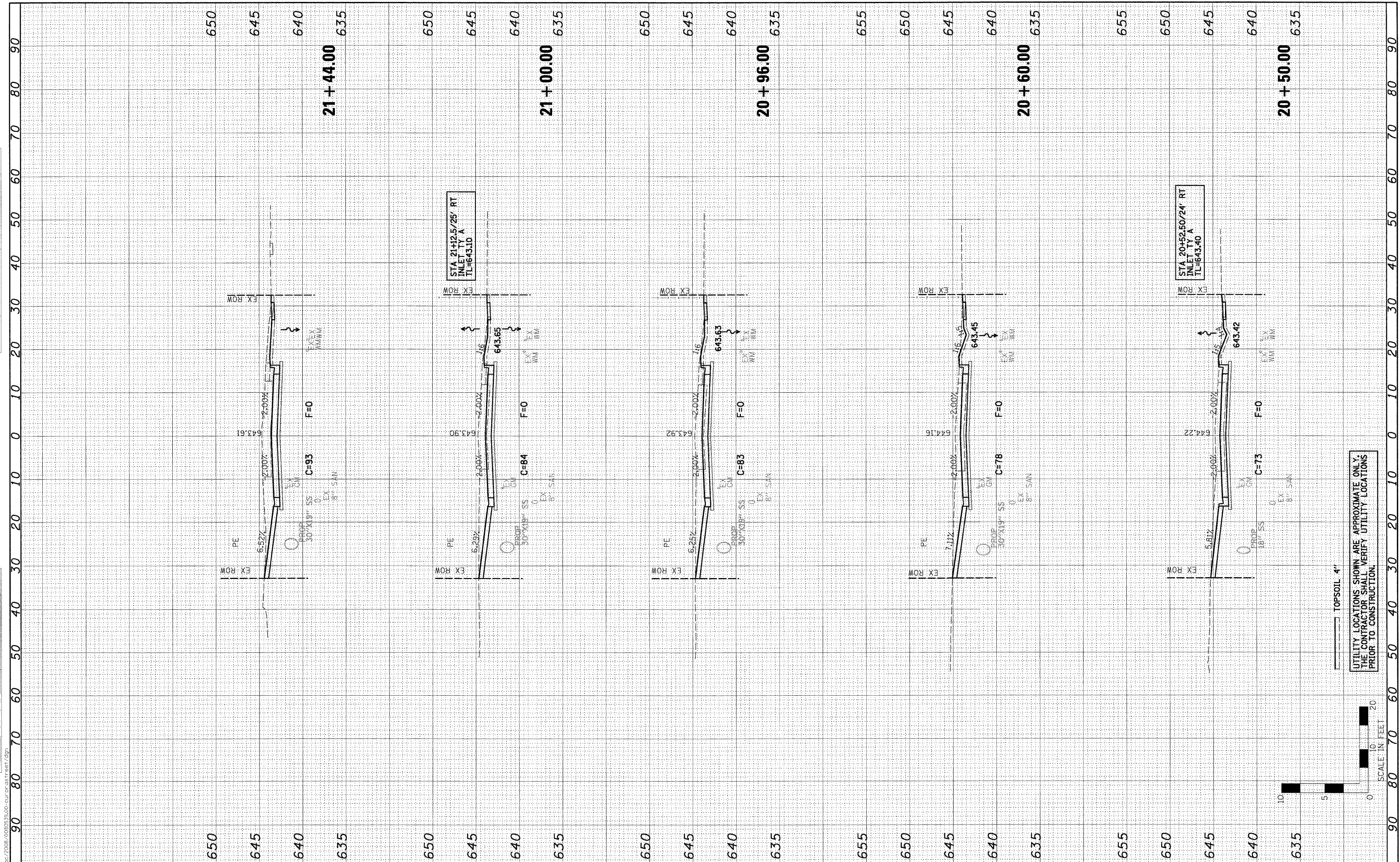
TOPSOIL 4"

SCALE IN FEET

FILE NAME = 0080539_XSECT.dgn	USER NAME = #USER#	DESIGNED - DWR/JDA	REVISED -	STATE OF ILLINOIS DEPARTMENT OF TRANSPORTATION	CITY OF PONTIAC - AURORA STREET (FAU 6319) CROSS SECTIONS		F.A.U. RTE. 6319	SECTION 08-00091-00-RP	COUNTY LIVINGSTON	TOTAL SHEETS 31	SHEET NO. 27	
PLOT SCALE = #SCALE#	PLOT DATE = 3/25/2010	DRAWN - JTC	REVISED -		SCALE: H=10' V=5'	SHEET NO. OF SHEETS	STA. 19+43.50 TO STA. 20+22.50	FED. ROAD DIST. NO.	ILLINOIS	FED. AID PROJECT	CONTRACT NO. 87404	
		CHECKED - ERB	REVISED -									
		DATE - 03/25/10	REVISED -									

FINAL SURVEY NO.	SURVEYED BY	DATE
PLOTTED DATE		
NOTE BOOK NO.		
AREAS CHECKED		

ORIGINAL SURVEY NO.	SURVEYED BY	DATE
PLOTTED DATE		
NOTE BOOK NO.		
AREAS CHECKED		



FILE NAME = 0080539_XSECT.dgn	USER NAME = USER*	DESIGNED - DWR/JDA	REVISED -	STATE OF ILLINOIS DEPARTMENT OF TRANSPORTATION	CITY OF PONTIAC - AURORA STREET (FAU 6319) CROSS SECTIONS		F.A.U. RTE. 6319	SECTION 08-00091-00-RP	COUNTY LIVINGSTON	TOTAL SHEETS 31	SHEET NO. 28	
PLOT SCALE = #SCALE#	PLOT DATE = 3/25/2010	DRAWN - JTC	REVISED -		SCALE: H=10' V=5'	SHEET NO. OF SHEETS	STA. 20+50.00 TO STA. 21+44.00	FED. ROAD DIST. NO.	ILLINOIS FED. AID PROJECT	CONTRACT NO. 87404		
		CHECKED - ERB	REVISED -									
		DATE - 03/25/10	REVISED -									

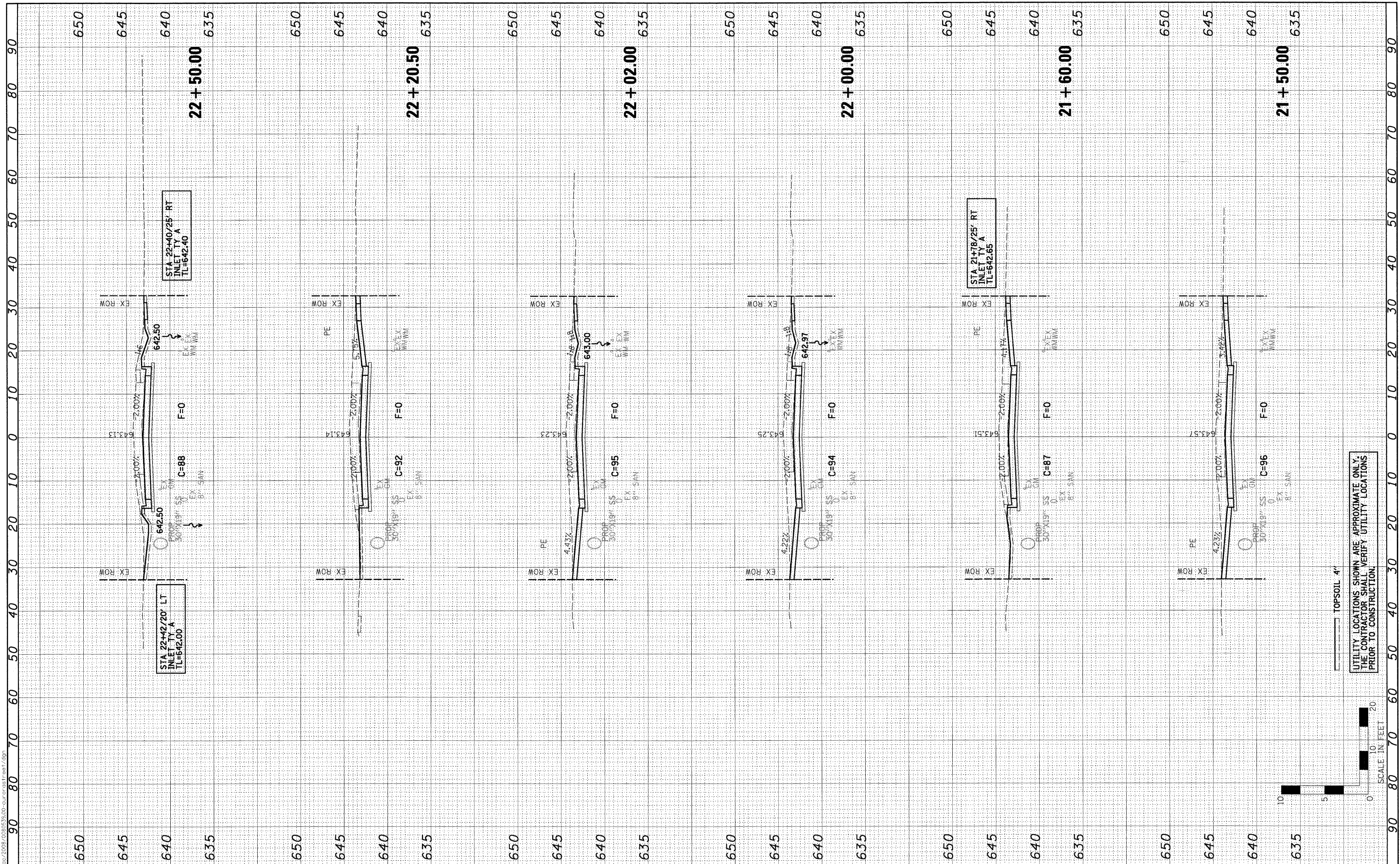
UTILITY LOCATIONS SHOWN ARE APPROXIMATE ONLY.
 THE CONTRACTOR SHALL VERIFY UTILITY LOCATIONS
 PRIOR TO CONSTRUCTION.

TOPSOIL 4"



DATE	BY
SURVEYED	
PLOTTED	
NOTE BOOK	
AREAS CHECKED	

DATE	BY
SURVEYED	
PLOTTED	
NOTE BOOK	
AREAS CHECKED	




STA 22+40/25 RT
INLET TY. A
TL=642.40

STA 22+42/20 LT
INLET TY. A
TL=642.00

STA 21+78/25 RT
INLET TY. A
TL=642.65

UTILITY LOCATIONS SHOWN ARE APPROXIMATE ONLY.
THE CONTRACTOR SHALL VERIFY UTILITY LOCATIONS
PRIOR TO CONSTRUCTION.

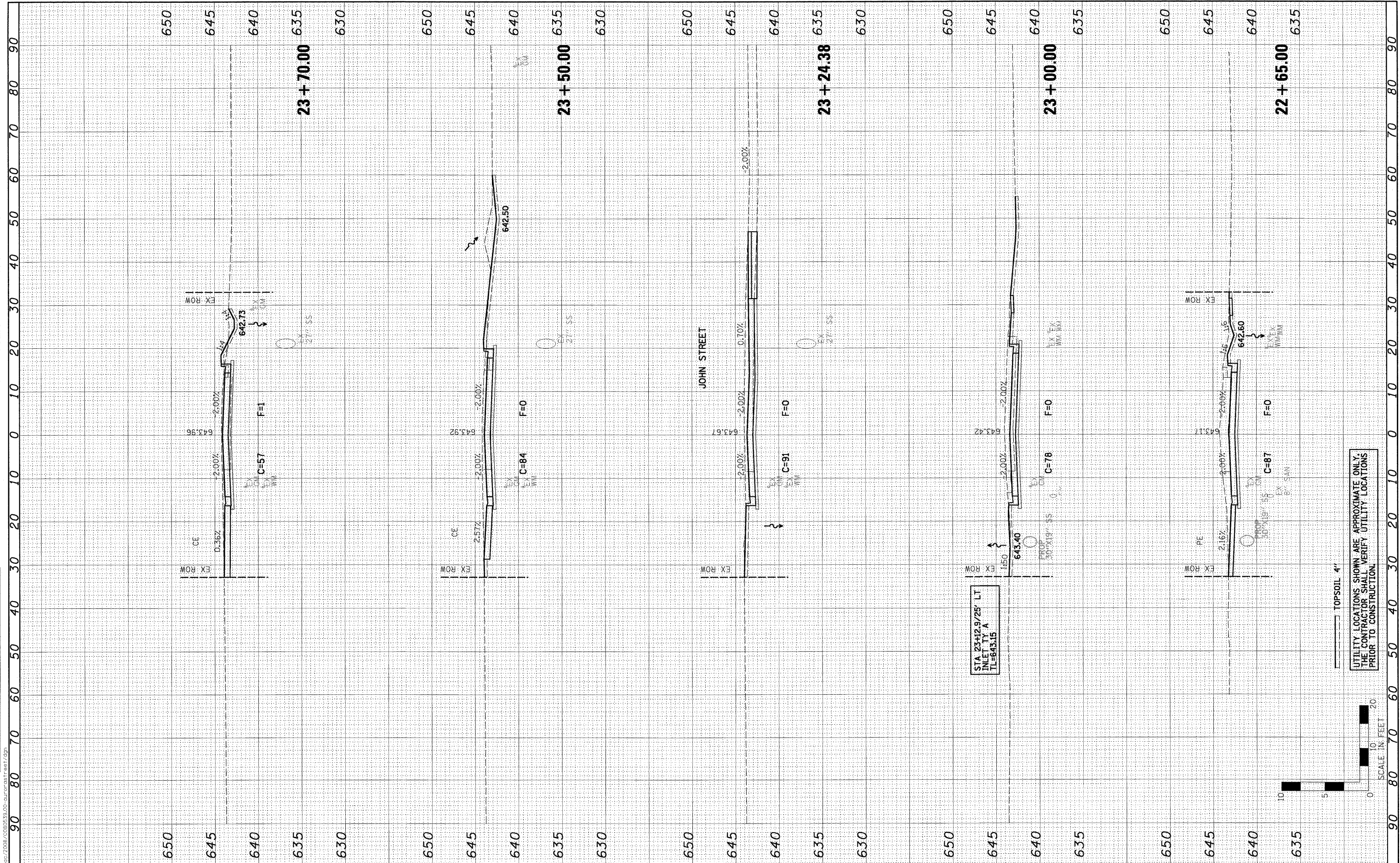
TOPSOIL 4"



FILE NAME = 0080539_XSECT.dgn	USER NAME = #USER#	DESIGNED - DWR/JDA	REVISED -	STATE OF ILLINOIS DEPARTMENT OF TRANSPORTATION	CITY OF PONTIAC - AURORA STREET (FAU 6319) CROSS SECTIONS			F.A.U. RTE. 6319	SECTION 08-00091-00-RP	COUNTY LIVINGSTON	TOTAL SHEETS 31	SHEET NO. 29
	PLOT SCALE = #SCALE#	DRAWN - JTC	REVISED -		SCALE: H=10' V=5'	SHEET NO. OF SHEETS	STA. 21+50.00 TO STA. 22+50.00	FED. ROAD DIST. NO.	ILLINOIS FED. AID PROJECT	CONTRACT NO. 87404		
	PLOT DATE = 3/25/2018	CHECKED - ERB	REVISED -									
		DATE - 03/25/10	REVISED -									

FINAL SURVEY	SURVEYED	BY	DATE
NOTE BOOK	PLOTTED		
	REPLATE		
	AREAS CHECKED		
	NO.		

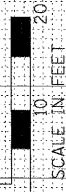
ORIGINAL SURVEY	SURVEYED	BY	DATE
NOTE BOOK	PLOTTED		
	REPLATE		
	AREAS CHECKED		
	NO.		



STA 23+12.9/25' LT
INLET TY A
TL=643.15

UTILITY LOCATIONS SHOWN ARE APPROXIMATE ONLY.
THE CONTRACTOR SHALL VERIFY UTILITY LOCATIONS
PRIOR TO CONSTRUCTION.

TOPSOIL 4"

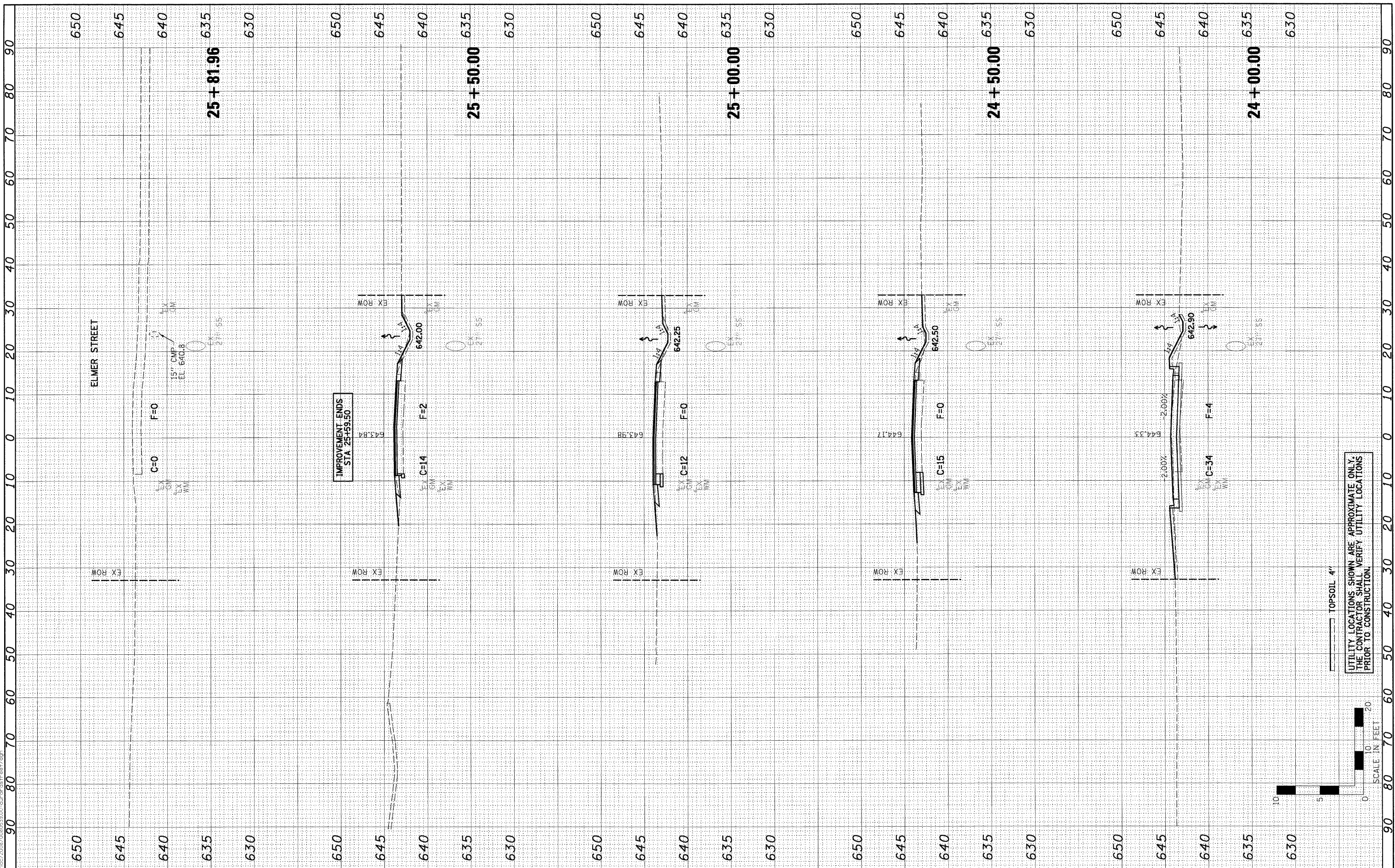


FILE NAME = 0800539_XSECT.dgn	USER NAME = #USER#	DESIGNED - DWR/JDA	REVISED -	STATE OF ILLINOIS DEPARTMENT OF TRANSPORTATION	CITY OF PONTIAC - AURORA STREET (FAU 6319) CROSS SECTIONS			F.A.U. RTE. 6319	SECTION 08-00091-00-RP	COUNTY LIVINGSTON	TOTAL SHEETS 31	SHEET NO. 30
PLOT SCALE = #SCALE#	CHECKED - ERB	DATE - 03/25/10	REVISED -		SCALE: H=10' V=5'	SHEET NO. OF SHEETS	STA. 22+65.00 TO STA. 23+70.00	FED. ROAD DIST. NO.	ILLINOIS FED. AID PROJECT	CONTRACT NO. 87404		
PLOT DATE = 3/25/2010												

02:\city_of_pontiac\2008\0800539\00-aurorastr.dgn


FINAL SURVEY	SURVEYED	BY	DATE
NOTE BOOK	PLOTTED		
AREAS CHECKED	UPDATE		
NO.	AREAS CHECKED		

ORIGINAL SURVEY	SURVEYED	BY	DATE
NOTE BOOK	PLOTTED		
AREAS CHECKED	UPDATE		
NO.	AREAS CHECKED		



UTILITY LOCATIONS SHOWN ARE APPROXIMATE ONLY.
THE CONTRACTOR SHALL VERIFY UTILITY LOCATIONS
PRIOR TO CONSTRUCTION.

TOPSOIL 4"



FILE NAME = 0080539_XSECT.dgn
USER NAME = #USER#

DESIGNED -	DWR/JDA	REVISED -	
DRAWN -	JTC	REVISED -	
CHECKED -	ERB	REVISED -	
DATE -	03/25/10	REVISED -	

DESIGNED -	DWR/JDA	REVISED -	
DRAWN -	JTC	REVISED -	
CHECKED -	ERB	REVISED -	
DATE -	03/25/10	REVISED -	

STATE OF ILLINOIS
DEPARTMENT OF TRANSPORTATION

Farnsworth GROUP
301 W. WASHINGTON STREET, PONTIAC, IL 61764
(815) 944-9071 / (815) 844-3147 FAX
www.f-g.com

CITY OF PONTIAC - AURORA STREET (FAU 6319)
CROSS SECTIONS
SCALE: H=10' V=5' SHEET NO. OF SHEETS STA. 24+00.00 TO STA. 25+81.96

F.A.U. RTE.	SECTION	COUNTY	TOTAL SHEETS	SHEET NO.
6319	08-00091-00-RP	LIVINGSTON	31	31
FED. ROAD DIST. NO.	[ILLINOIS] FED. AID PROJECT			CONTRACT NO. 87404