

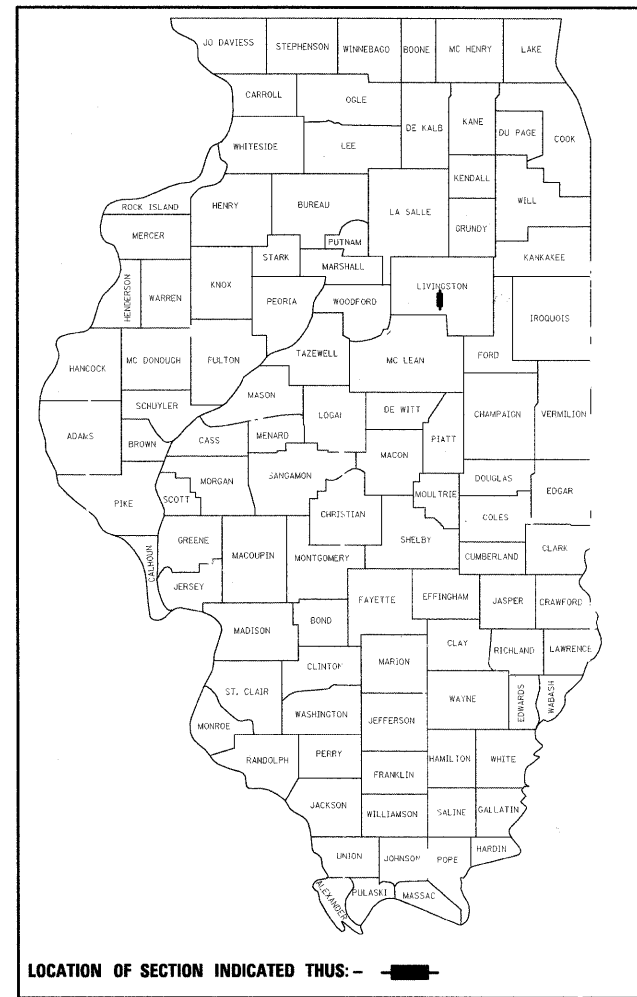
F.A.U. RTE.	SECTION	COUNTY	TOTAL SHEETS	SHEET NO.
6319	08-0091-00-RP	LIVINGSTON	31	1
FED. ROAD DIST. NO.	ILLINOIS	CONTRACT NO. 87404		

- INDEX OF SHEETS**
- 1 COVER SHEET
 - 2 SUMMARY OF QUANTITIES
 - 3 TYPICAL CROSS SECTIONS, LEGEND AND PLAN NOTES
 - 4 SCHEDULE OF QUANTITIES
 - 5 CONTROL AND SURVEY TIES
 - 6 STAGE CONSTRUCTION PLAN
 - 7-11 PLAN AND PROFILE
 - 12-13 EROSION CONTROL PLAN "SWPPP"
 - 14-16 INTERSECTION DETAILS AND ELEVATIONS
 - 17-18 PAVEMENT MARKING AND SIGNAGE PLAN
 - 19 MISCELLANEOUS DETAILS
 - 20-31 CROSS SECTIONS

- STATE STANDARD DETAILS**
- 000001-05 STANDARD SYMBOLS, ABBREVIATIONS AND PATTERNS
 - 280001-05 TEMPORARY EROSION CONTROL SYSTEMS
 - 420001-07 PAVEMENT JOINTS
 - 420111-02 PCC PAVEMENT ROUNDOUTS
 - 424001-05 CURB RAMPS FOR SIDEWALKS
 - 606001-04 CONCRETE CURB TYPE B AND COMBINATION CONCRETE CURB AND GUTTER
 - 701006-03 OFF-RD OPERATIONS, 2L, 2W, 15' (4.5m) TO 24" (600 MM) FROM PAVEMENT EDGE
 - 701011-02 OFF-RD MOVING OPERATIONS, 2L, 2W, DAY ONLY
 - 701301-03 LANE CLOSURE, 2L, 2W, SHORT TIME OPERATIONS
 - 701311-05 LANE CLOSURE, 2L, 2W, MOVING OPERATIONS-DAY ONLY
 - 701501-05 URBAN LANE CLOSURE, 2L, 2W, UNDIVIDED
 - 701801-04 LANE CLOSURE, MULTILANE 1W OR 2W CROSSWALK OR SIDEWALK CLOSURE
 - 701901-01 TRAFFIC CONTROL DEVICES
 - 720001-01 SIGN PANEL MOUNTING DETAILS
 - 720006-02 SIGN PANEL ERECTION DETAILS
 - 728001-01 TELESCOPING STEEL SIGN SUPPORT
 - 780001-02 TYPICAL PAVEMENT MARKINGS
 - B.L.R. 10-6 PCC PAVEMENT SPECIAL

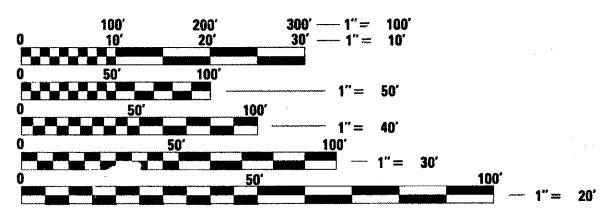
STATE OF ILLINOIS
DEPARTMENT OF TRANSPORTATION
DIVISION OF HIGHWAYS
PLANS FOR FEDERAL-AID
LOCAL AGENCY IMPROVEMENT

CITY OF PONTIAC, LIVINGSTON COUNTY
PROJECT ARA-M-5056(016)
JOB C-93-118-09
AURORA STREET (FAU 6319)
(INDIANA AVENUE FAU 6307 TO JOHN STREET)
SECTION: 08-0091-00-RP
FUNDING TYPE: ARRA, STU, MFT, LOCAL



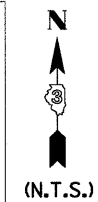
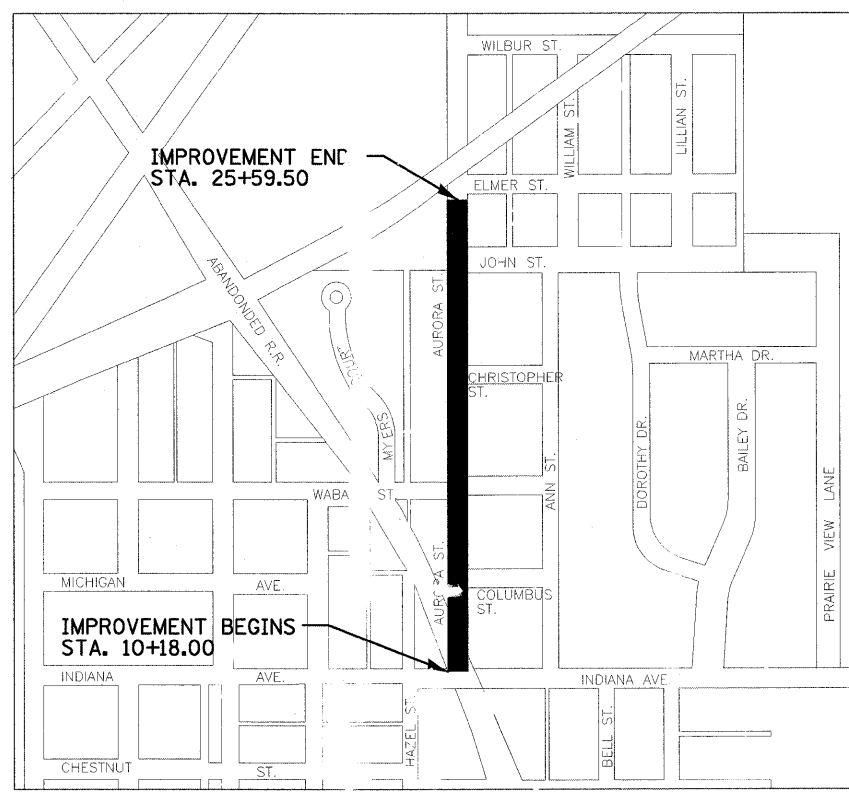
STRUCTURAL DESIGN DATA

AURORA STREET - URBAN COLLECTOR
POSTED SPEED = 25 MPH
DESIGN SPEED = 30 MPH
ADT (2010) = 4,340, ADT (2030) = 5,040, DHV = 504
STRUCTURAL DESIGN TRAFFIC YEAR: 2020
PC: 4.116 SU: 327 MU: 234
CLASS OF STREET: II
TRAFFIC FACTOR: 1.78 AT 20 YEAR DESIGN PERIOD WITH 80,000 LB TRUCKS
SUBGRADE SUPPORT RATING: POOR
PAVEMENT STRUCTURAL MATERIALS: SEE PROPOSED TYPICAL SECTIONS




FULL SIZE PLANS HAVE BEEN PREPARED USING STANDARD ENGINEERING SCALES. REDUCED SIZED PLANS WILL NOT CONFORM TO STANDARD SCALES. IN MAKING MEASUREMENTS ON REDUCED PLANS, THE ABOVE SCALES MAY BE USED.

J.U.L.I.E.
JOINT UTILITY LOCATION INFORMATION FOR EXCAVATION
1-800-892-0123
OR 811



LOCATION MAP - CITY OF PONTIAC
TOTAL LENGTH OF PROJECT = 1,541.50 FEET = 0.292 MILES
NET LENGTH OF PROJECT = 1,541.50 FEET = 0.292 MILES
—■— PROPOSED ROADWAY IMPROVEMENTS



Eric R. Bachman DATE: 03/25/10
EXPIRATION 11/30/2011

THE IMPROVEMENTS UNDER THIS CONTRACT ARE IN ACCORDANCE WITH THE ILLINOIS DEPARTMENT OF TRANSPORTATION "BUREAU OF LOCAL ROADS AND STREETS MANUAL, 2005 EDITION"

APPROVED	<i>March 25</i>	2010
	<i>Robert W. Small</i>	MAYOR-CITY OF PONTIAC
PASSED	N/A	2010
	DISTRICT THREE ENGINEER OF CONSTRUCTION	
PASSED	<i>March 29</i>	2010
	<i>Jim</i>	DISTRICT THREE IMPLEMENTATION ENGINEER
Releasing For Bid Based on Limited Review	<i>March 29</i>	2010
	<i>Bryce</i>	DEPUTY DIRECTOR OF HIGHWAYS, REGION TWO ENGINEER, STATE OF ILLINOIS DEPARTMENT OF TRANSPORTATION

PRINTED BY THE AUTHORITY OF THE STATE OF ILLINOIS

CONTRACT NO. 87404