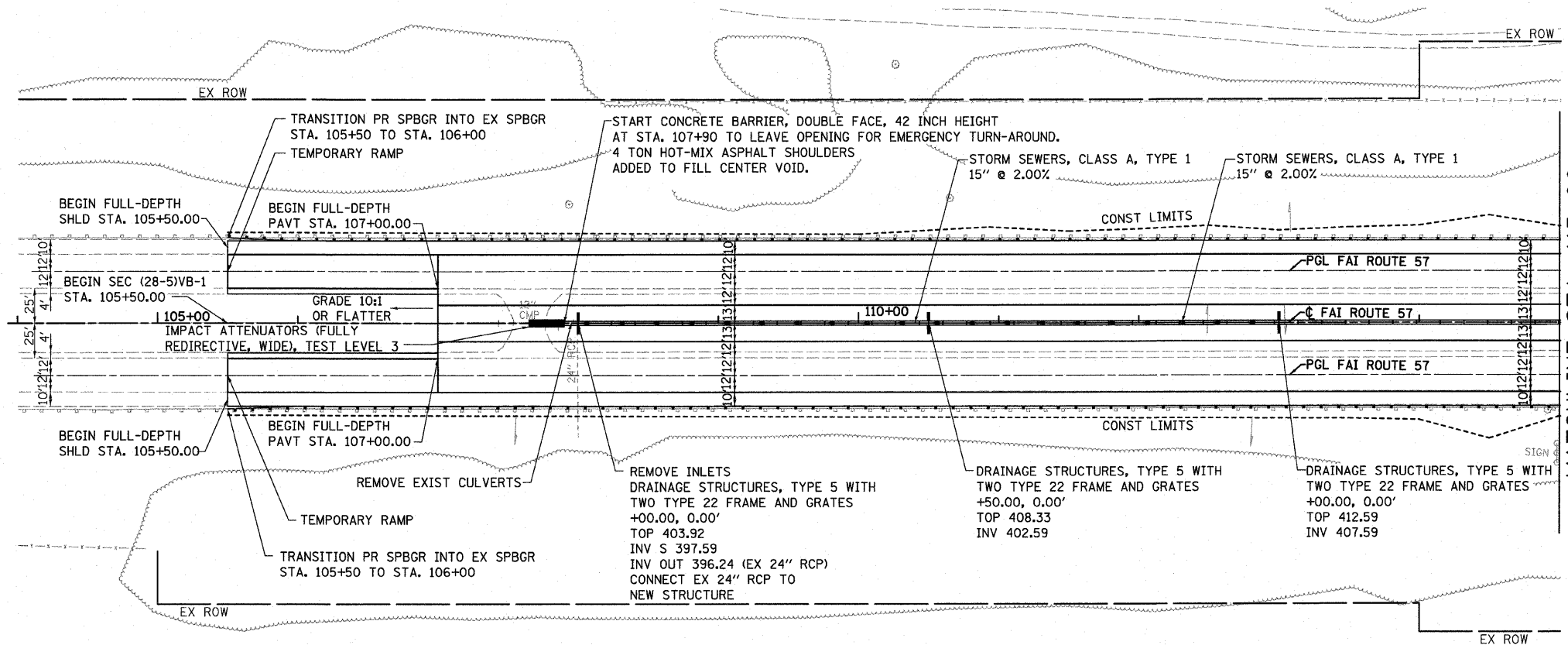
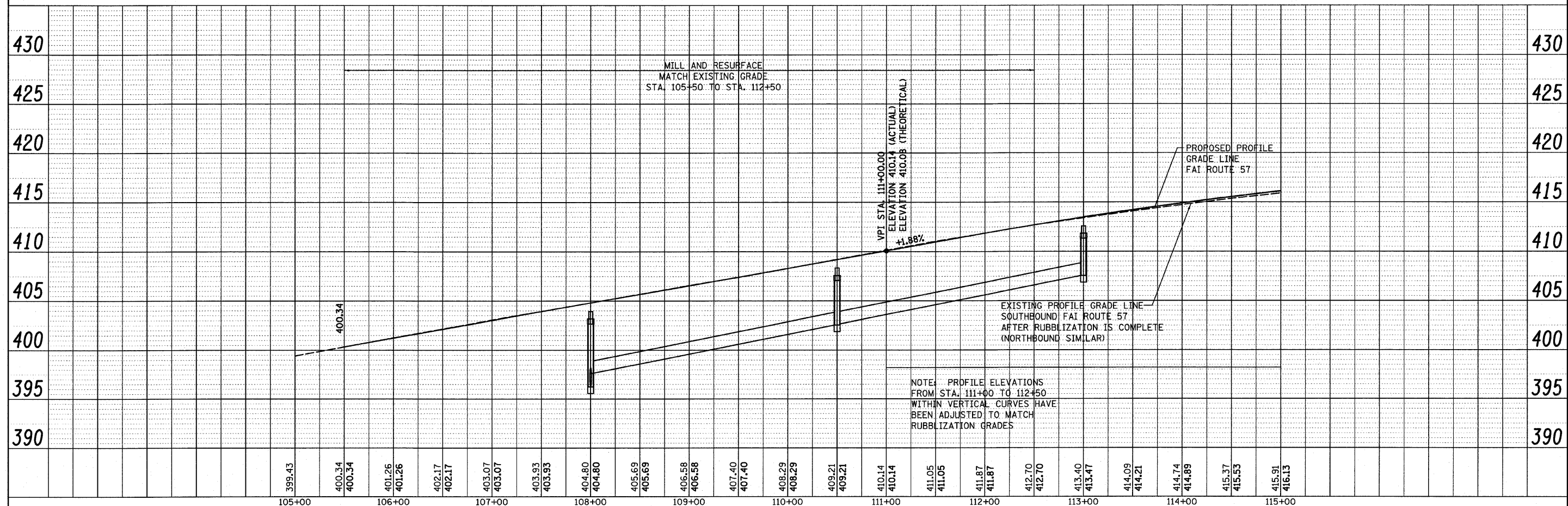
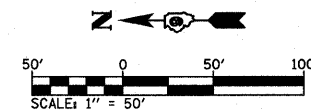


PLAN	SURVEYED	DATE
	PLOTTED	
	CHECKED	
	BY	
	NO. OF WAY CHECKED	
	DATE FILE NAME	

PROFILE	SURVEYED	DATE
	PLOTTED	
	CHECKED	
	BY	
	NO. OF WAY CHECKED	
	DATE FILE NAME	



MATCHLINE STA. 115+00



FILE NAME = H:\P\25066p2\Technical_Productions\Civil\W...	USER NAME = maisiegraser	DESIGNED -	REVISED -	STATE OF ILLINOIS DEPARTMENT OF TRANSPORTATION	PLAN & PROFILE SHEET I-57 OVER 7TH ST / C&E RAILROAD	F.A.I. RTE. 57	SECTION (28-5VB-1)	COUNTY FRANKLIN	TOTAL SHEETS 81	SHEET NO. 13
PLOT SCALE = 50.0000' / IN.	CHECKED -	REVISED -	SCALE: SHEET NO. 1 OF 3 SHEETS			STA. 105+00 TO STA. 115+00	FED. ROAD DIST. NO. ILLINOIS FED. AID PROJECT	CONTRACT NO. 78157		
PLOT DATE = 3/15/2010	DATE -	REVISED -								