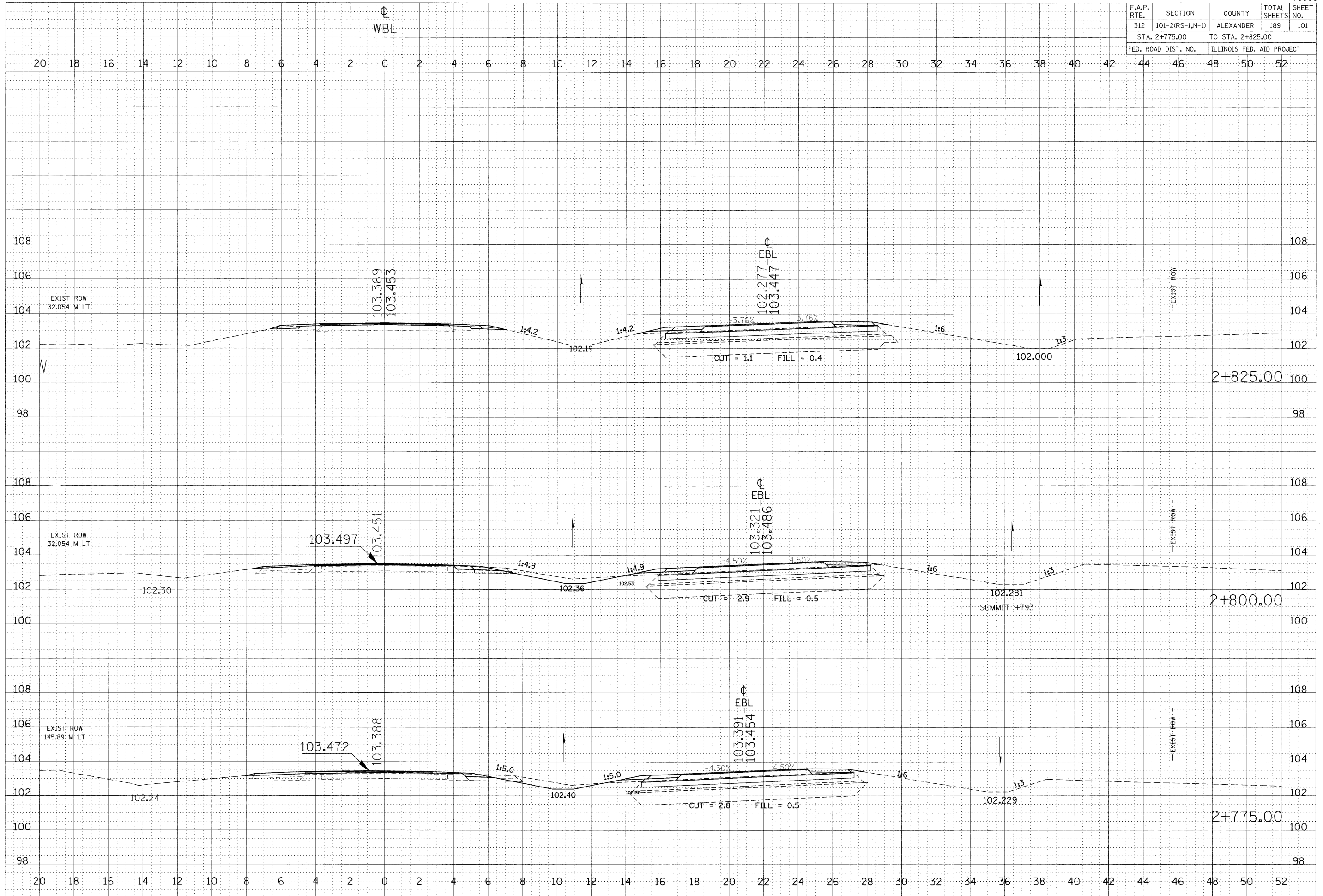


F.A.P. RTE.	SECTION	COUNTY	TOTAL SHEETS	SHEET NO.
312	101-2(RS-1,N-1)	ALEXANDER	189	101
STA. 2+775.00		TO STA. 2+825.00		
FED. ROAD DIST. NO.		ILLINOIS	FED. AID PROJECT	




FINAL SURVEY SURVEYED BY DATE
 PLOTTED BY DATE
 NOTE BOOK NO. AREAS CHECKED

ORIGINAL SURVEY SURVEYED BY DATE
 PLOTTED BY DATE
 NOTE BOOK NO. AREAS CHECKED

PLOT DATE = 9/17/2009
 FILE NAME = c:\pwworking\pwworking\plott\101-2(RS-1,N-1)\101-2(RS-1,N-1)-C2.mxd
 USER NAME = jeferson

F.A.P. RTE.	SECTION	COUNTY	TOTAL SHEETS	SHEET NO.
312	101-2(RS-1,N-1)	ALEXANDER	189	104
STA. 3+000.00		TO STA. 3+075.00		
FED. ROAD DIST. NO.		ILLINOIS FED. AID PROJECT		



DATE	BY

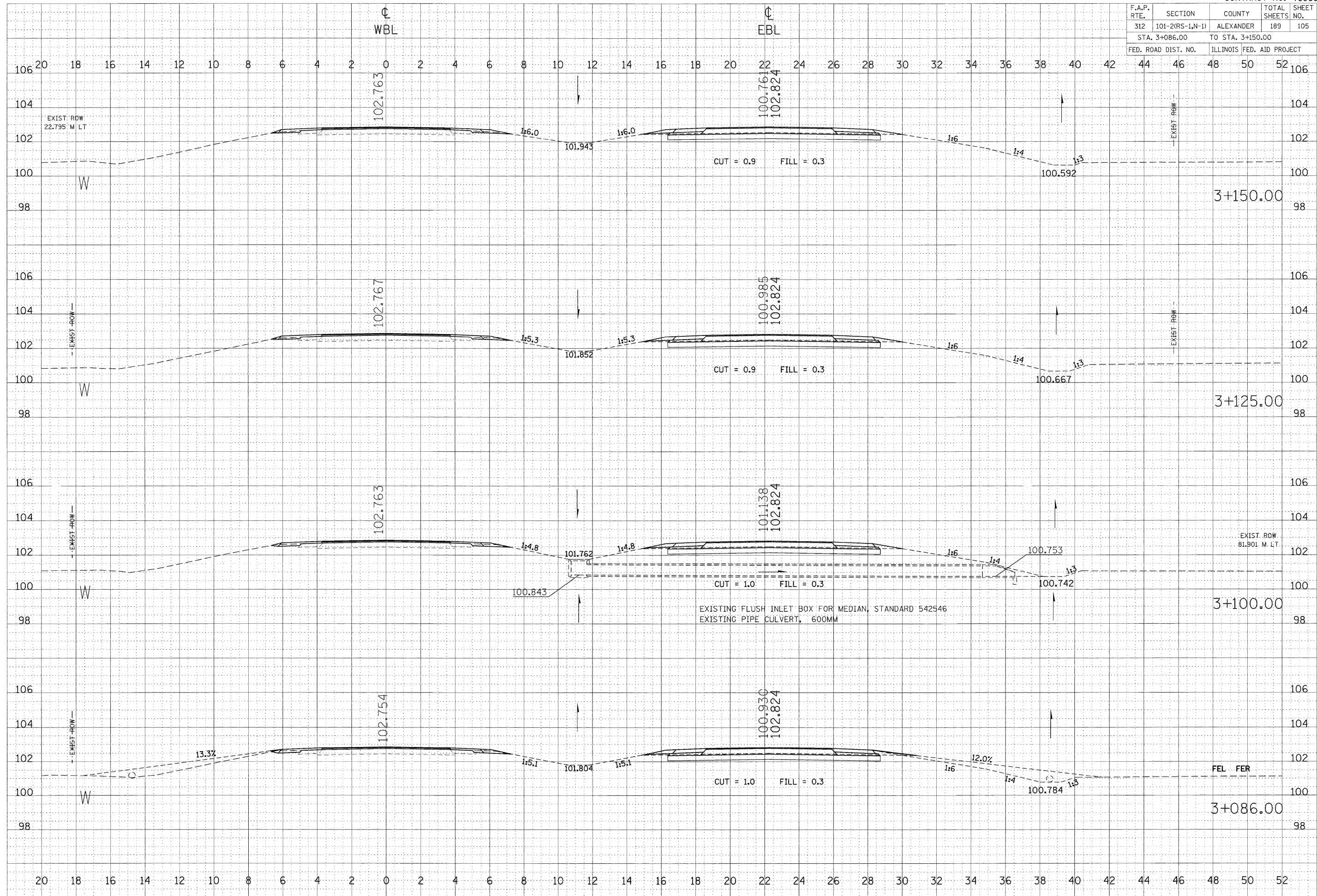
NO.	AREAS CHECKED

DATE	BY

NO.	AREAS CHECKED

PLOT DATE = 9/17/2009
 FILE NAME = c:\pwworkspace\pwworkspace\102599px-r146sh1s-c2m32
 PLOT SCALE = 100.0000 m / M.
 USER NAME = jefwchnd1

F.A.P. RTE.	SECTION	COUNTY	TOTAL SHEETS	SHEET NO.
312	101-2(RS-1,N-1)	ALEXANDER	189	105
STA. 3+086.00		TO STA. 3+150.00		
FED. ROAD DIST. NO.		ILLINOIS FED. AID PROJECT		

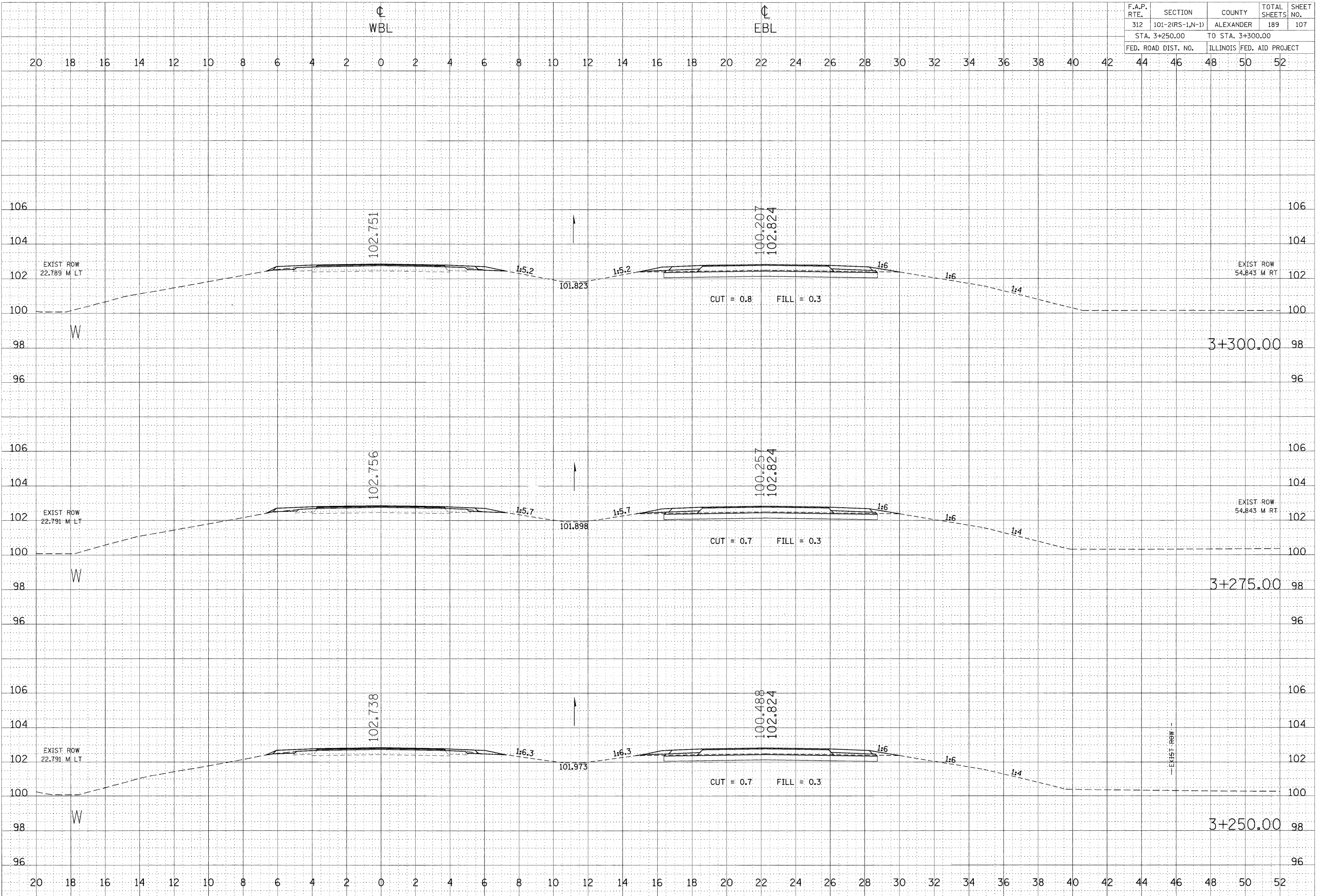


DATE	BY
DATE	BY
DATE	BY
DATE	BY
DATE	BY

DATE	BY
DATE	BY
DATE	BY
DATE	BY
DATE	BY

PLOT DATE = 9/17/2009
 PLOT SCALE = 1" = 20.0000' m / ft
 USER NAME = jefkuchel

F.A.P. RTE.	SECTION	COUNTY	TOTAL SHEETS	SHEET NO.
312	101-2(RS-1,N-1)	ALEXANDER	189	107
STA. 3+250.00		TO STA. 3+300.00		
FED. ROAD DIST. NO.		ILLINOIS	FED. AID PROJECT	
44	46	48	50	52



BY	DATE

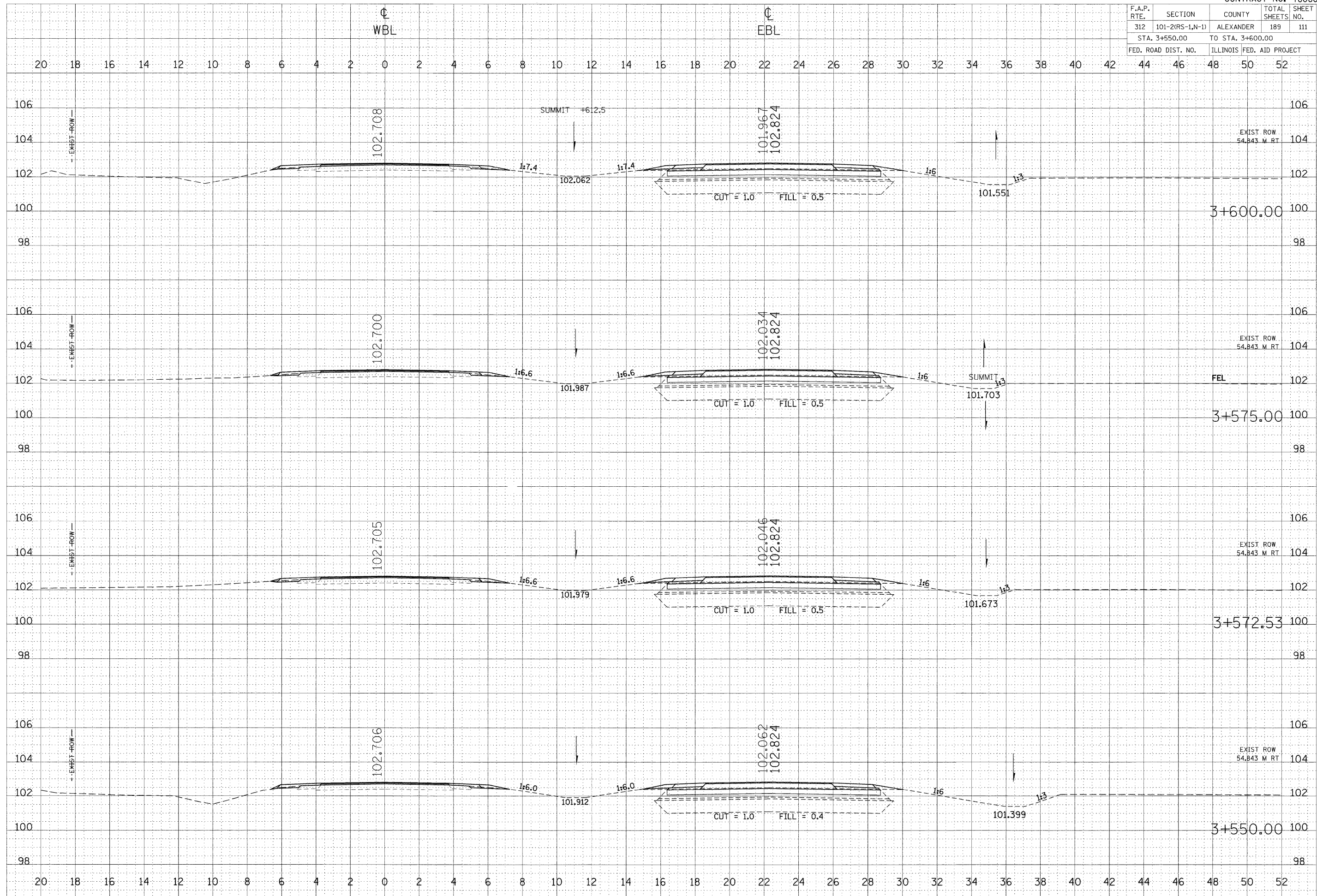
FINAL SURVEY SURVEYED SURVEY PLOTTED
NOTE BOOK NO. AREAS CHECKED

BY	DATE

PROJECT SURVEY SURVEYED SURVEY PLOTTED
NOTE BOOK NO. AREAS CHECKED

PLOT DATE = 9/17/2009
FILE NAME = c:\p\work\p\1001\LEFT\WBL\101\102599\rs-R146\ht-C2.m32
PLOT SCALE = 800.0000 m / M.
USER NAME = leftwbl

F.A.P. RTE.	SECTION	COUNTY	TOTAL SHEETS	SHEET NO.
312	101-2(RS-1,N-1)	ALEXANDER	189	111
STA. 3+550.00		TO STA. 3+600.00		
FED. ROAD DIST. NO.		ILLINOIS FED. AID PROJECT		

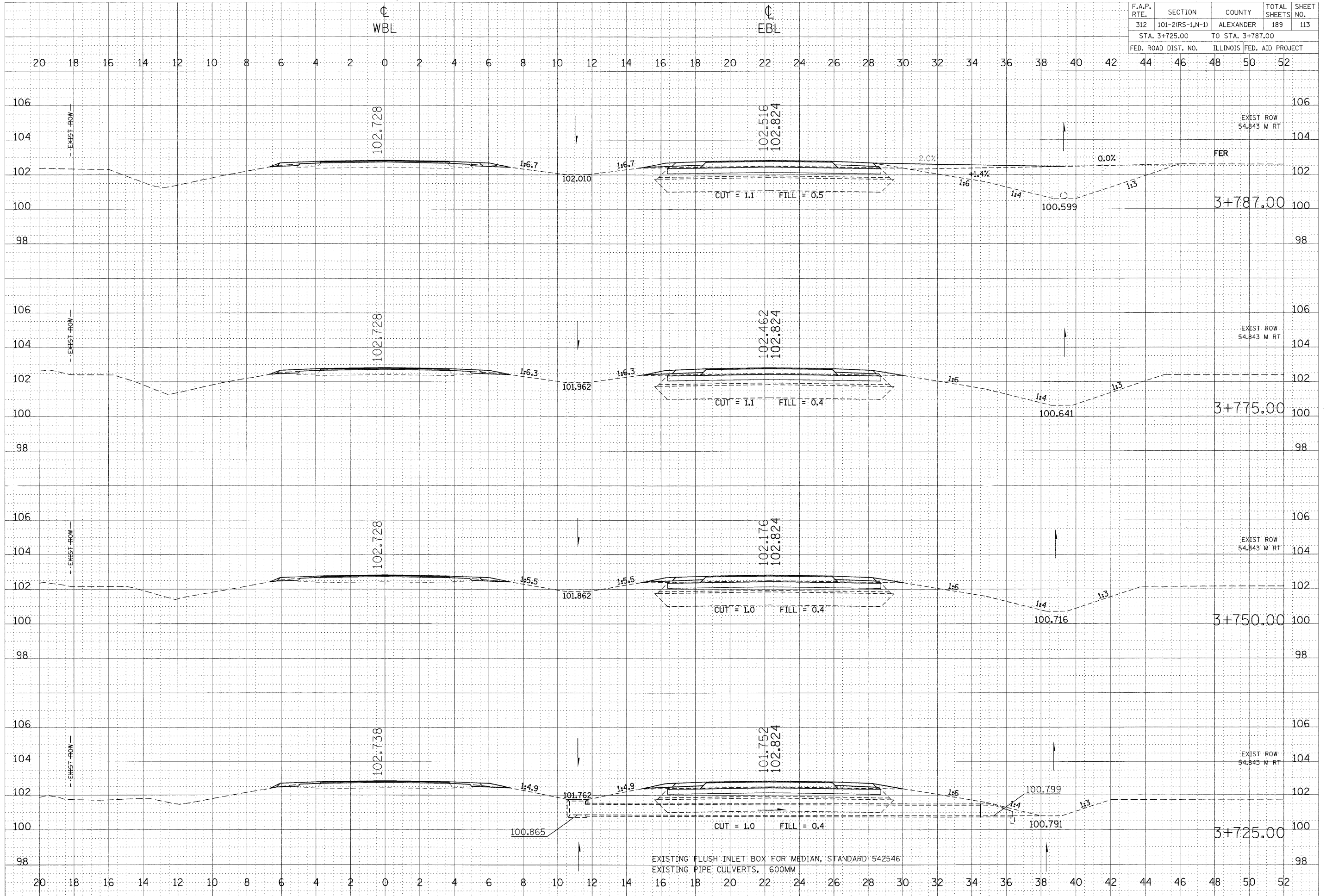


FINAL SURVEY BY DATE
 SURVEYED BY
 NOTE BOOK NO.
 TEMPLATE NO.
 AREAS CHECKED

ORIGINAL SURVEY BY DATE
 SURVEYED BY
 NOTE BOOK NO.
 TEMPLATE NO.
 AREAS CHECKED

PLOT DATE = 9/17/2009
 FILE NAME = C:\p1\p1001\LEFT\101-2(RS-1,N-1)\101-2(RS-1,N-1)-R146.dwg
 PLOT SCALE = 1/8" = 1'-0"
 USER NAME = jef@hatch

F.A.P. RTE.	SECTION	COUNTY	TOTAL SHEETS	SHEET NO.
312	101-2(RS-1,N-1)	ALEXANDER	189	113
STA. 3+725.00		TO STA. 3+787.00		
FED. ROAD DIST. NO.		ILLINOIS FED. AID PROJECT		



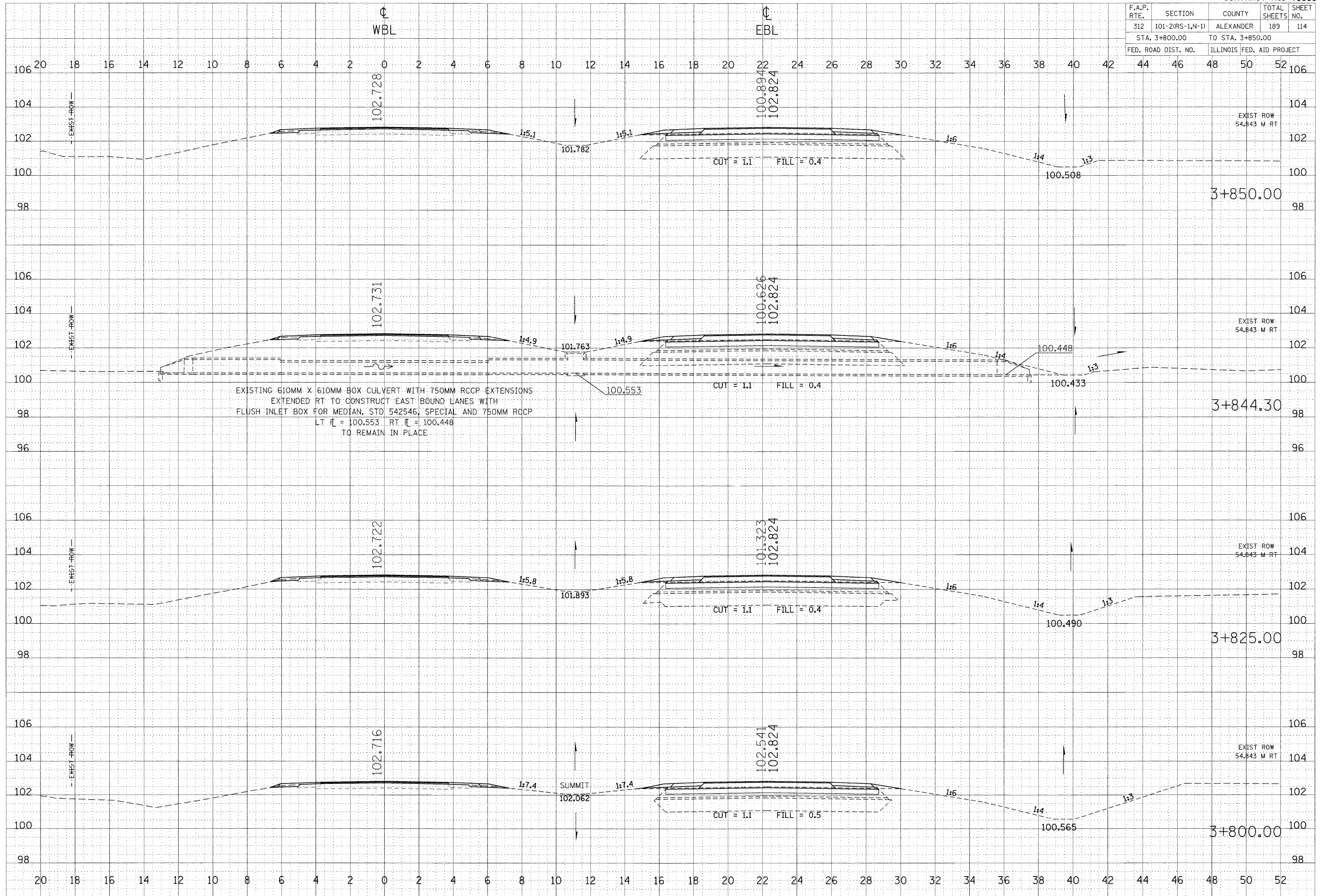
EXISTING FLUSH INLET BOX FOR MEDIAN, STANDARD 542546
 EXISTING PIPE CULVERTS, 600MM

FINAL SURVEY BY DATE
 SURVEYED BY
 CHECKED BY
 NOTE BOOK NO.
 TYPED BY
 AREAS CHECKED

ORIGINAL SURVEY BY DATE
 SURVEYED BY
 CHECKED BY
 FILE NAME = 100.0000 m / H.
 USER NAME = 10140001

PLOT DATE = 9/17/2009
 FILE NAME = c:\p\...
 USER NAME = 10140001

F.A.P. RTE.	SECTION	COUNTY	TOTAL SHEETS	SHEET NO.
312	101-2(RS-1,N-1)	ALEXANDER	189	114
STA. 3+800.00 TO STA. 3+850.00				
FED. ROAD DIST. NO.		ILLINOIS	FED. AID PROJECT	

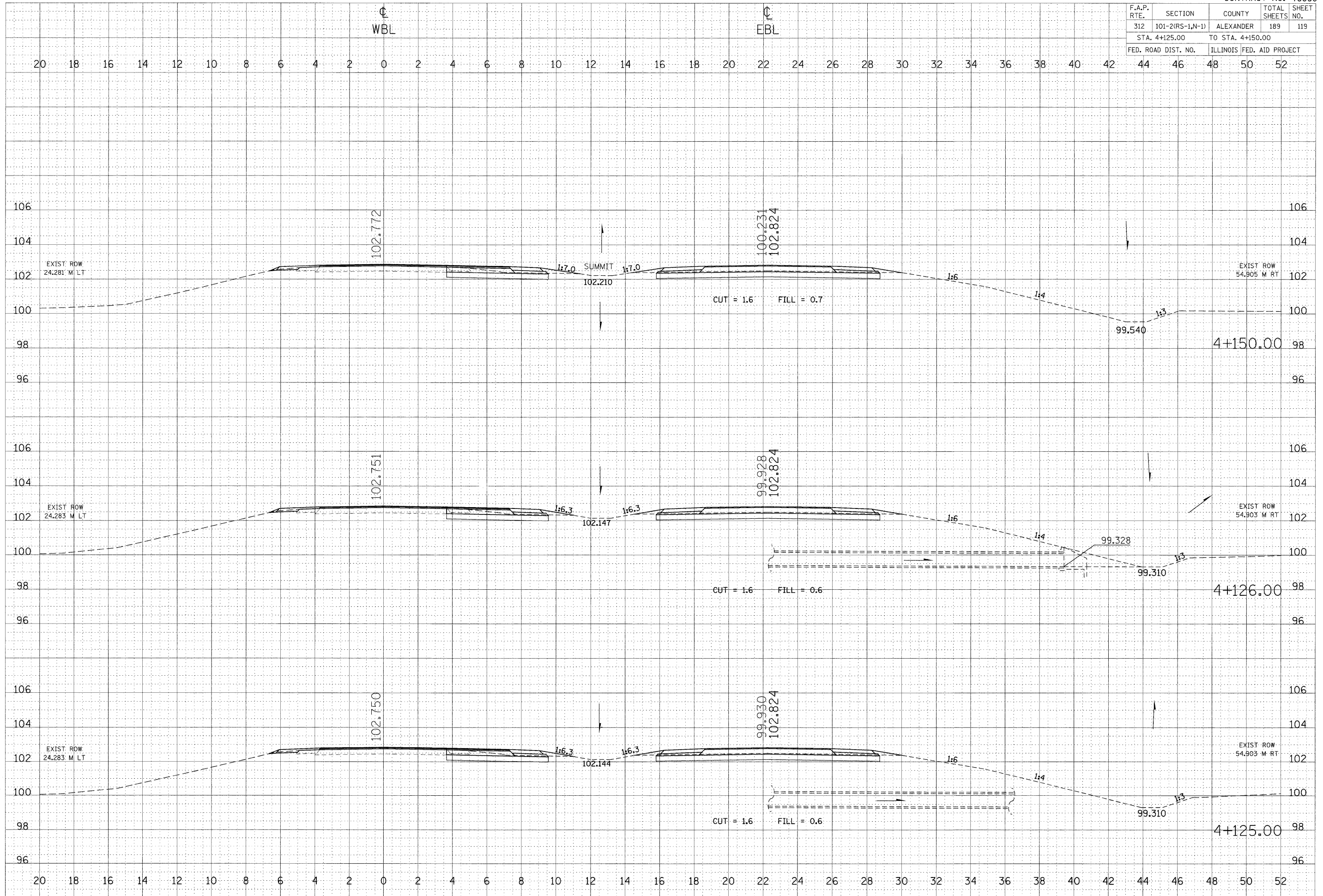


FINAL SURVEY	DATE
SURVEYED BY	
NOTE BOOK NO.	
AREAS CHECKED	

ORIGINAL SURVEY	DATE
SURVEYED BY	
NOTE BOOK NO.	
AREAS CHECKED	

PLOT DATE = 9/17/2009
 FILE NAME = c:\pva\work\p1001\LEFT\WCHOLE.dwg
 FILE SCALE = 100.0000 m / in
 USER NAME = jstward

F.A.P. RTE.	SECTION	COUNTY	TOTAL SHEETS NO.	SHEET NO.
312	101-2(RS-1,N-1)	ALEXANDER	189	119
STA. 4+125.00		TO STA. 4+150.00		
FED. ROAD DIST. NO.		ILLINOIS	FED. AID PROJECT	
44	46	48	50	52

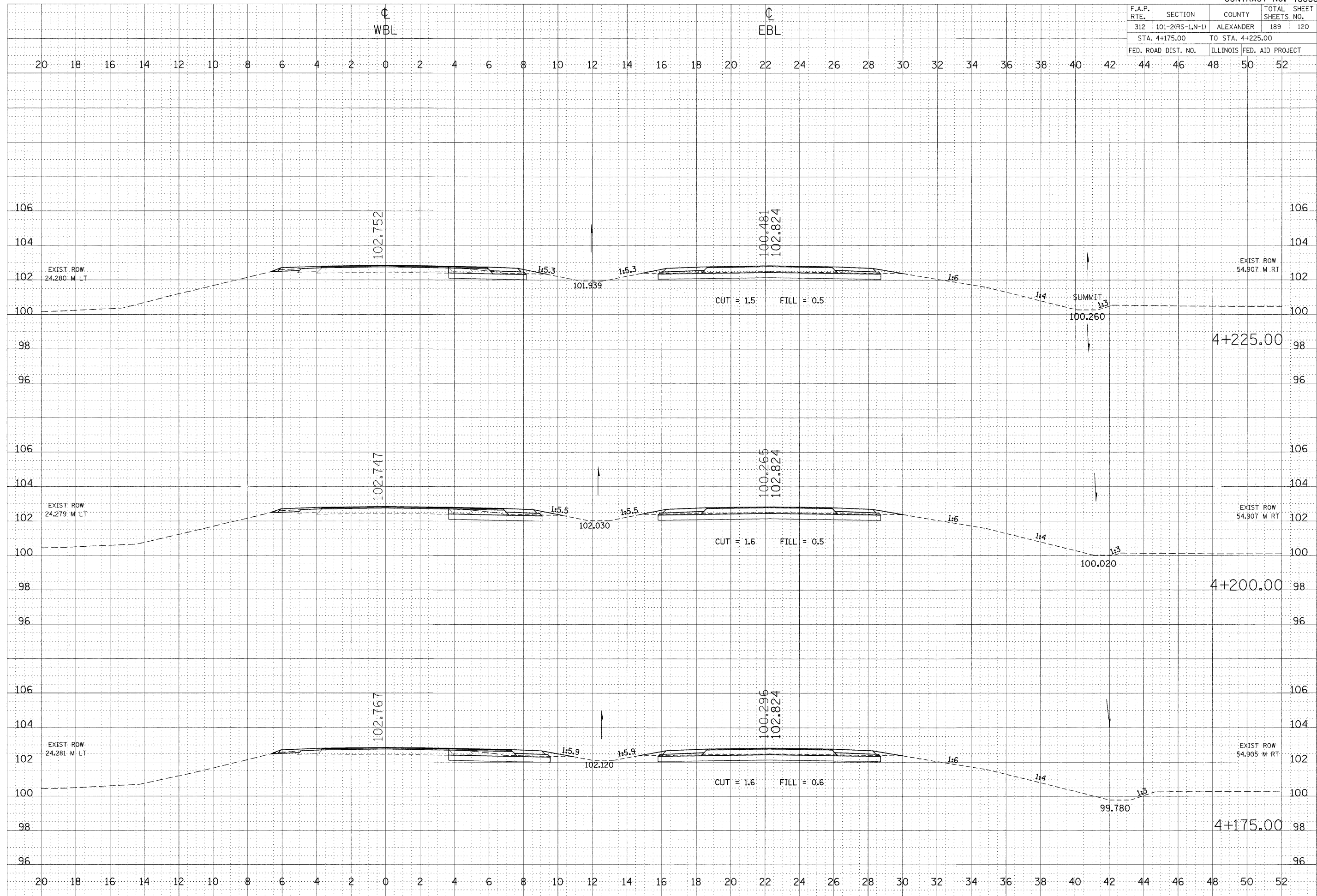


FINAL SURVEY
 SURVEYED
 PLOTTED
 NOTE BOOK
 AREAS
 NO. AREAS CHECKED

ORIGINAL SURVEY
 SURVEYED
 PLOTTED
 NOTE BOOK
 AREAS
 NO. AREAS CHECKED

PLOT DATE = 9/17/2009
 FILE NAME = c:\np\work\1\m\1001\LEFT\10146\146sta-r146sta-r2m32
 USER NAME = jefw@mid

F.A.P. RTE.	SECTION	COUNTY	TOTAL SHEETS	SHEET NO.
312	101-2(RS-1,N-1)	ALEXANDER	189	120
STA. 4+175.00		TO STA. 4+225.00		
FED. ROAD DIST. NO.		ILLINOIS FED. AID PROJECT		

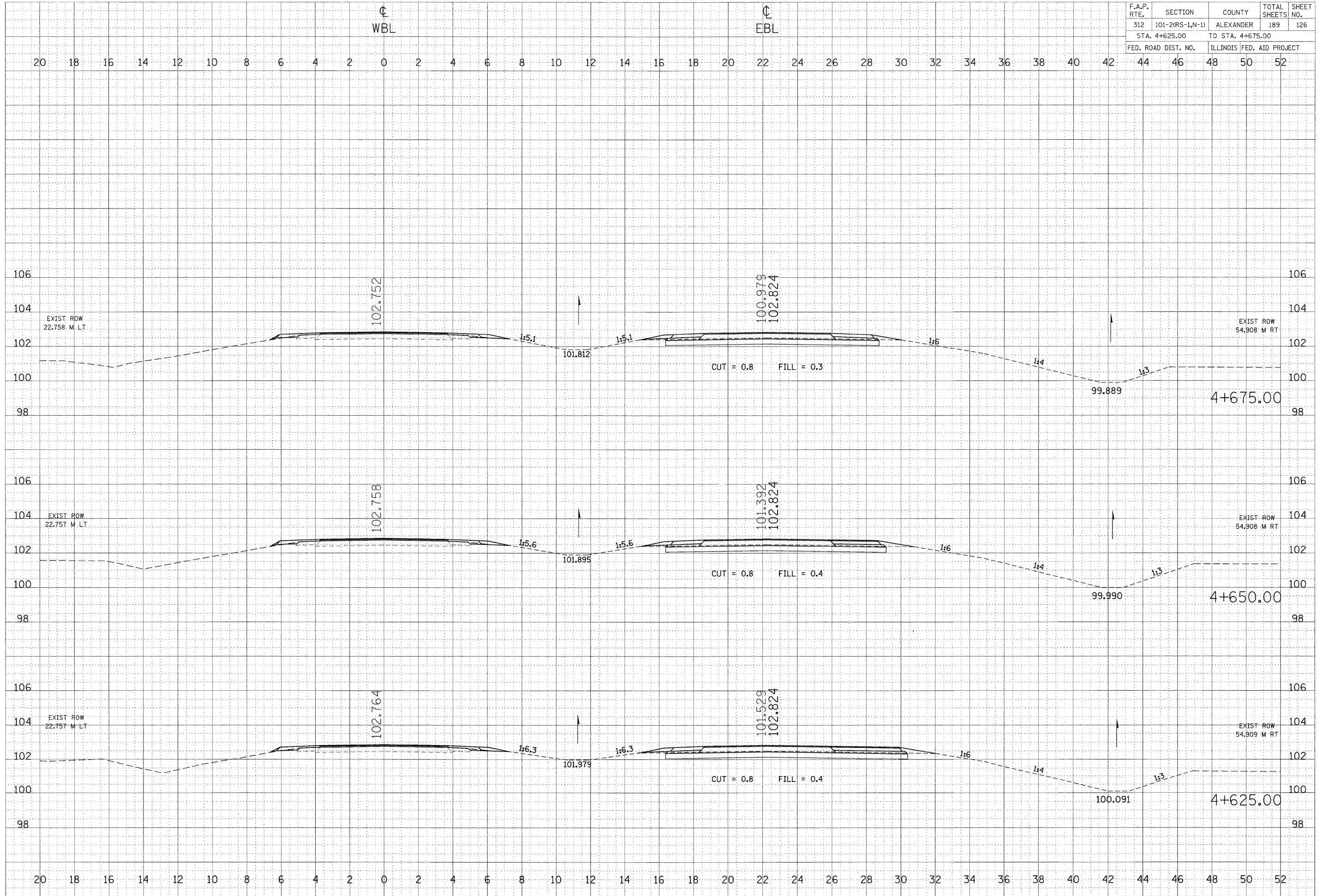


FINAL SURVEY BY DATE
 SURVEYED BY DATE
 NOTE BOOK NO.
 TEMPLATE NO.
 AREAS CHECKED

ORIGINAL SURVEY BY DATE
 SURVEYED BY DATE
 NOTE BOOK NO.
 TEMPLATE NO.
 AREAS CHECKED

PLOT DATE = 9/17/2009
 PLOT SCALE = 1" = 40'
 USER NAME = jef*truchel

F.A.P. RTE.	SECTION	COUNTY	TOTAL SHEETS NO.	SHEET NO.
312	101-2(RS-1,N-1)	ALEXANDER	189	126
STA. 4+625.00		TO STA. 4+675.00		
FED. ROAD DIST. NO.		ILLINOIS FED. AID PROJECT		
44	46	48	50	52




FINAL SURVEY	DATE
SURVEYED	
PLOTTED	
PRINTED	
AREAS	
NO.	

ORIGINAL SURVEY	DATE
SURVEYED	
PLOTTED	
PRINTED	
AREAS	
NO.	

PLOT DATE = 9/17/2009
 FILE NAME = c:\pwworkspace\pwworkspace\146shits\2.mxd
 PLOT SCALE = 100.0000 m / M.
 USER NAME = jrt@acand

F.A.P. RTE.	SECTION	COUNTY	TOTAL SHEETS	SHEET NO.
312	101-2(RS-1,N-1)	ALEXANDER	189	127
STA. 4+683.00		TO STA. 4+700.00		
FED. ROAD DIST. NO.		ILLINOIS FED. AID PROJECT		

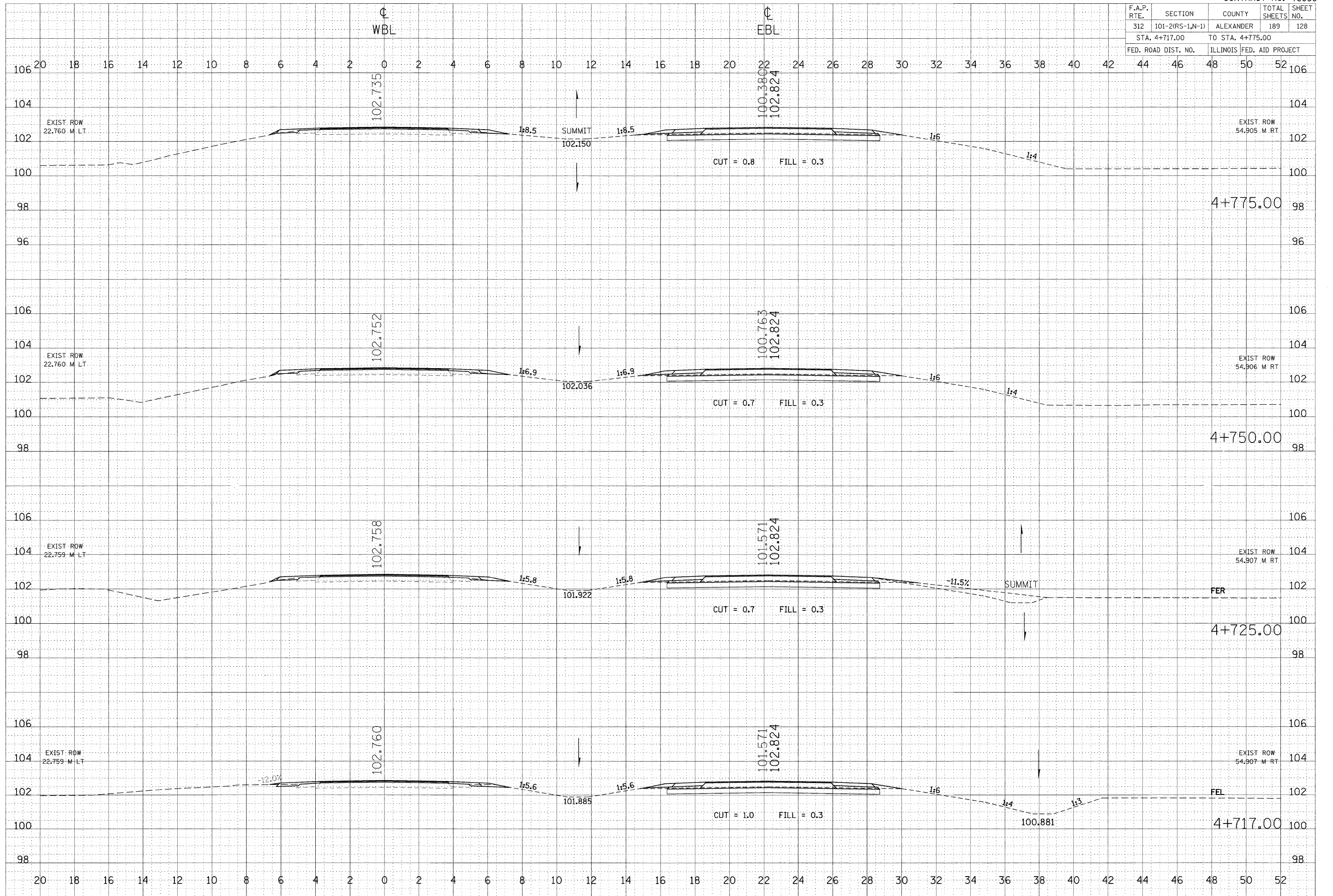


DATE	BY

DATE	BY

PLOT DATE = 9/17/2009
 FILE NAME = c:\npa\work\piddot\left\{CHDEV\312\101-2(RS-1,N-1)\4683-4700\146\146.dwg
 PLOT SCALE = 100.0000 m / M.
 USER NAME = lefttwchd1

F.A.P. RTE.	SECTION	COUNTY	TOTAL SHEETS	SHEET NO.
312	101-2(RS-1,N-1)	ALEXANDER	189	128
STA. 4+717.00		TO STA. 4+775.00		
FED. ROAD DIST. NO.		ILLINOIS	FED. AID PROJECT	

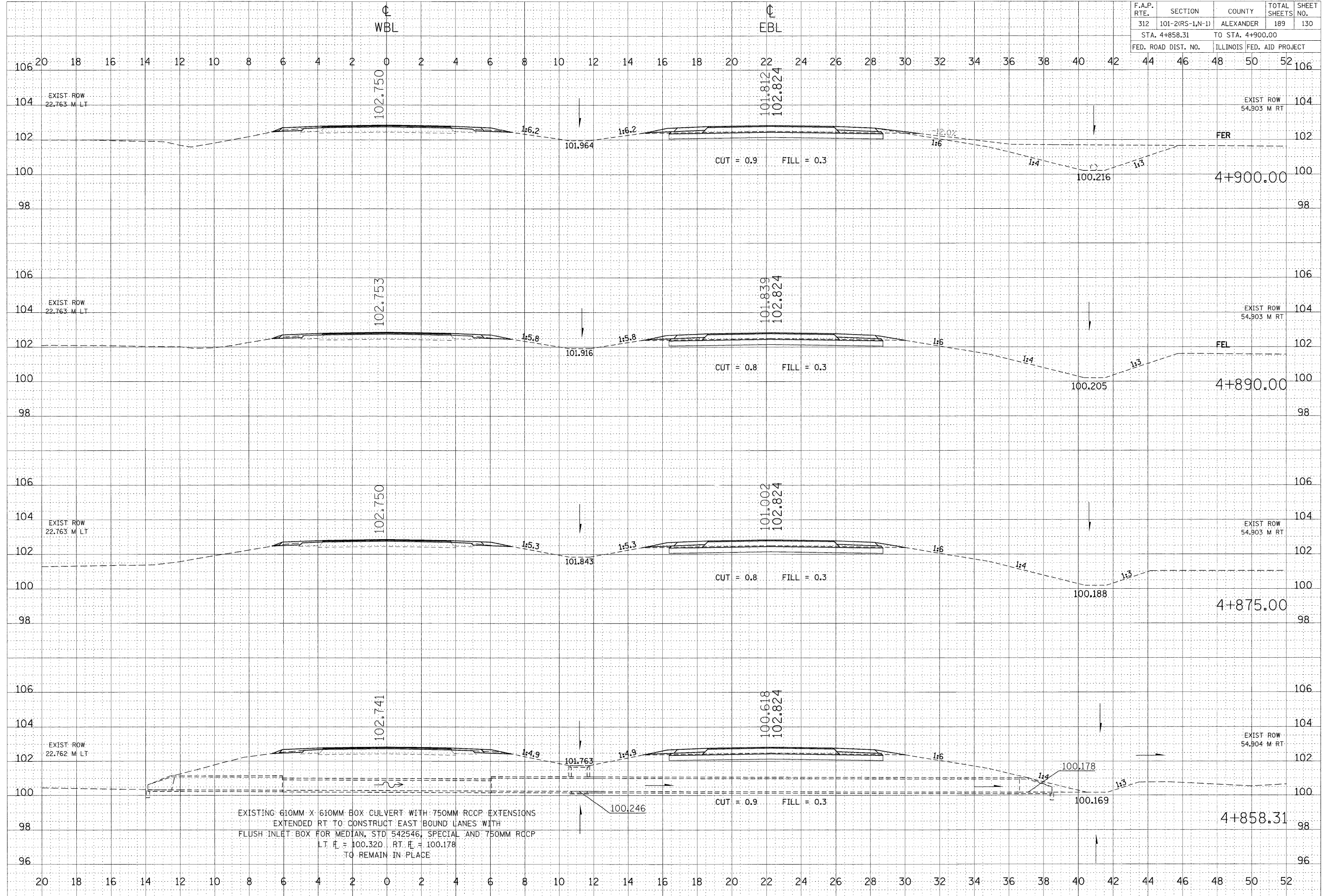


FINAL SURVEY SURVEYED BY DATE
 PLOTTED BY DATE
 NOTE BOOK NO.
 AREAS CHECKED

ORIGINAL SURVEY SURVEYED BY DATE
 PLOTTED BY DATE
 NOTE BOOK NO.
 AREAS CHECKED

PLOT DATE = 9/17/2009
 FILE NAME = c:\npa\work\pwwd\LEFT\146\146.dwg
 PLOT SCALE = 100.0000 m / M.
 USER NAME = jrtward

F.A.P. RTE.	SECTION	COUNTY	TOTAL SHEETS	SHEET NO.
312	101-2(RS-1,N-1)	ALEXANDER	189	130
STA. 4+858.31		TO STA. 4+900.00		
FED. ROAD DIST. NO.		ILLINOIS FED. AID PROJECT		

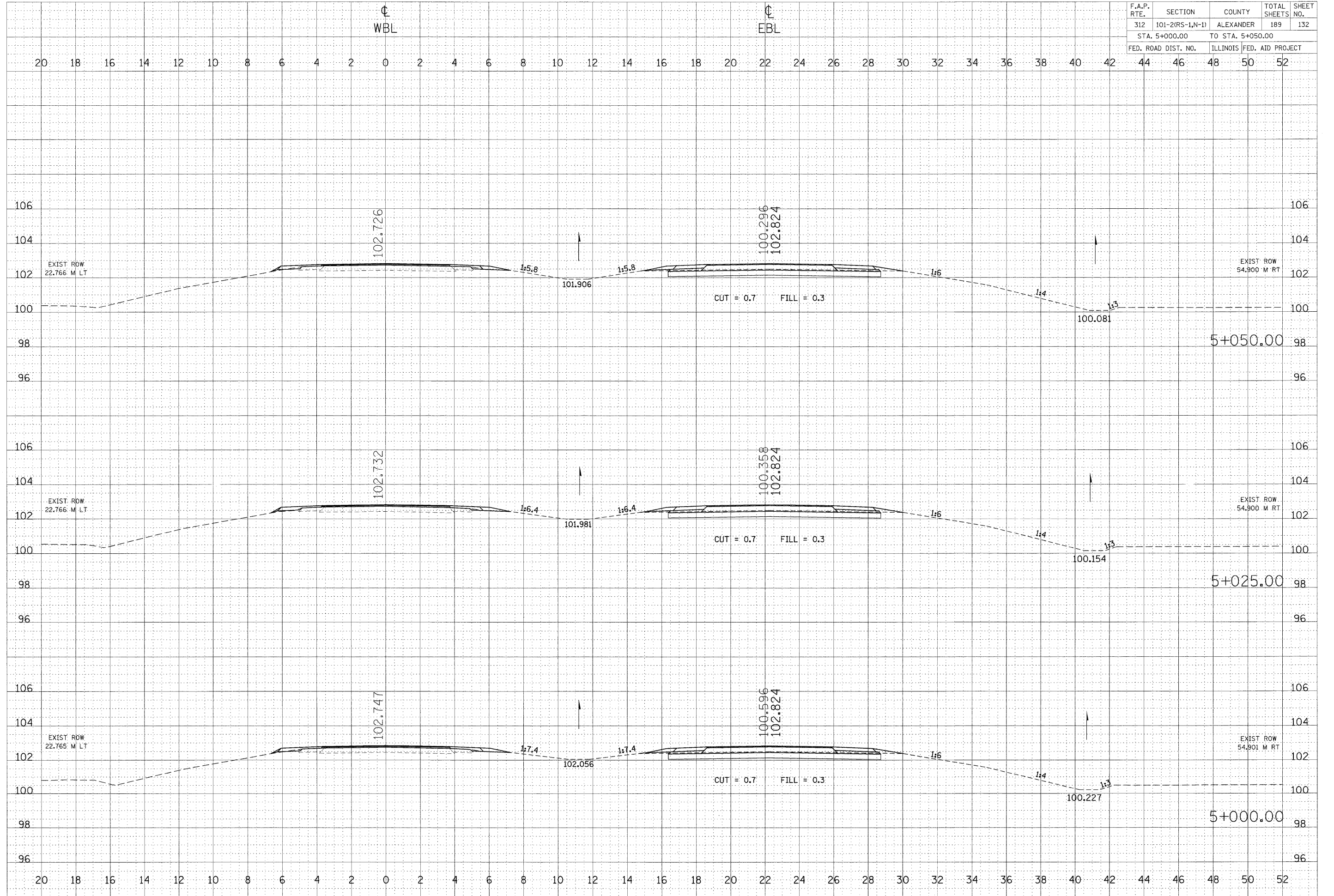


EXISTING 610MM X 610MM BOX CULVERT WITH 750MM RCCP EXTENSIONS
 EXTENDED RT TO CONSTRUCT EAST BOUND LANES WITH
 FLUSH INLET BOX FOR MEDIAN, STD 542546, SPECIAL AND 750MM RCCP
 LT π = 100.320 RT π = 100.178
 TO REMAIN IN PLACE

FINAL SURVEY SURVEYED BY DATE
 SURVEY PLOTTED BY DATE
 NOTE BOOK NO. DATE
 AREAS CHECKED

ORIGINAL SURVEY SURVEYED BY DATE
 SURVEY PLOTTED BY DATE
 FILE NAME = c:\p\work\p\p1001\LEFT\CHOLE\CHOLE.dwg
 PLOT SCALE = 100.0000 m / M.
 USER NAME = jef'tuchel

F.A.P. RTE.	SECTION	COUNTY	TOTAL SHEETS	SHEET NO.
312	101-2(RS-1,N-1)	ALEXANDER	189	132
STA. 5+000.00 TO STA. 5+050.00				
FED. ROAD DIST. NO. ILLINOIS			FED. AID PROJECT	




FINAL SURVEY	SURVEYED	BY	DATE
NO. _____	NO. _____	_____	____/____/____
AREAS CHECKED	AREAS CHECKED		

ORIGINAL SURVEY	SURVEYED	BY	DATE
NO. _____	NO. _____	_____	____/____/____
AREAS CHECKED	AREAS CHECKED		

PLOT DATE = 9/17/2009
 FILE NAME = c:\p\work\p\p\DOT\LEFT\TWOCHD\CHD\2599\RS-1\46htp-C2.m32
 PLOT SCALE = 100.0000 m / M.
 USER NAME = jef*tchd

F.A.P. RTE.	SECTION	COUNTY	TOTAL SHEETS	SHEET NO.
312	101-2(RS-1,N-1)	ALEXANDER	189	133
STA. 5+075.00		TO STA. 5+097.70		
FED. ROAD DIST. NO.		ILLINOIS	FED. AID PROJECT	



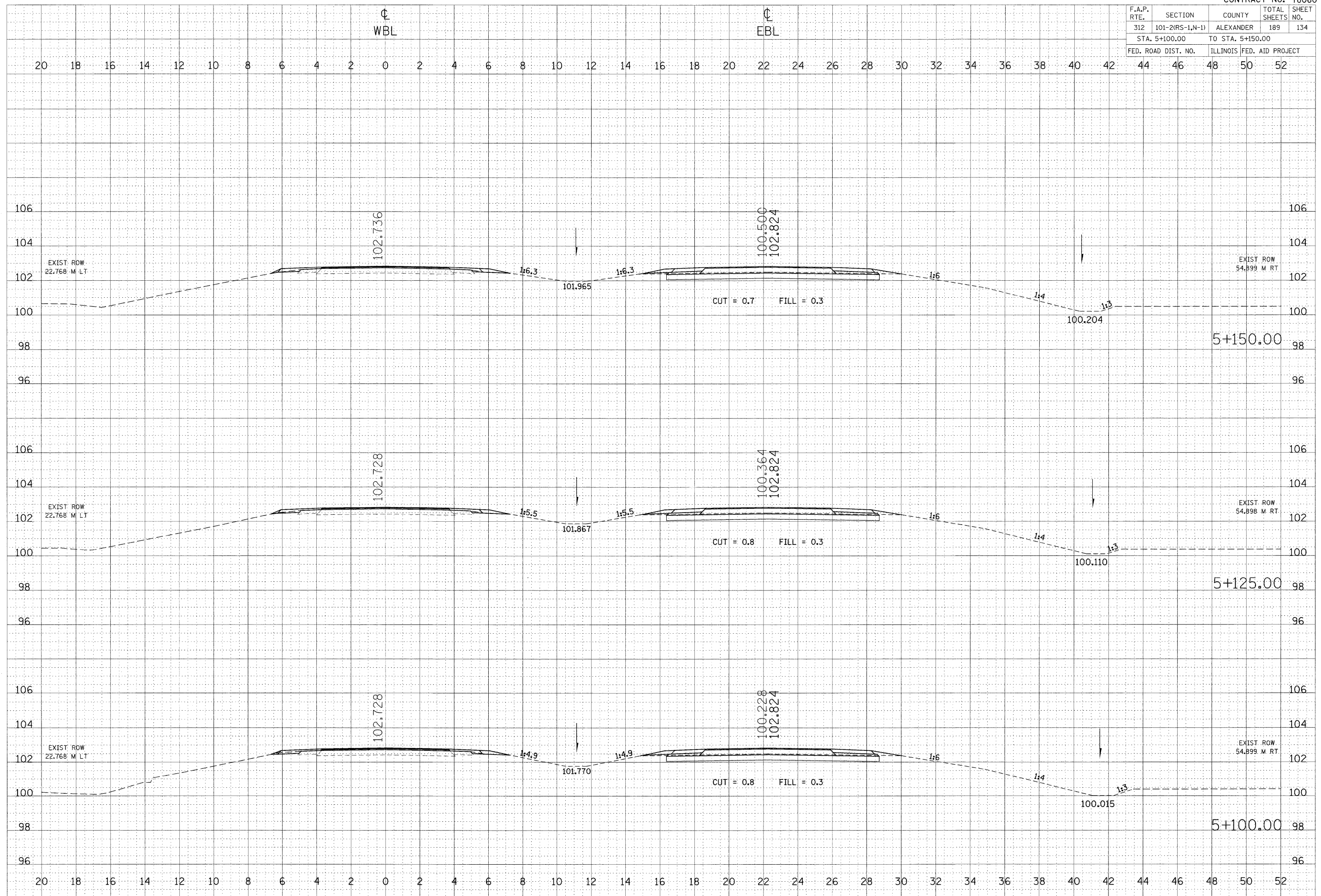
EXISTING 610MM X 610MM BOX CULVERT WITH 610MM x 970MM ELLIPTICAL RCCP EXTENSIONS
 EXTENDED RT TO CONSTRUCT EAST BOUND LANES WITH
 FLUSH INLET BOX FOR MEDIAN, STD 542546, SPECIAL AND 750MM RCCP
 LT ℓ = 100.081 RT ℓ = 99.980
 TO REMAIN IN PLACE

DATE	
BY	
FINAL SURVEY	
NOTED	
NO. AREAS CHECKED	

DATE	
BY	
ORIGINAL SURVEY	
NOTED	
NO. AREAS CHECKED	

PLOT DATE = 9/17/2009
 FILE NAME = c:\pvc-works\pvc\DOT\LEFT\TWOCHOLE\090910\02599ps-R146shps-C2.m32
 PLOT SCALE = 100.0000 m / M.
 USER NAME = ler@twinkl

F.A.P. RTE.	SECTION	COUNTY	TOTAL SHEETS	SHEET NO.
312	101-2(RS-1,N-1)	ALEXANDER	189	134
STA. 5+100.00		TO STA. 5+150.00		
FED. ROAD DIST. NO.		ILLINOIS	FED. AID PROJECT	



FINAL SURVEY

DATE	
BY	
NO.	

SURVEYED SURVEYED SURVEYED
 NOTE BOOK TEMPLATE AREAS AREAS CHECKED

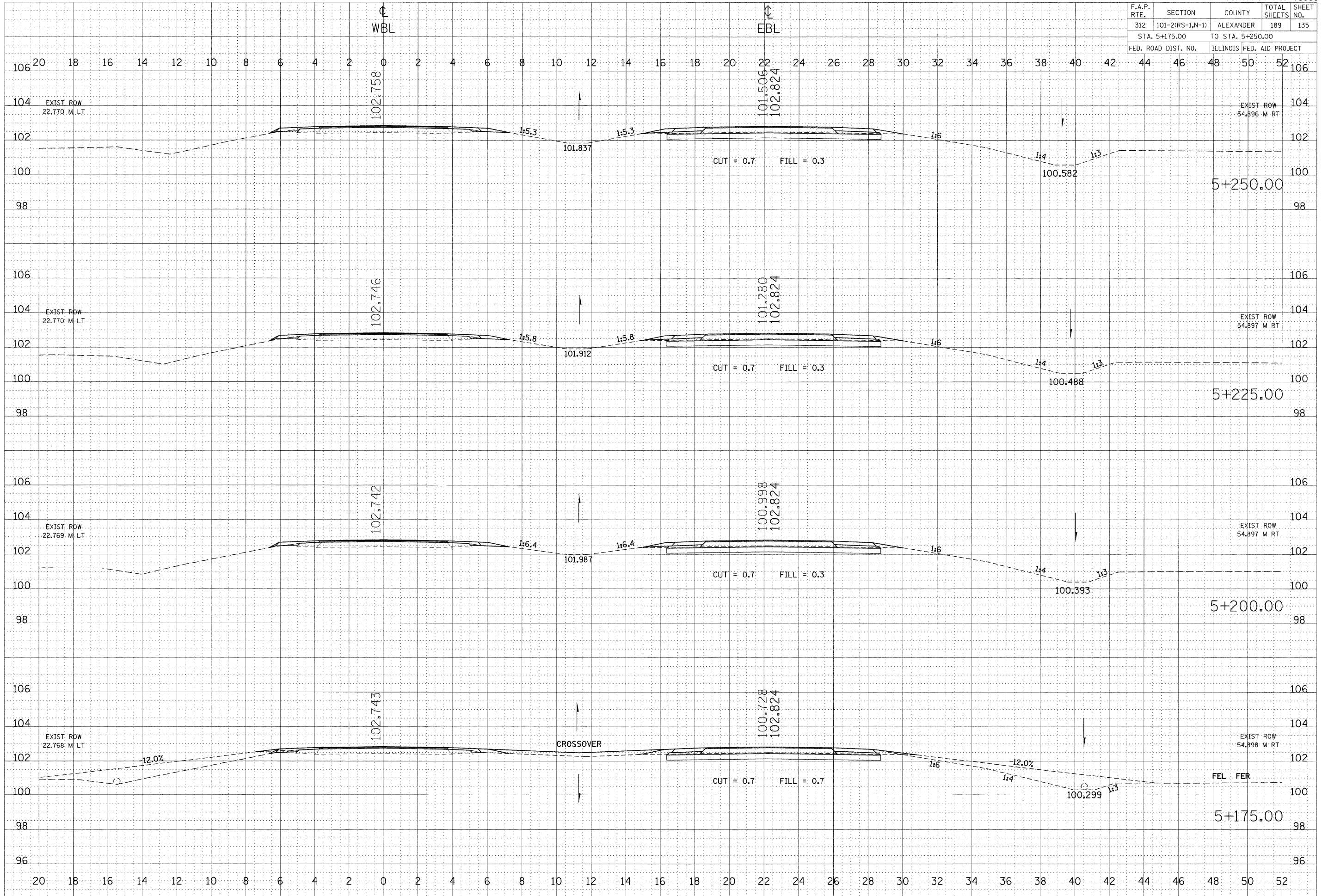
ORIGINAL SURVEY

DATE	
BY	
NO.	

SURVEYED SURVEYED SURVEYED
 NOTE BOOK TEMPLATE AREAS AREAS CHECKED

PLOT DATE = 9/17/2009
 PLOT SCALE = 1" = 20'
 USER NAME = lrf*trchrd

F.A.P. RTE.	SECTION	COUNTY	TOTAL SHEETS	SHEET NO.
312	101-2(RS-1,N-1)	ALEXANDER	189	135
	STA. 5+175.00	TO STA. 5+250.00		
FED. ROAD DIST. NO.		ILLINOIS FED. AID PROJECT		

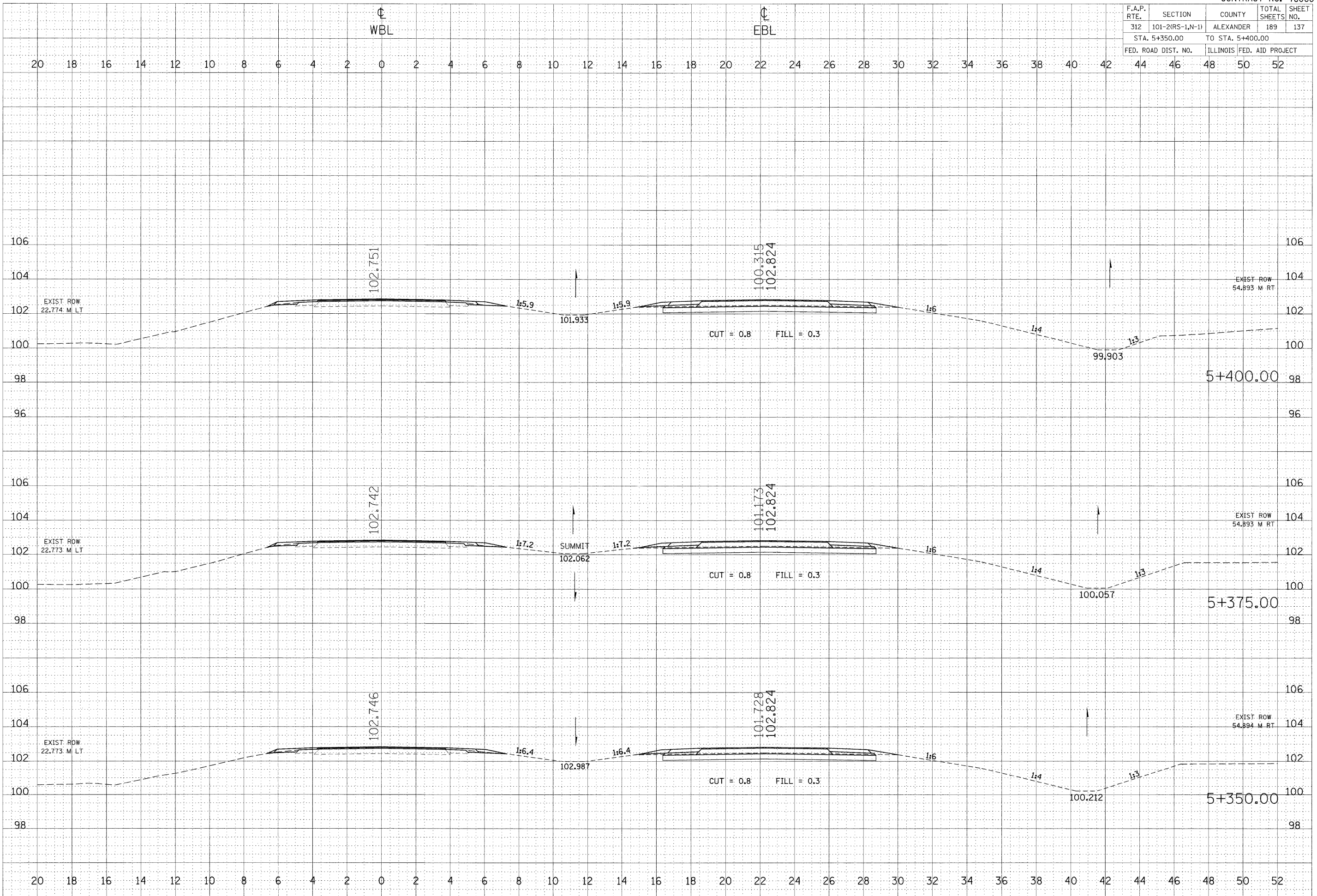


FINAL SURVEY PLOTTED BY: _____ DATE: _____
 SURVEYED _____
 NOTE BOOK _____
 AREAS CHECKED _____

ORIGINAL SURVEY PLOTTED BY: _____ DATE: _____
 SURVEYED _____
 SURVEYED _____
 SURVEYED _____
 SURVEYED _____

PLOT DATE = 9/17/2009
 FILE NAME = ct\p-wor\p-wdot\left\{CDI\09\2599x-R146sh-s-C2.m32
 PLOT SCALE = 100.0000 m / M.
 USER NAME = leftwchd

F.A.P. RTE.	SECTION	COUNTY	TOTAL SHEETS	SHEET NO.
312	101-2(RS-1,N-1)	ALEXANDER	189	137
STA. 5+350.00		TO STA. 5+400.00		
FED. ROAD DIST. NO.		ILLINOIS FED. AID PROJECT		




FINAL SURVEY	SURVEYED	BY	DATE
NOTE BOOK	PLOTTED		
NO.	TEMPLATE		
	AREAS CHECKED		

ORIGINAL SURVEY	SURVEYED	BY	DATE
NO.	PLOTTED		
	TEMPLATE		
	AREAS CHECKED		

PLOT DATE = 9/17/2009
 FILE NAME = c:\p\work\101-2(rs-1,n-1)\101-2(rs-1,n-1)-c2.m32
 PLOT SCALE = 100.0000 m / M.
 USER NAME = jefwchd1

F.A.P. RTE.	SECTION	COUNTY	TOTAL SHEETS	SHEET NO.
312	101-2(RS-1,N-1)	ALEXANDER	189	138
STA. 5+425.00		TO STA. 5+450.00		
FED. ROAD DIST. NO.		ILLINOIS	FED. AID PROJECT	
44	46	48	50	52



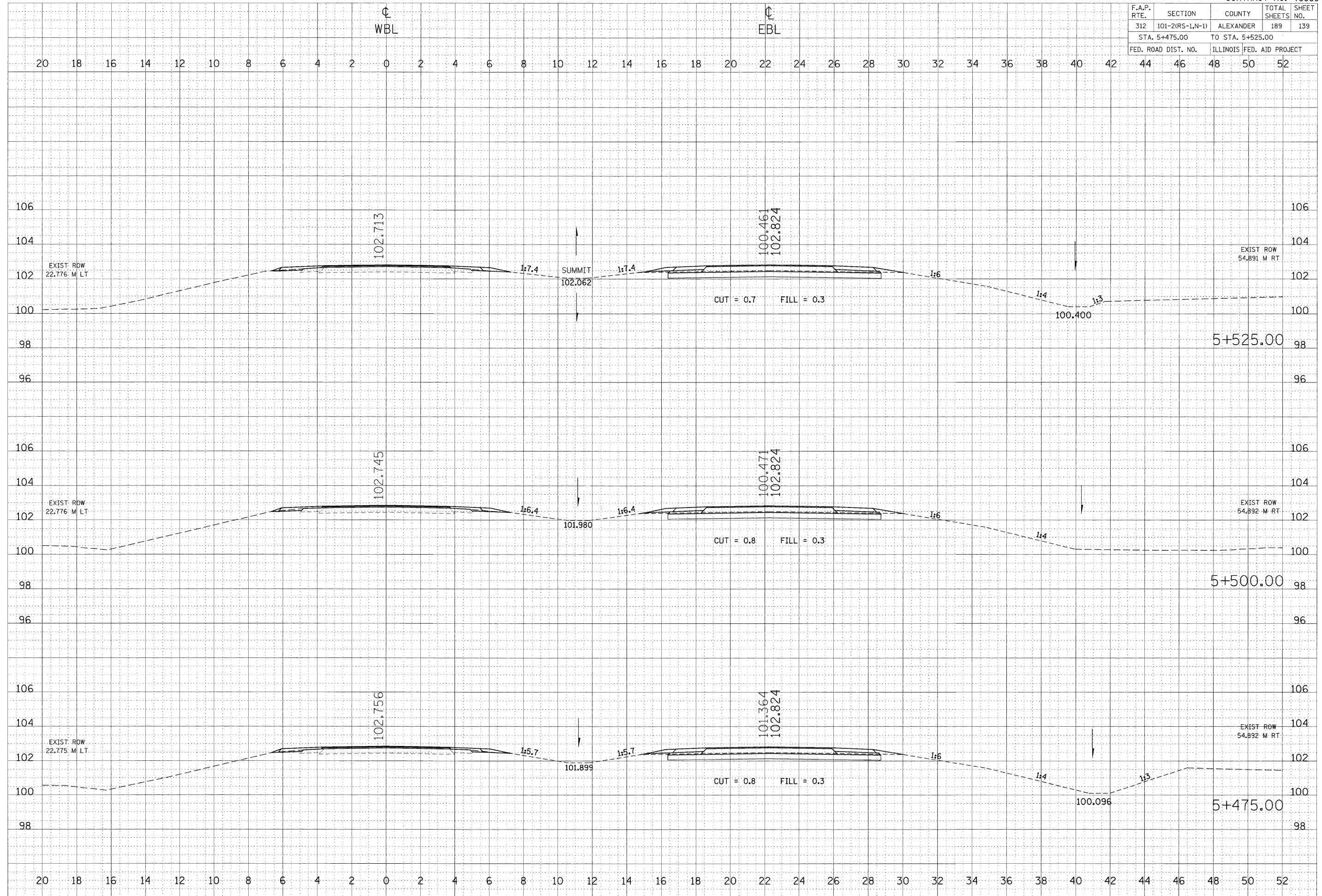
EXISTING 610MM X 610MM BOX CULVERT WITH 750MM RCCP EXTENSIONS
 EXTENDED RT TO CONSTRUCT EAST BOUND LANES WITH
 FLUSH INLET BOX FOR MEDIAN, STD 542546, SPECIAL AND 750MM RCCP
 LT \bar{r} = 99.827 RT \bar{r} = 99.707
 TO REMAIN IN PLACE

FINAL SURVEY	SURVEYED	BY	DATE
NOTE BOOK	PLOTTED		
NO.	AREAS CHECKED		

ORIGINAL SURVEY	SURVEYED	BY	DATE
NOTE BOOK	PLOTTED		
NO.	AREAS CHECKED		

PLOT DATE = 9/17/2009
 FILE NAME = c:\npw\work\1011\1011.dwg
 PLOT SCALE = 100.0000 m / H.
 USER NAME = jefwarcnd

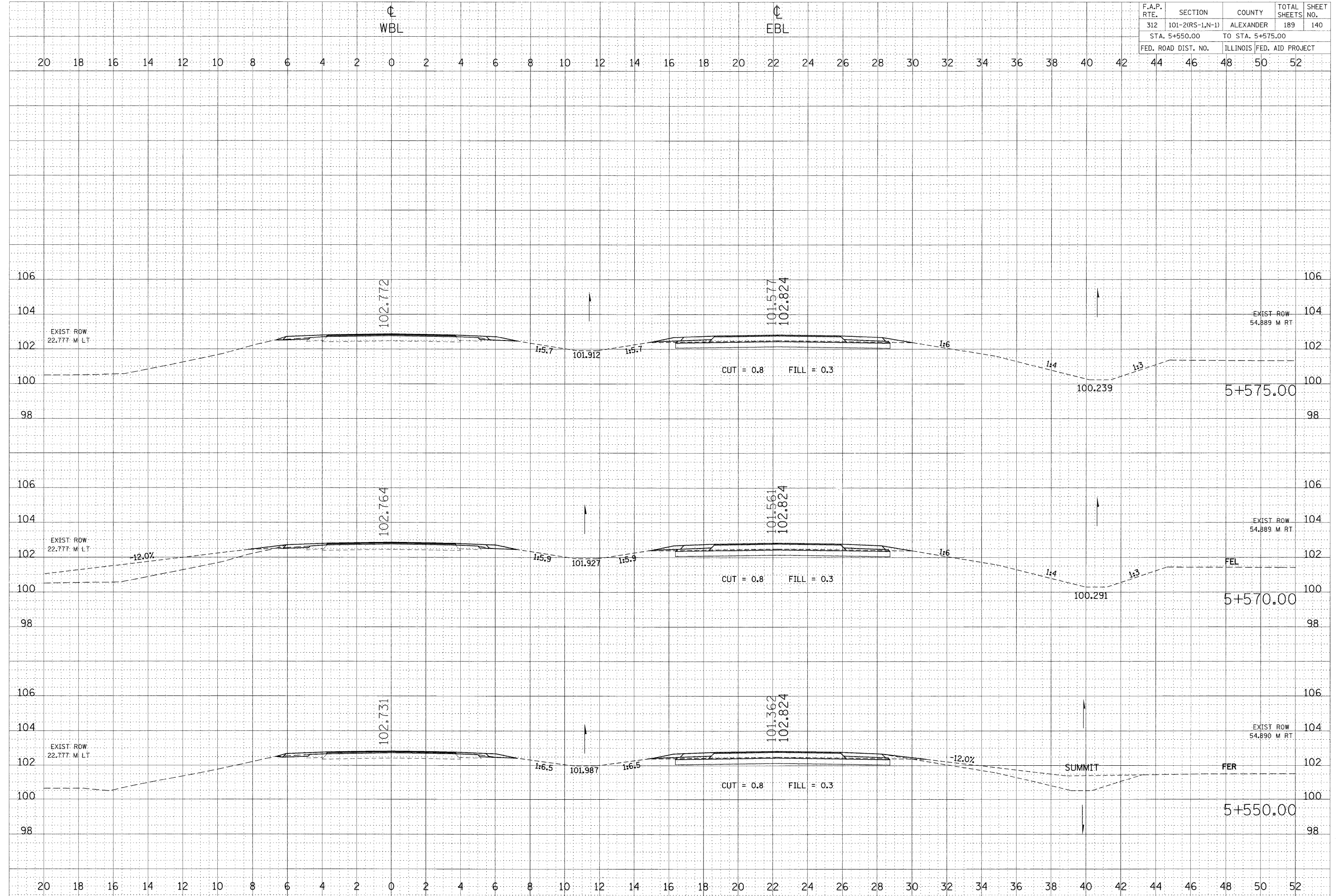
F.A.P. RTE.	SECTION	COUNTY	TOTAL SHEETS	SHEET NO.
312	101-2(RS-1,N-1)	ALEXANDER	189	139
STA. 5+475.00 TO STA. 5+525.00				
FED. ROAD DIST. NO.	ILLINOIS	FED. AID PROJECT		



BY: _____ DATE: _____
 SURVEYED _____
 FINAL SURVEY _____
 NOTE BOOK _____
 TEMPLATE _____
 AREAS CHECKED _____
 NO. _____

BY: _____ DATE: _____
 ORIGINAL SURVEY _____
 PLOT DATE = 9/17/2009
 FILE NAME = c:\pwr\work\pwr\do\1\of\5\amp\101-2(RS-1,N-1)101-2(RS-1,N-1)468-1468-C2.mxd
 USER NAME = jefw@acfdi

F.A.P. RTE.	SECTION	COUNTY	TOTAL SHEETS	SHEET NO.
312	101-2(RS-1,N-1)	ALEXANDER	189	140
STA. 5+550.00		TO STA. 5+575.00		
FED. ROAD DIST. NO.		ILLINOIS	FED. AID PROJECT	
44		46	48	50 52

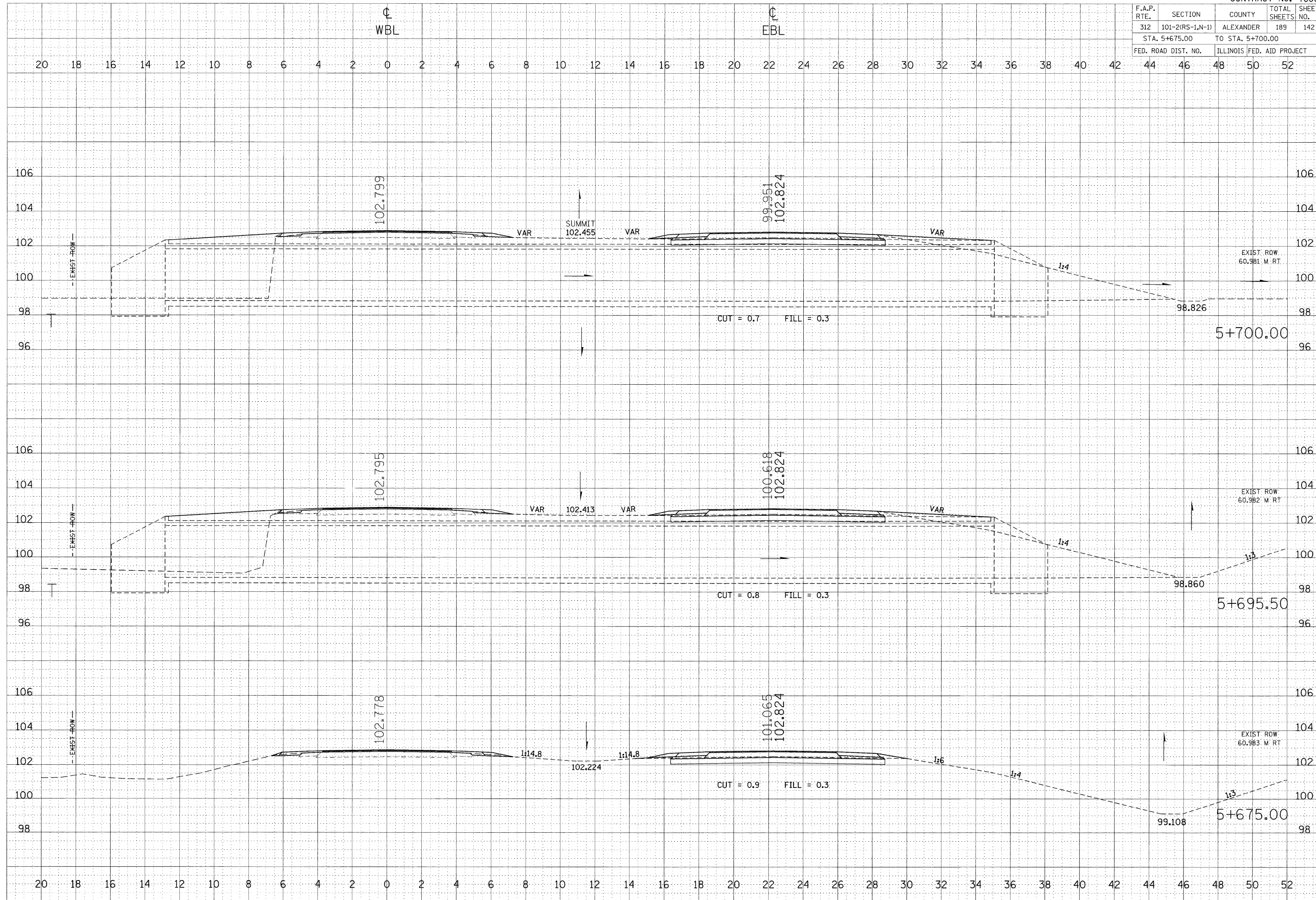


FINAL SURVEYED SURVEY PLOTTED BY DATE
 NO. DATE AREA CHECKED

ORIGINAL SURVEYED SURVEY PLOTTED BY DATE
 NO. DATE AREA CHECKED

PLOT DATE = 5/17/2009
 FILE NAME = c:\pwork\pwork\pwork\101-2(rs-1,n-1)\101-2(rs-1,n-1)\101-2(rs-1,n-1).dgn
 PLOT SCALE = 100.0000 m / 1.
 USER NAME = jef*nicol

F.A.P. RTE.	SECTION	COUNTY	TOTAL SHEETS	SHEET NO.
312	101-2(RS-1,N-1)	ALEXANDER	189	142
STA. 5+675.00		TO STA. 5+700.00		
FED. ROAD DIST. NO.		ILLINOIS FED. AID PROJECT		

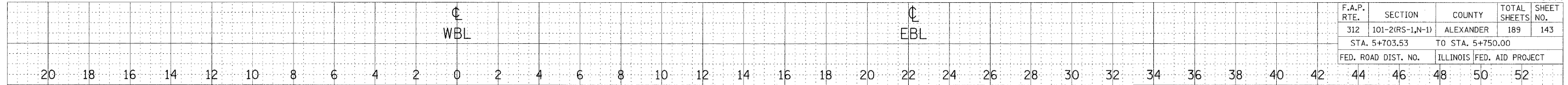


FINAL SURVEY BY DATE
 SURVEYED BY
 NOTE BOOK NO.
 TEMPLATES
 AREAS CHECKED

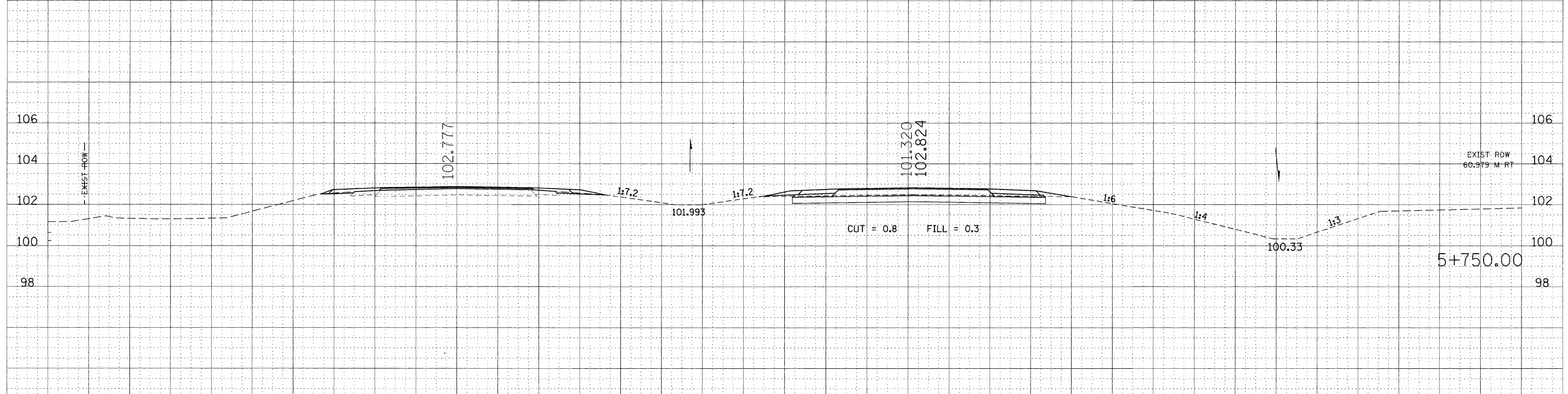
ORIGINAL SURVEY BY DATE
 SURVEYED BY
 FILE NAME
 PLOT SCALE
 USER NAME

PLOT DATE = 9/17/2009
 FILE NAME = \\server\projects\101-2(RS-1,N-1)\101-2(RS-1,N-1)\101-2(RS-1,N-1)-C2.mxd
 PLOT SCALE = 1/8" = 100'
 USER NAME = jefwchd

F.A.P. RTE.	SECTION	COUNTY	TOTAL SHEETS	SHEET NO.
312	101-2(RS-1,N-1)	ALEXANDER	189	143
STA. 5+703.53		TO STA. 5+750.00		
FED. ROAD DIST. NO. ILLINOIS			FED. AID PROJECT	

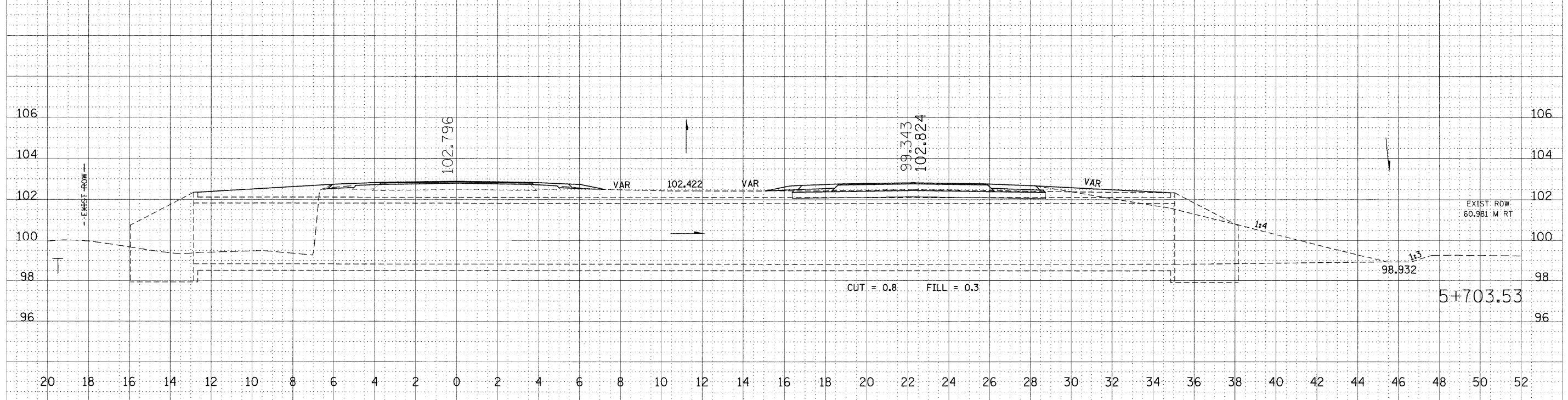
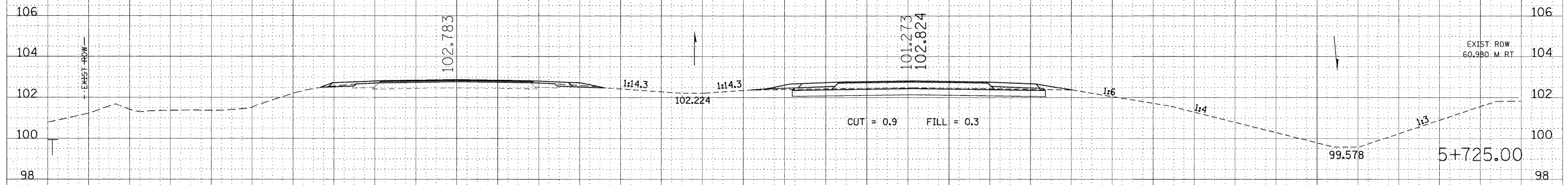


DATE	BY
SURVEYED _____	
PLOTTED _____	
NOTE BOOK _____	
AREAS CHECKED _____	
NO. _____	

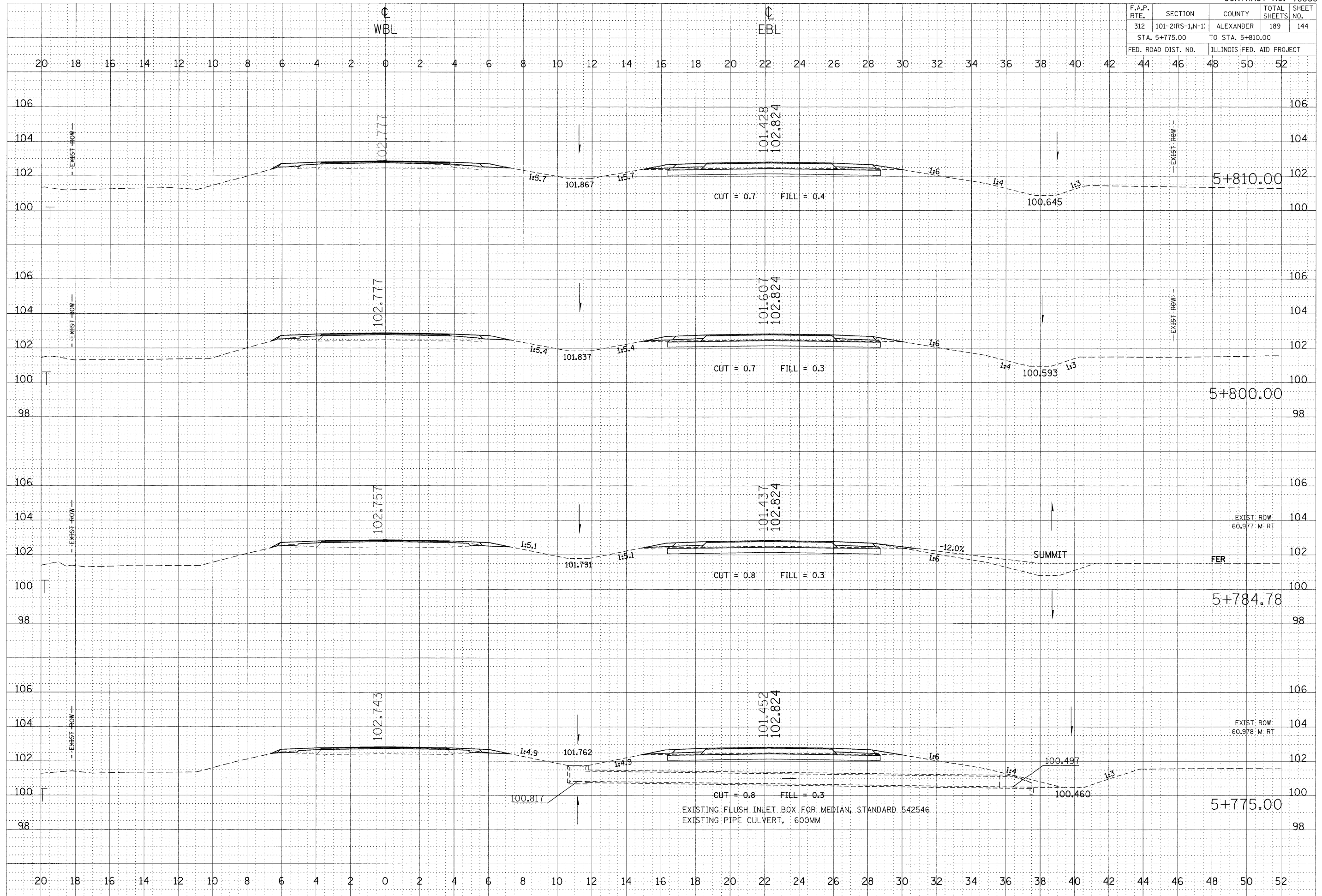


DATE	BY
SURVEYED _____	
PLOTTED _____	
NOTE BOOK _____	
AREAS CHECKED _____	
NO. _____	

PLOT DATE = 9/17/2009
FILE NAME = c:\p\work\101\101.dwg
PLOT SCALE = 100:0000 m / ft.
USER NAME = lftw\lfd



F.A.P. RTE.	SECTION	COUNTY	TOTAL SHEETS	SHEET NO.
312	101-2(RS-1,N-1)	ALEXANDER	189	144
STA. 5+775.00		TO STA. 5+810.00		
FED. ROAD DIST. NO.			ILLINOIS	FED. AID PROJECT



DATE	BY

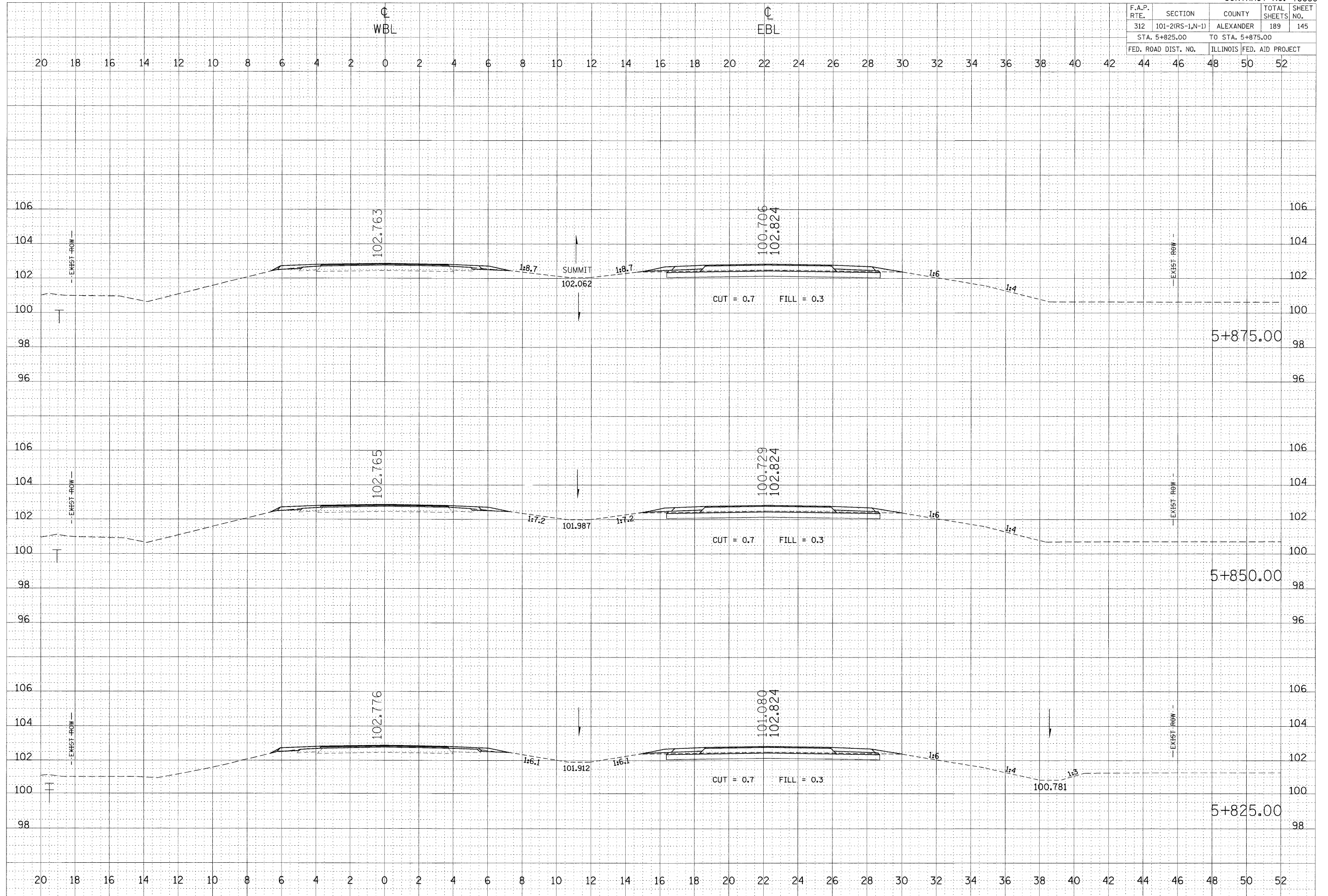
ORIGINAL SURVEYED PLOTTED
 SURVEY BOOK NO. _____ DATE _____
 AREAS CHECKED _____

DATE	BY

ORIGINAL SURVEYED PLOTTED
 SURVEY BOOK NO. _____ DATE _____
 AREAS CHECKED _____

PLOT DATE = 5/17/2009
 FILE NAME = c:\p\work\p\work\101-2(rs-1,n-1)\101-2(rs-1,n-1)46sta-c2.mxd
 PLOT SCALE = 100.0000 m / M.
 USER NAME = ltr\ltr\l

F.A.P. RTE.	SECTION	COUNTY	TOTAL SHEETS	SHEET NO.
312	101-2(RS-1,N-1)	ALEXANDER	189	145
STA. 5+825.00		TO STA. 5+875.00		
FED. ROAD DIST. NO.	ILLINOIS	FED. AID PROJECT		

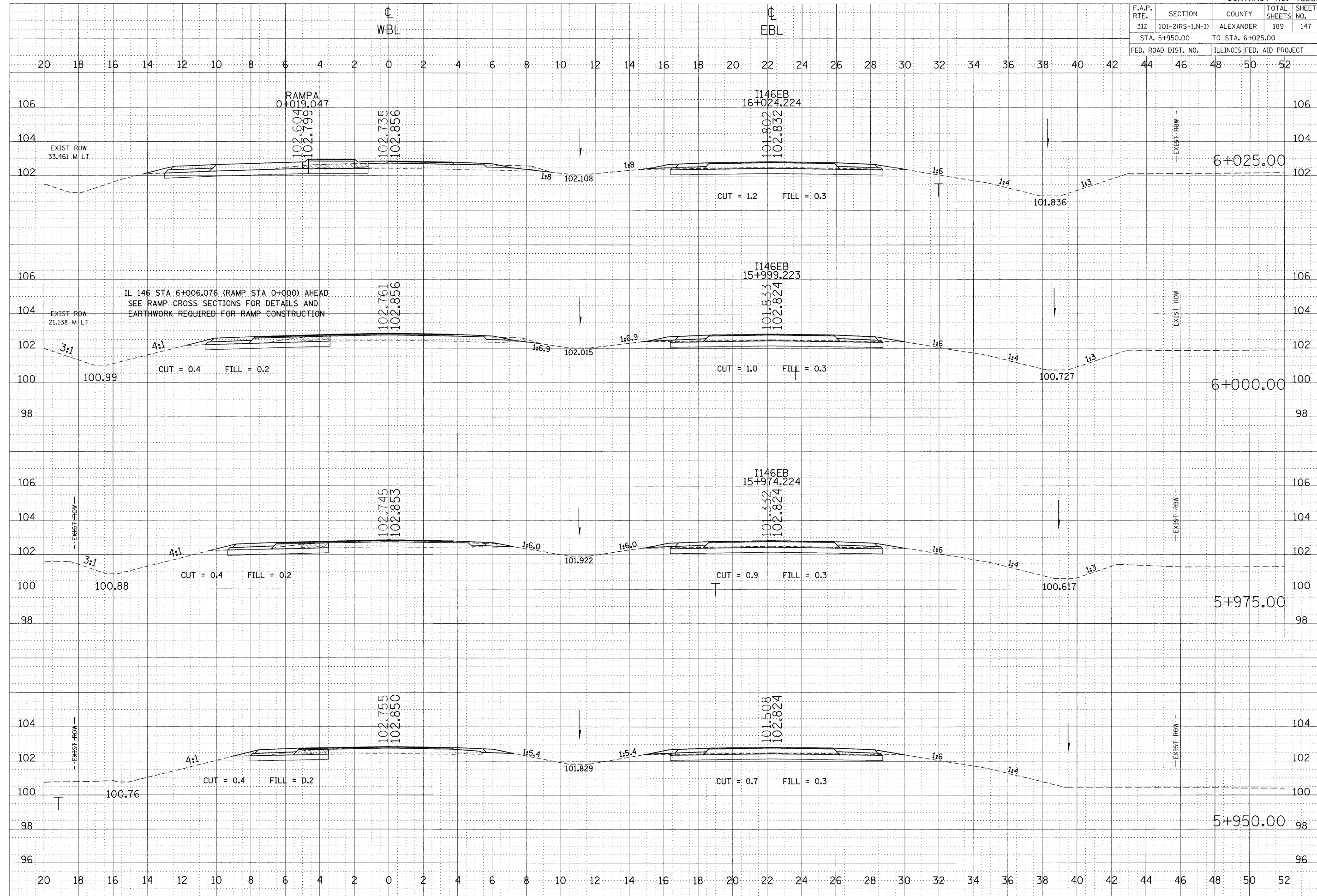


FINAL SURVEY	BY	DATE
SURVEYED		
NOTED		
PLOTTED		
NO. _____		

ORIGINAL SURVEY	BY	DATE
SURVEYED		
NOTED		
PLOTTED		
NO. _____		

PLOT DATE = 9/17/2009
 FILE NAME = c:\pwwork\pwwork\alexander\101-2(rs-1,n-1)\101-2(rs-1,n-1)\plan\plan-C2.m32
 USER NAME = alexander

CONTRACT NO. 78060				
F.A.P. RTE.	SECTION	COUNTY	TOTAL SHEETS	SHEET NO.
312	101-2(RS-1,N-1)	ALEXANDER	189	147
STA. 5+950.00		TO STA. 6+025.00		
FED. ROAD DIST. NO.	ILLINOIS FED. AID PROJECT			
44	46	48	50	52



DATE	BY

SURVEYED
 PLOTTED
 AREA'S
 AREAS CHECKED
 NO.

DATE	BY

ORIGINAL SURVEYED
 SURVEY PLOTTED
 AREA'S
 AREAS CHECKED
 NO.

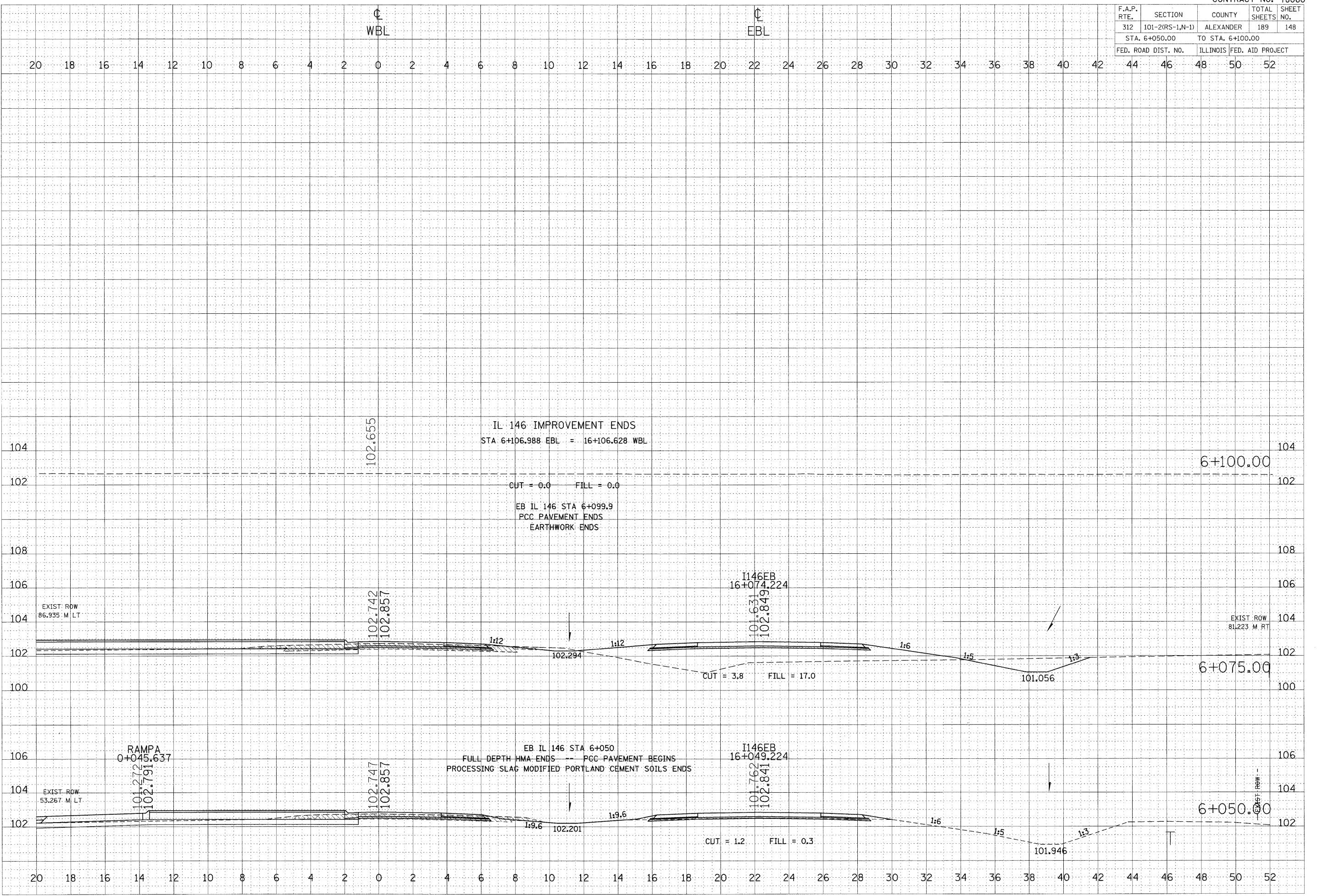
PLOT DATE = 9/17/2009
 FILE NAME = c:\npa\work\pww\DOT\LEFT\MOBILE\146\146sta5+950-6+025\146sta5+950-6+025.m32
 PLOT SCALE = 100.0000 m / M.
 USER NAME = lrtwchdl

F.A.P. RTE.	SECTION	COUNTY	TOTAL SHEETS	SHEET NO.
312	101-2(RS-1,N-1)	ALEXANDER	189	148
STA. 6+050.00		TO STA. 6+100.00		
FED. ROAD DIST. NO.		ILLINOIS FED. AID PROJECT		

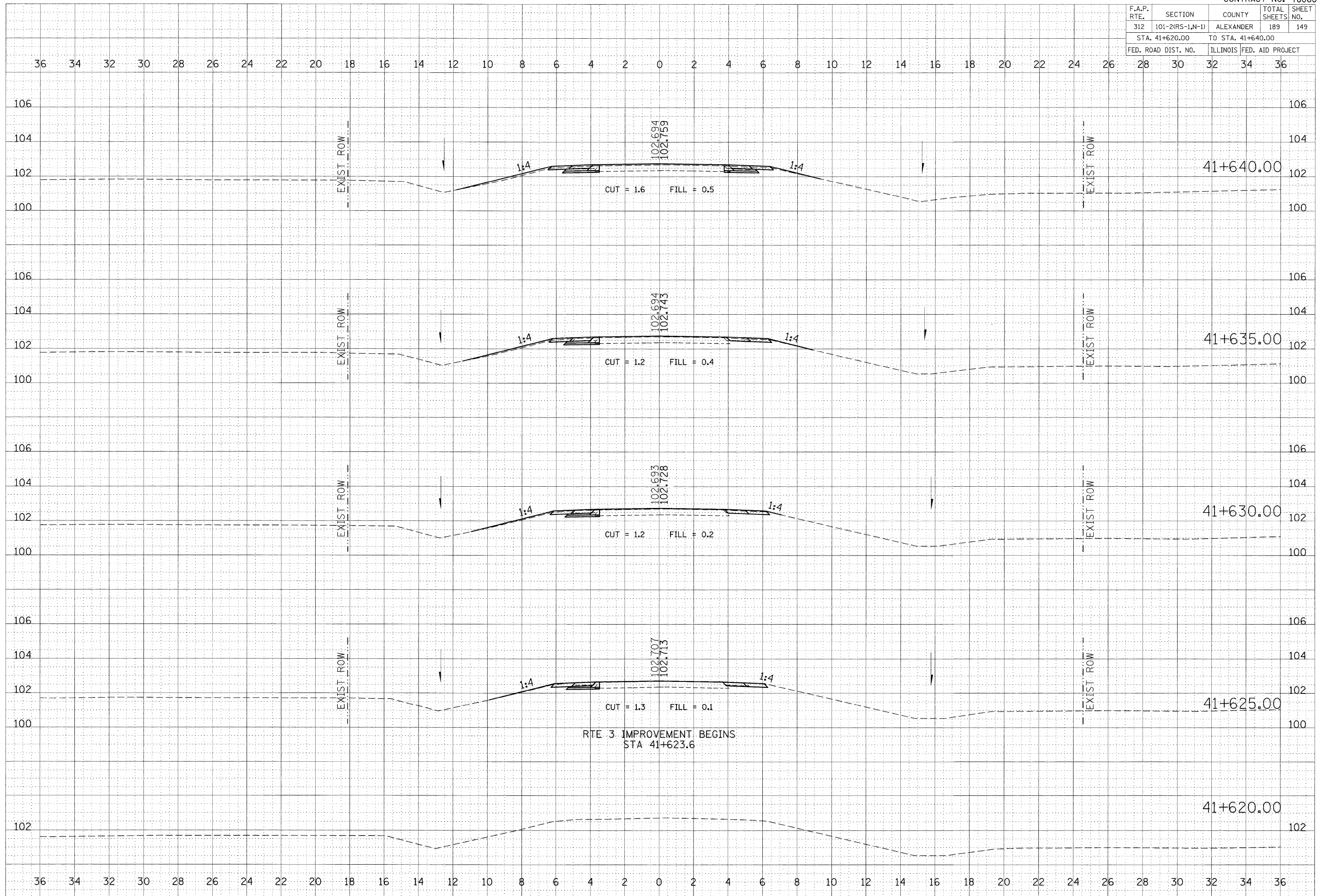
FINAL SURVEY	SURVEYED	BY	DATE
NOTE BOOK	PLOTTED		
NO.	AREAS CHECKED		

ORIGINAL SURVEY	SURVEYED	BY	DATE
FILE NAME	PLOTTED		
USER NAME	AREAS CHECKED		

PLOT DATE = 9/17/2009
 FILE NAME = ct\p\work\p\p\DOT\LEFT\WICHLEY\01025999s-R146shs-C2.m32
 PLOT SCALE = 100.0000 m / M.
 USER NAME = leftwchd



F.A.P. RTE.	SECTION	COUNTY	TOTAL SHEETS	SHEET NO.
312	101-2(RS-1,N-1)	ALEXANDER	189	149
STA. 41+620.00 TO STA. 41+640.00				
FED. ROAD DIST. NO.		ILLINOIS	FED. AID PROJECT	

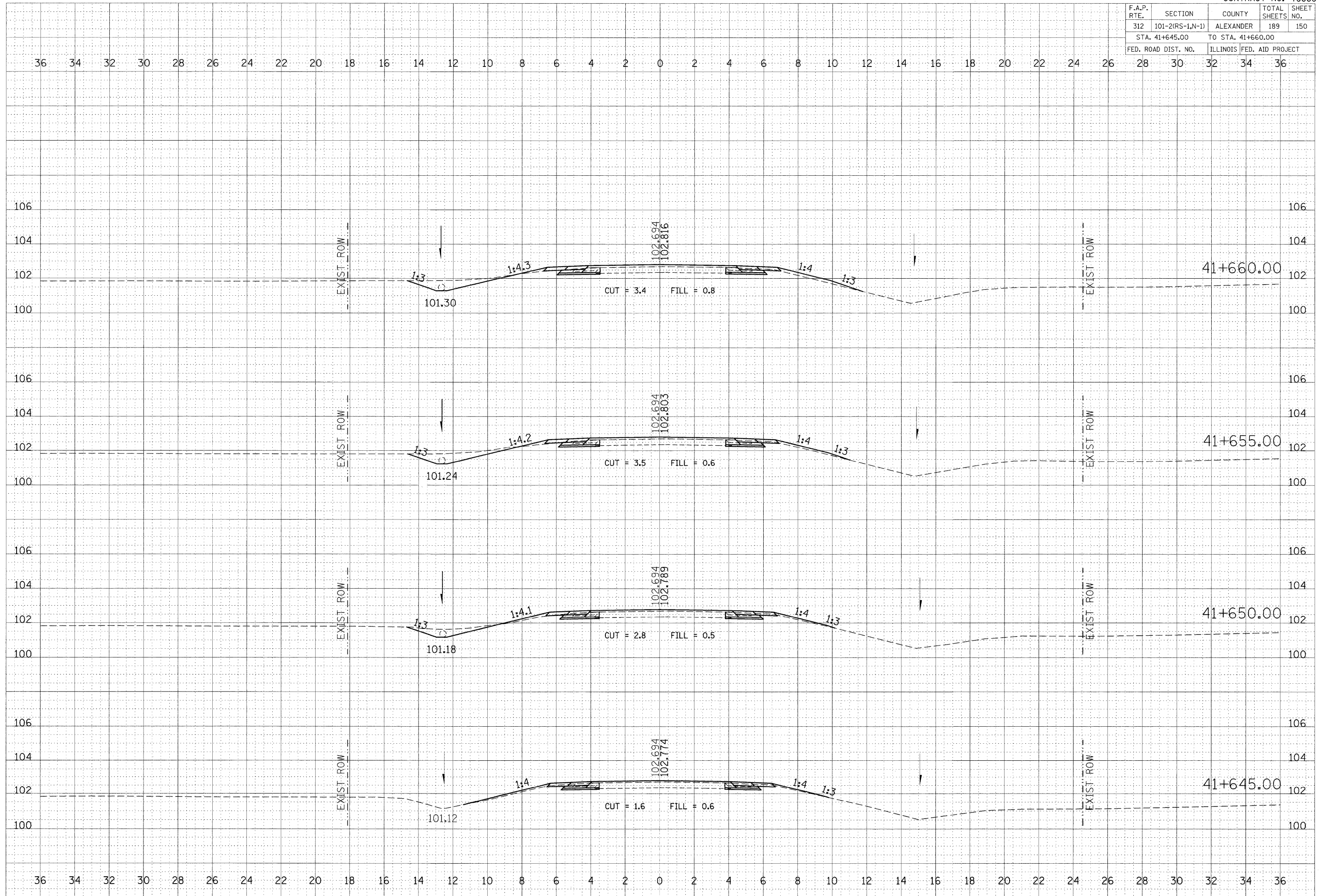


FINAL SURVEY	DATE
SURVEYED	
PLOTTED	
NOTE BOOK	
AREAS CHECKED	
NO.	

ORIGINAL SURVEY	DATE
SURVEYED	
PLOTTED	
NOTE BOOK	
AREAS CHECKED	
NO.	

PLOT DATE = 9/17/2009
FILE NAME = c:\pva\work\1\7000\LEFT\WCHDLE\6184361\702599s-Road3dhts.c2m32
PLOT SCALE = 100.0000 m / H.
USER NAME = jef.tward

F.A.P. RTE.	SECTION	COUNTY	TOTAL SHEETS	SHEET NO.
312	101-2(RS-1,N-1)	ALEXANDER	189	150
STA. 41+645.00		TO STA. 41+660.00		
FED. ROAD DIST. NO.		ILLINOIS	FED. AID PROJECT	

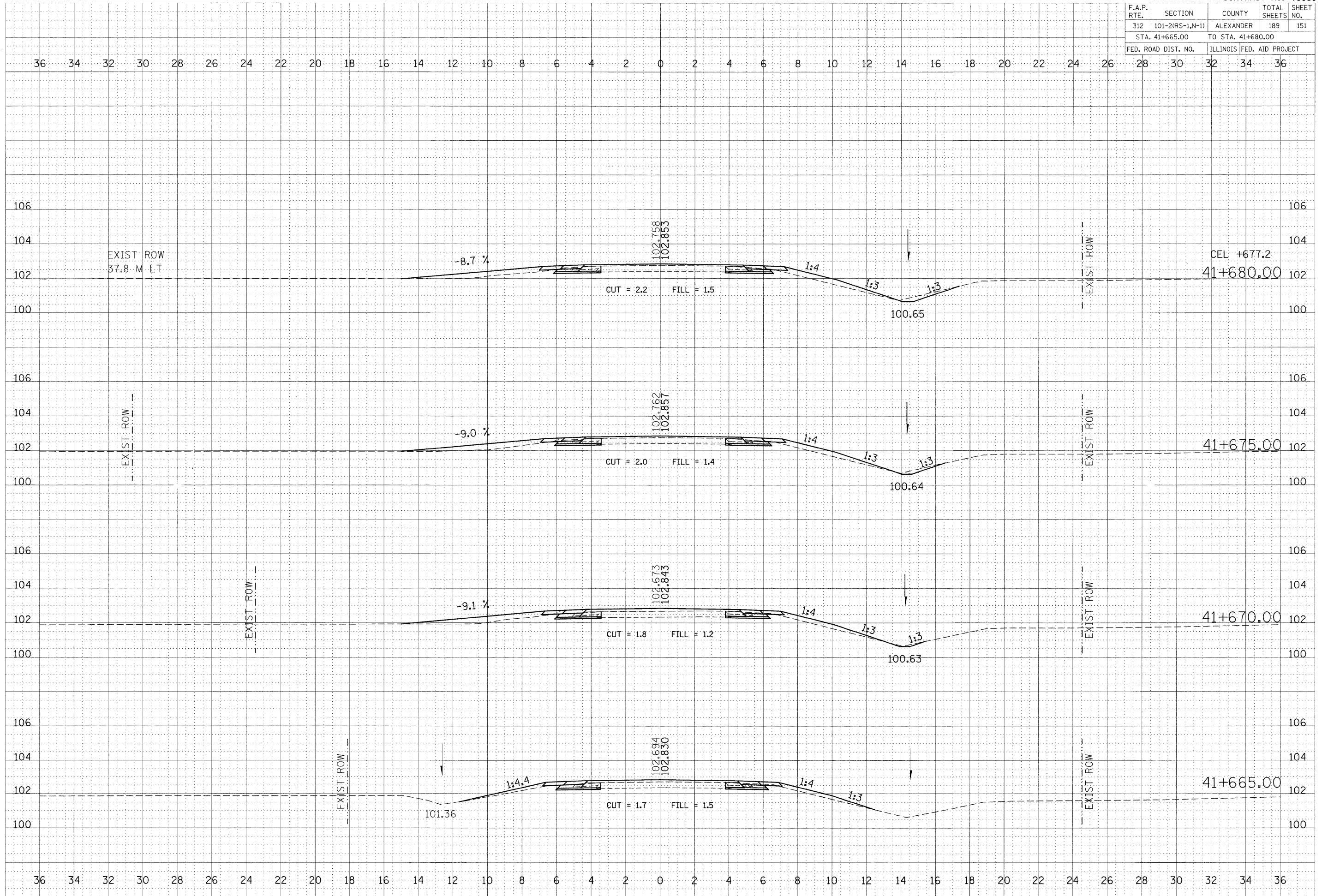


FINAL SURVEY	SURVEYED	BY	DATE
NOTE BOOK	PLOTTED		
AREAS CHECKED			
NO.			

ORIGINAL SURVEY	SURVEYED	BY	DATE
NOTE BOOK	PLOTTED		
AREAS CHECKED			
NO.			

PLOT DATE = 9/17/2009
 FILE NAME = c:\p\w\k\p\1001\LEFT\MICHAEL_GAR312\101-2(RS-1,N-1)\Rue3ahis-02.m32
 PLOT SCALE = 100:0000 m / 1.
 USER NAME = left.m32

F.A.P. RTE.	SECTION	COUNTY	TOTAL SHEET NO.	
312	101-2(RS-1,N-1)	ALEXANDER	189	151
STA. 41+665.00		TO STA. 41+680.00		
FED. ROAD DIST. NO.		ILLINOIS	FED. AID PROJECT	

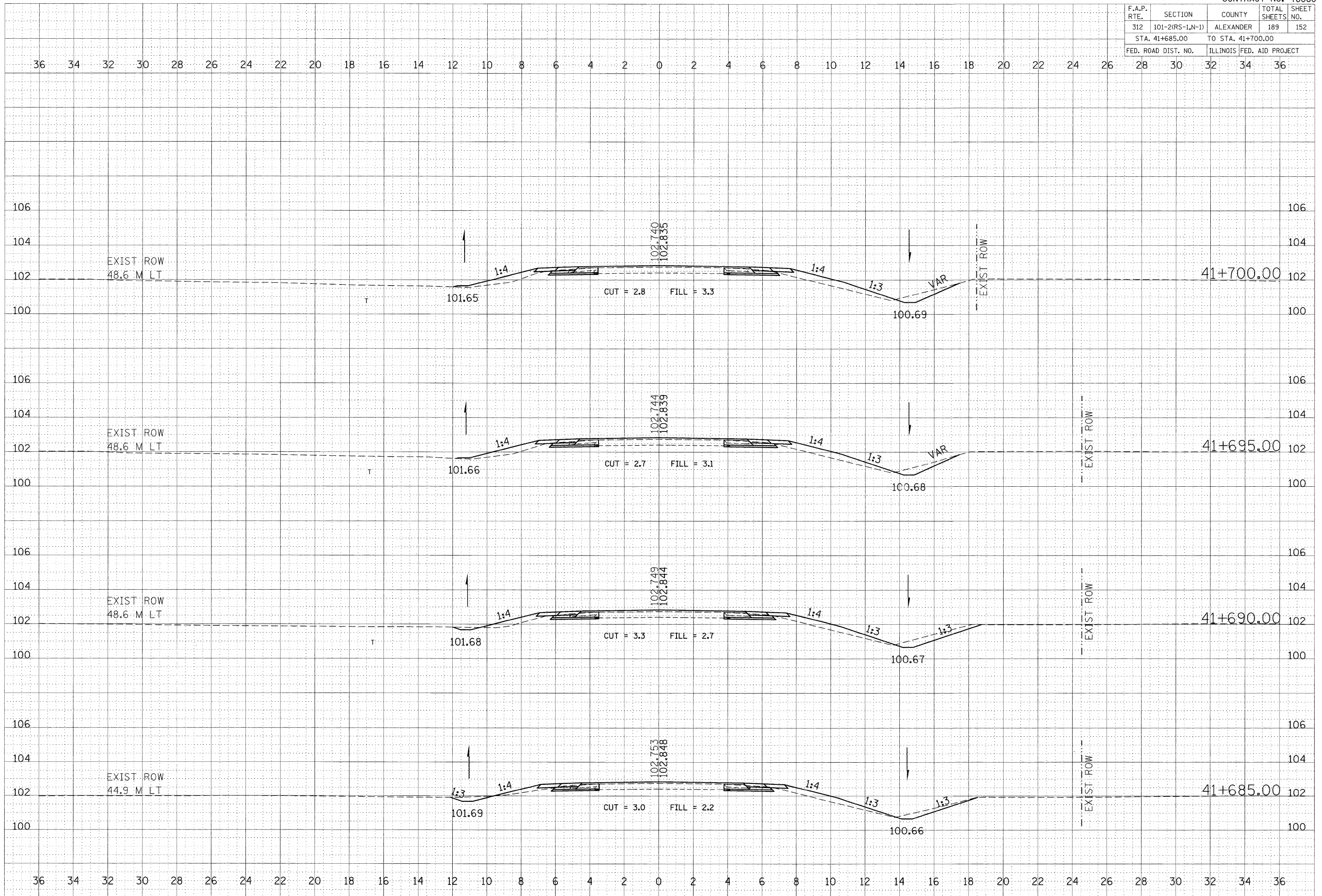


FINAL SURVEY	BY	DATE
SURVEYED		
PLOTTED		
NOTE BOOK		
AREAS		
CHECKED		
NO.		

ORIGINAL SURVEY	BY	DATE
SURVEYED		
PLOTTED		
NOTE BOOK		
AREAS		
CHECKED		
NO.		

PLOT DATE = 9/17/2009
 FILE NAME = c:\pva\work\A\1\1000\LEFT\1000\LEFT\MCH09\312\101-2(RS-1,N-1)-Rt-312-312-02.mxd
 PLOT SCALE = 100.0000 m / ft
 USER NAME = jef.turndal

F.A.P. RTE.	SECTION	COUNTY	TOTAL SHEETS	SHEET NO.
312	101-2(RS-1,N-1)	ALEXANDER	189	152
STA. 41+685.00		TO STA. 41+700.00		
FED. ROAD DIST. NO.		ILLINOIS	FED. AID PROJECT	



FINAL SURVEY	BY	DATE
SURVEYED		
NOTE BOOK		
AREAS		
AREAS CHECKED		
NO.		

ORIGINAL SURVEY	BY	DATE
SURVEYED		
NOTE BOOK		
AREAS		
AREAS CHECKED		
NO.		

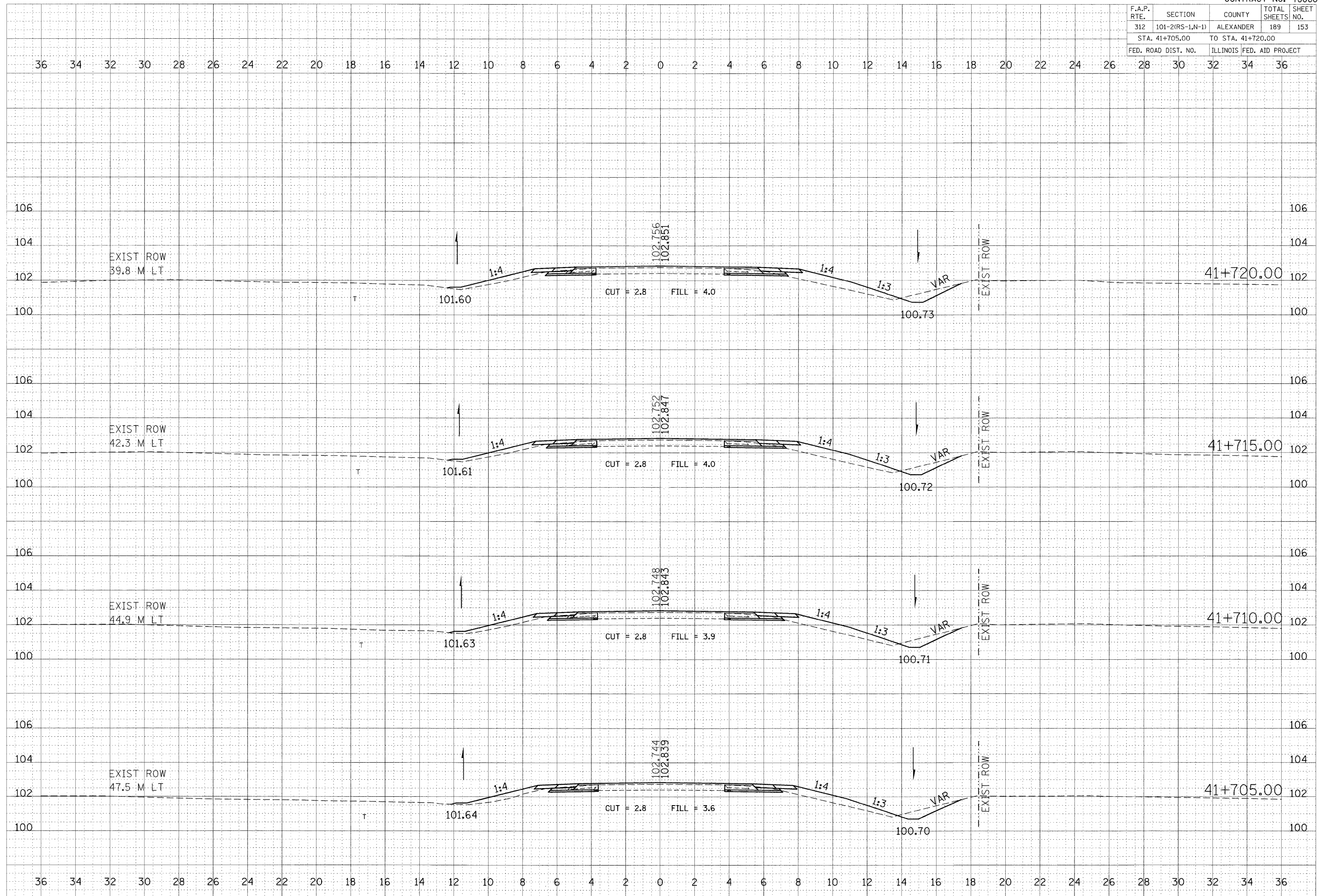
PLOT DATE = 9/17/2009
 PLOT SCALE = 1" = 40.0000' m / ft
 USER NAME = jef.tuchel

F.A.P. RTE.	SECTION	COUNTY	TOTAL SHEETS	SHEET NO.
312	101-2(RS-1,N-1)	ALEXANDER	189	153
	STA. 41+705.00	TO STA. 41+720.00		
FED. ROAD DIST. NO.	ILLINOIS FED. AID PROJECT			

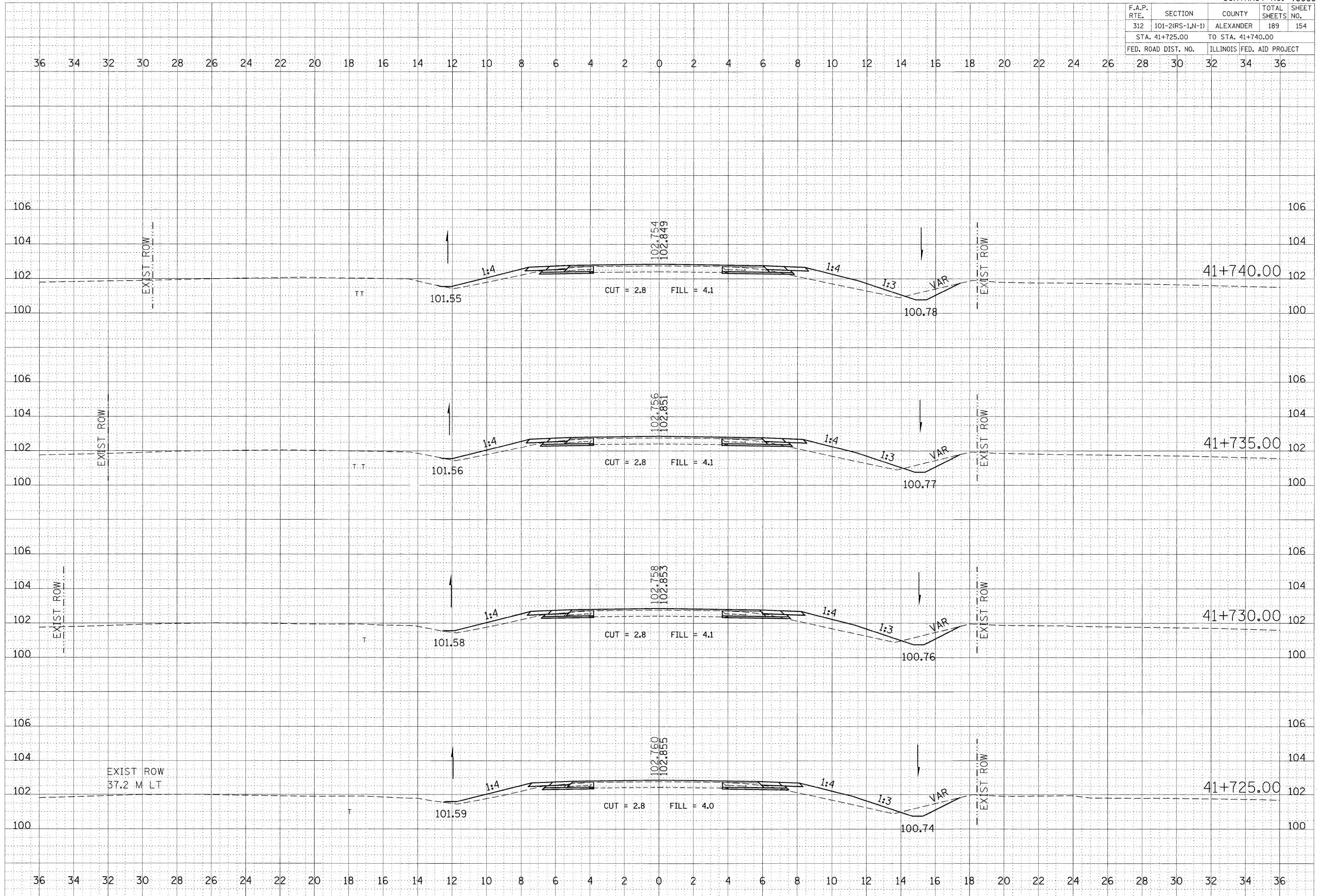
NO.	
AREAS CHECKED	
AREA	
DATE	
BY	
PLOTTED	
SURVEY	
FINAL	
NO.	

NO.	
AREAS CHECKED	
AREA	
DATE	
BY	
PLOTTED	
SURVEY	
FINAL	
NO.	

PLOT DATE = 9/17/2009
 FILE NAME = c:\p4-work\p4-work\PROJECTS\2009\78060\101-2(RS-1,N-1)\101-2(RS-1,N-1)-R-153.dwg
 PLOT SCALE = 1000.0000 m / 1"
 USER NAME = lef@twd.com



F.A.P. RTE.	SECTION	COUNTY	TOTAL SHEETS	SHEET NO.
312	101-2(RS-1,N-1)	ALEXANDER	189	154
STA. 41+725.00		TO STA. 41+740.00		
FED. ROAD DIST. NO.		ILLINOIS	FED. AID PROJECT	



BY _____ DATE _____
 SURVEYED _____
 PLOTTED _____
 NOTE BOOK _____
 AREAS SAFE _____
 AREAS CHECKED _____
 NO. _____

BY _____ DATE _____
 SURVEYED _____
 PLOTTED _____
 NOTE BOOK _____
 AREAS SAFE _____
 AREAS CHECKED _____
 NO. _____

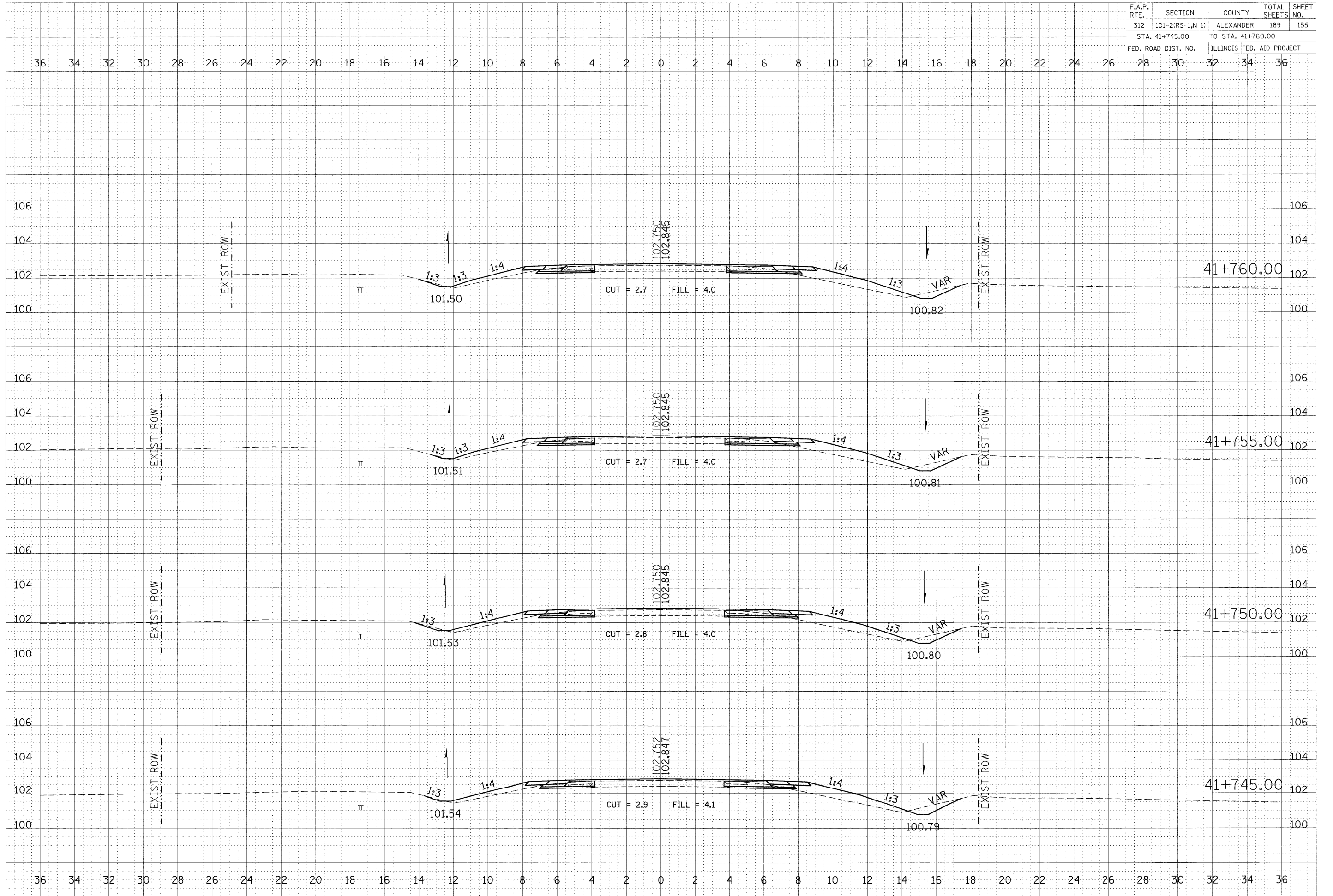
PLOT DATE = 9/17/2009
 FILE NAME = c:\pwworkspace\p1001\left\michale\312\101-2(rs-1,n-1)\78060\78060.dwg
 USER NAME = left\michale

F.A.P. RTE.	SECTION	COUNTY	TOTAL SHEETS	SHEET NO.
312	101-2(RS-1,N-1)	ALEXANDER	189	155
STA. 41+745.00		TO STA. 41+760.00		
FED. ROAD DIST. NO.		ILLINOIS FED. AID PROJECT		

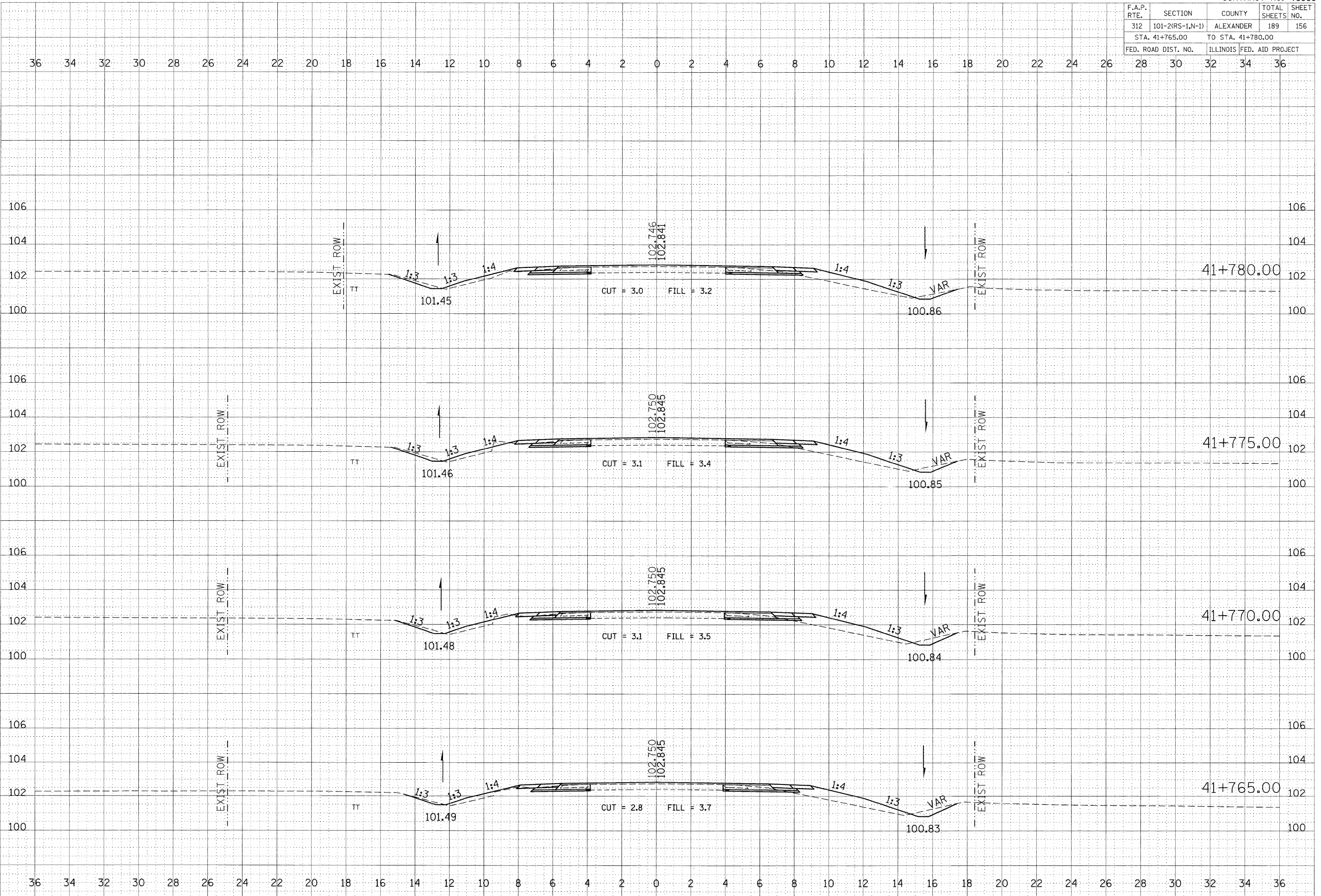
DATE	BY
DATE	BY
DATE	BY

DATE	BY
DATE	BY
DATE	BY

PLOT DATE = 9/17/2009
 FILE NAME = c:\pva\work\1\p1000\LEFT\1000\101-2(RS-1,N-1)\c2m92
 PLOT SCALE = 100.0000 m / H.
 USER NAME = left\c2m92



F.A.P. RTE.	SECTION	COUNTY	TOTAL SHEETS	SHEET NO.
312	101-2(RS-1,N-1)	ALEXANDER	189	156
STA. 41+765.00		TO STA. 41+780.00		
FED. ROAD DIST. NO.		ILLINOIS	FED. AID PROJECT	

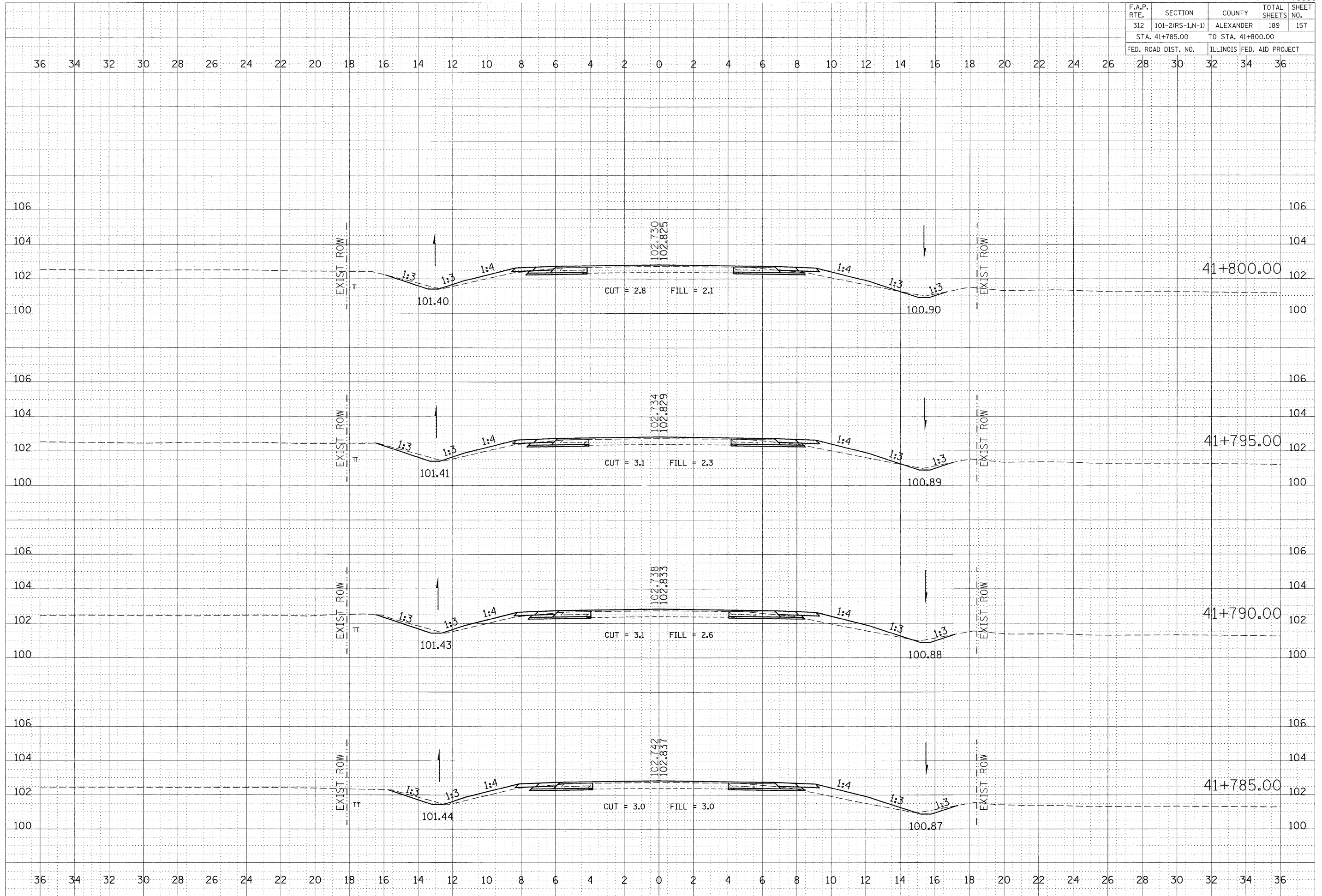


FINAL SURVEY	DATE
SURVEYED	BY
PLOTTED	
NOTE BOOK	
AREAS CHECKED	
NO.	

ORIGINAL SURVEY	DATE
SURVEYED	BY
PLOTTED	
NOTE BOOK	
AREAS CHECKED	
NO.	

PLOT DATE = 5/17/2009
 FILE NAME = G:\pwork\78060\LEFT\MCH09L\101-2(RS-1,N-1)-Rte312s-C2.m32
 PLOT SCALE = 100.0000 m / 1"
 USER NAME = lertuchid

F.A.P. RTE.	SECTION	COUNTY	TOTAL SHEETS	SHEET NO.
312	101-2(RS-1,N-1)	ALEXANDER	189	157
STA. 41+785.00 TO STA. 41+800.00				
FED. ROAD DIST. NO. ILLINOIS		FED. AID PROJECT		

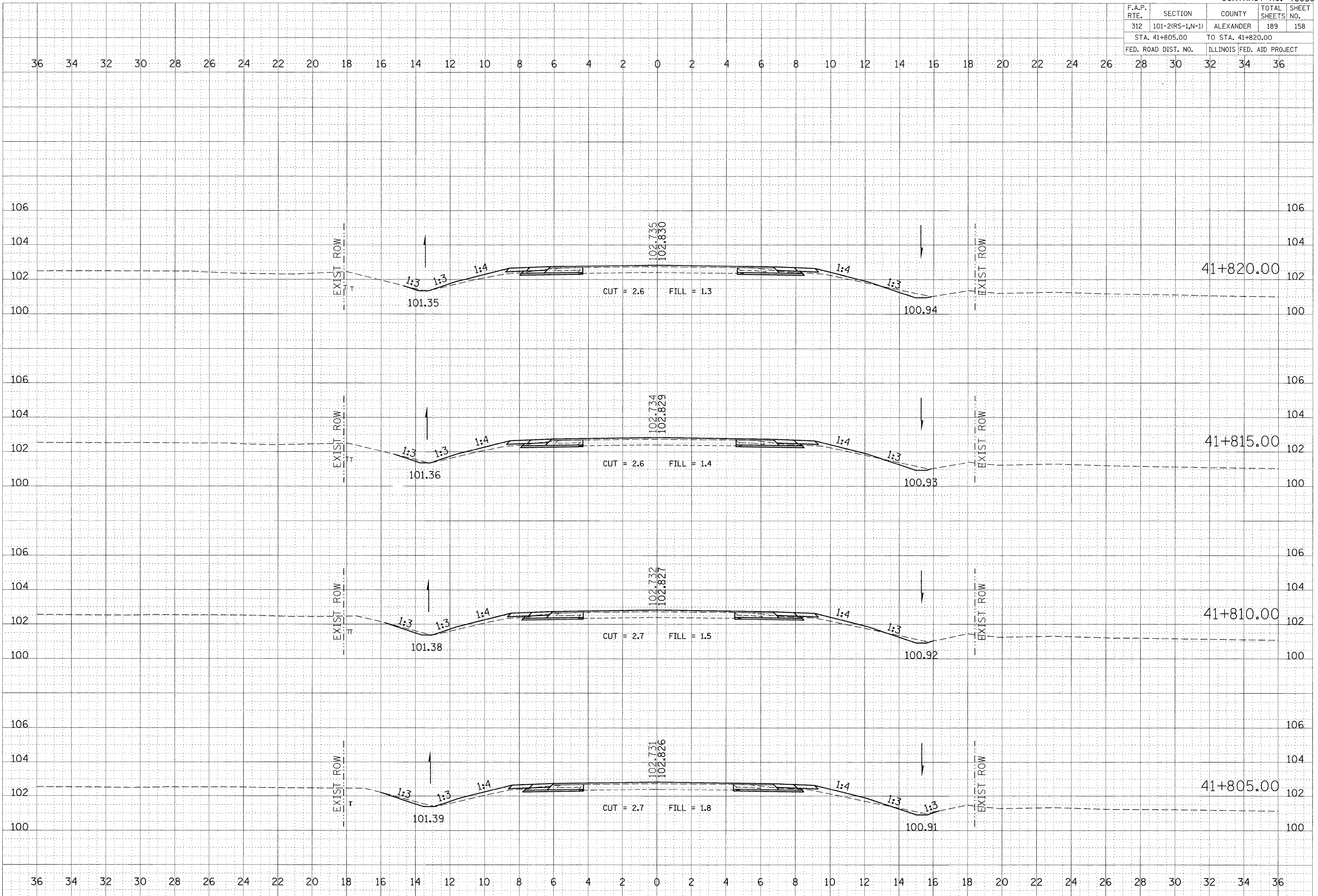


FINAL SURVEY	BY	DATE
SURVEYED		
PLOTTED		
CHECKED		
AREA'S		
CHECKED		

ORIGINAL SURVEY	BY	DATE
SURVEYED		
PLOTTED		
CHECKED		
AREA'S		
CHECKED		

PLOT DATE = 9/17/2009
FILE NAME = c:\sp\work\171000\LEFT\78060_CROSS\78060_CROSS_CROSS2.dwg
PLOT SCALE = 100:2000 ft / in.
USER NAME = jef.tandl

F.A.P. RTE.	SECTION	COUNTY	TOTAL SHEETS	SHEET NO.
312	101-2(RS-1,N-1)	ALEXANDER	189	158
STA. 41+805.00		TO STA. 41+820.00		
FED. ROAD DIST. NO.		ILLINOIS FED. AID PROJECT		

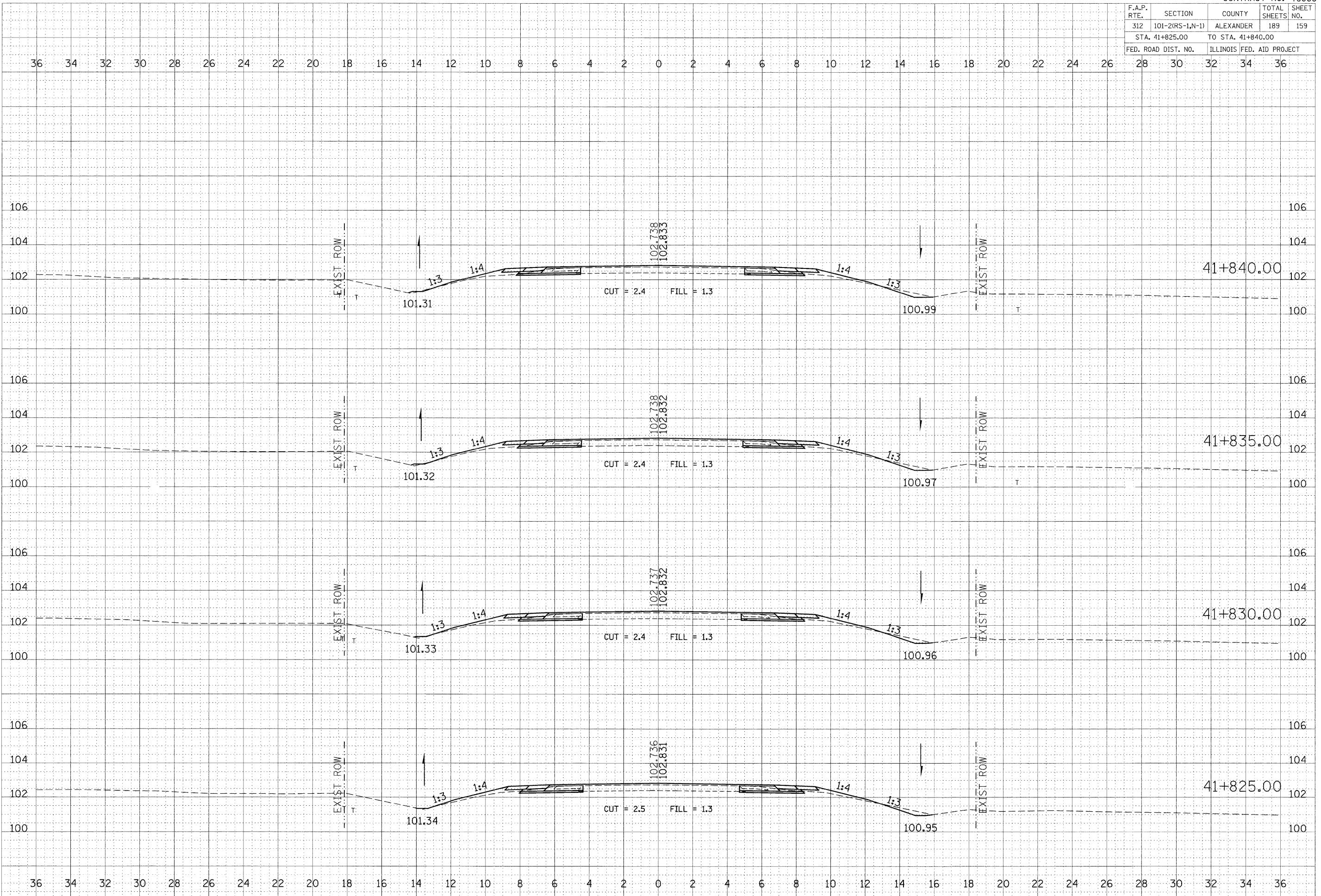


FINAL SURVEY	SURVEYED	BY	DATE
NOTE BOOK NO.	PLOTTED		
	TEMPERATURE		
	AREAS CHECKED		

ORIGINAL SURVEY	SURVEYED	BY	DATE
	PLOTTED		
	TEMPERATURE		
	AREAS CHECKED		

PLOT DATE = 9/17/2009
 FILE NAME = c:\pva\sof\paw\1001\LEFT\W\CHD\CHD4500\025999ss-Road312-62.m32
 PLOT SCALE = 100.0000 m / M.
 USER NAME = jef*twhd

F.A.P. RTE.	SECTION	COUNTY	TOTAL SHEETS	SHEET NO.
312	101-2(RS-1,N-1)	ALEXANDER	189	159
STA. 41+825.00		TO STA. 41+840.00		
FED. ROAD DIST. NO.		ILLINOIS FED. AID PROJECT		

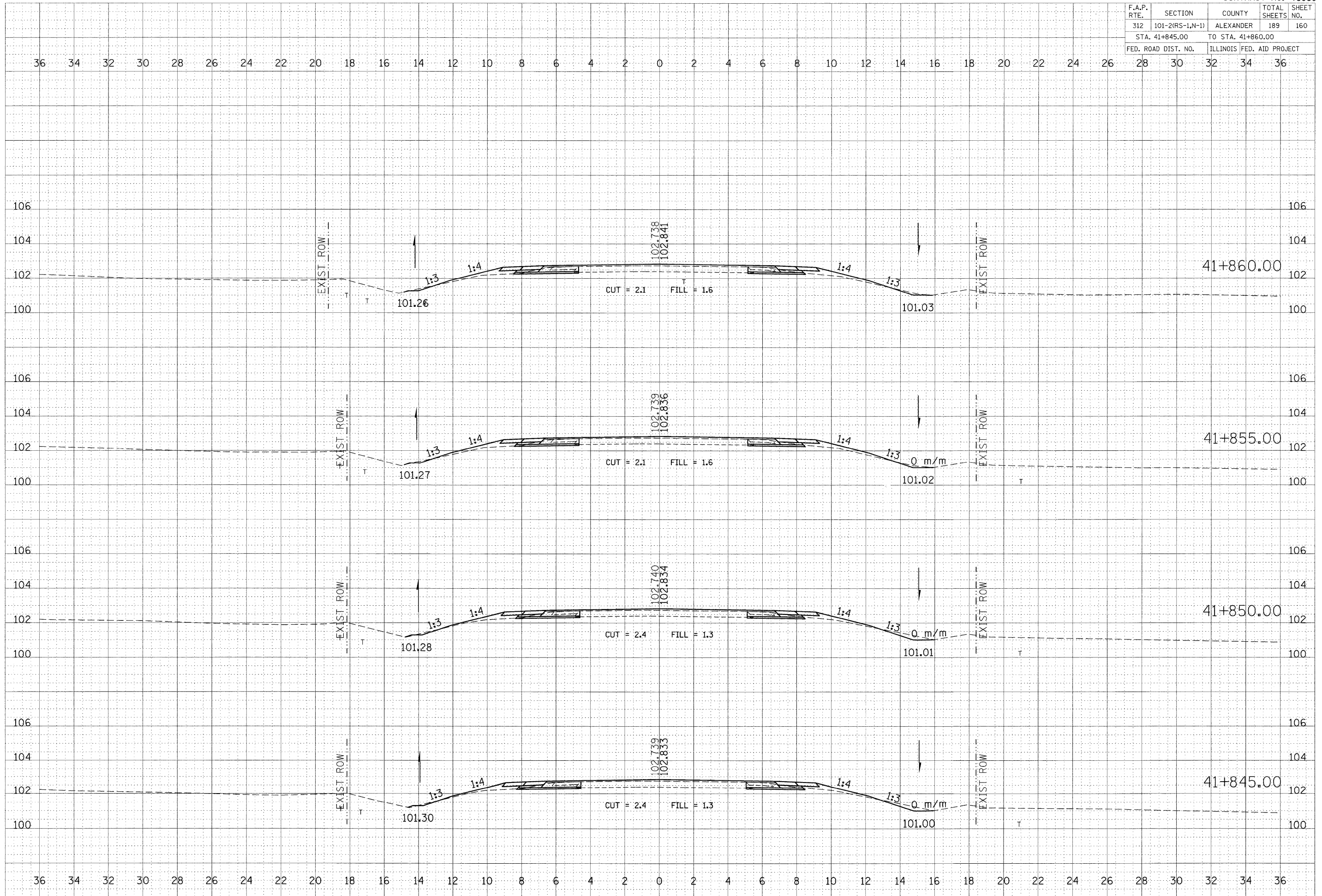


DATE: _____ BY: _____
 SURVEYED: _____ PLOTTED: _____
 CHECKED: _____

DATE: _____ BY: _____
 SURVEYED: _____ PLOTTED: _____
 CHECKED: _____

PLOT DATE = 9/17/2009
 FILE NAME = c:\p\work\p\midot\left\michol\ahk36\1025995\sta315-c2.m32
 PLOT SCALE = 100.0000 m / M.
 USER NAME = left\michol

F.A.P. RTE.	SECTION	COUNTY	TOTAL SHEETS	SHEET NO.
312	101-2(RS-1,N-1)	ALEXANDER	189	160
STA. 41+845.00		TO STA. 41+860.00		
FED. ROAD DIST. NO.		ILLINOIS	FED. AID PROJECT	

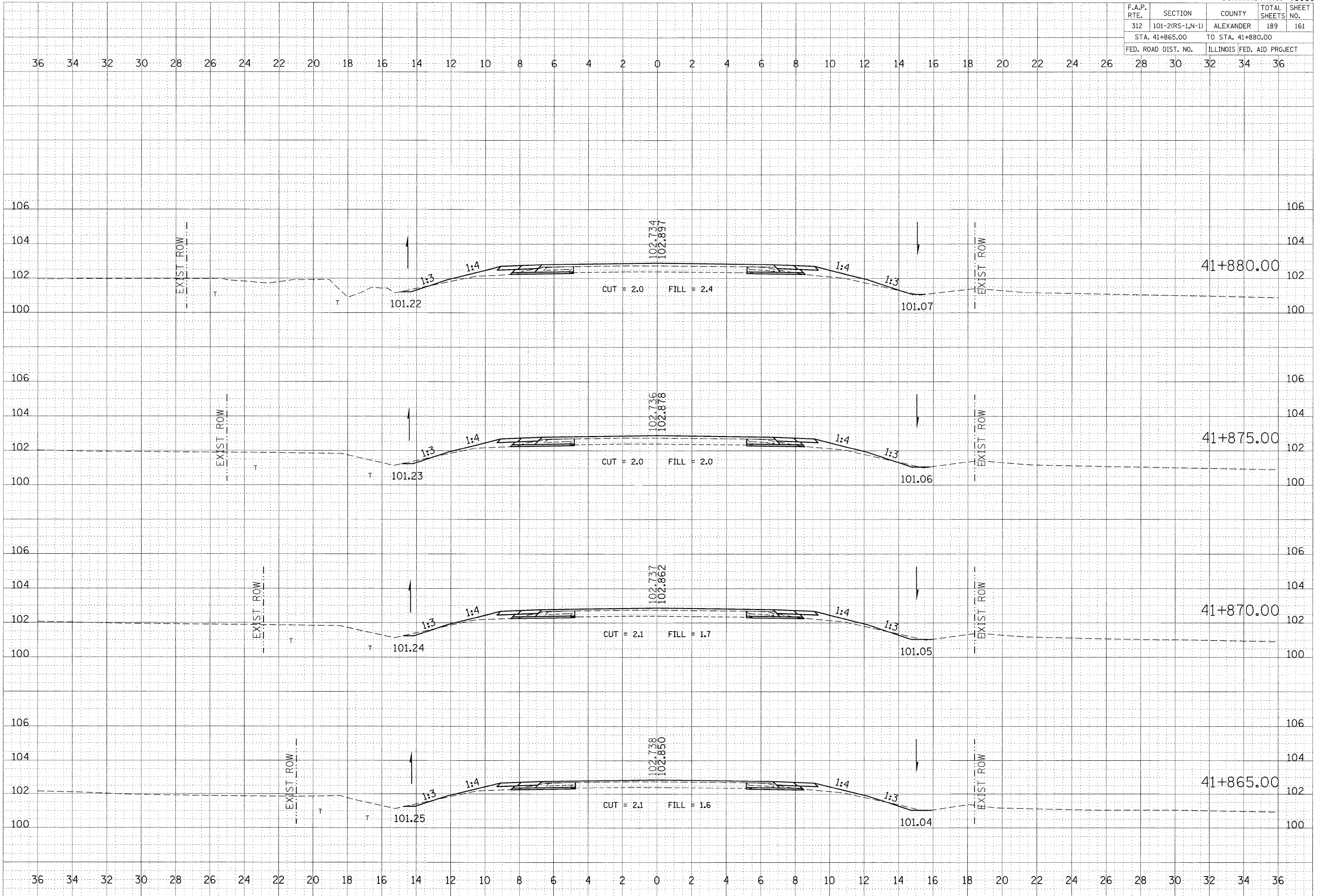


FINAL SURVEY	BY	DATE
SURVEYED		
NOTED		
NOTES		
AREAS CHECKED		

ORIGINAL SURVEY	BY	DATE
SURVEYED		
NOTED		
NOTES		
AREAS CHECKED		

PLOT DATE = 5/17/2009
 FILE NAME = G:\pva\work\A\PROJECTS\LEFT\WYCHOLE_0804\312\101-2(RS-1,N-1)-R-0804.dwg
 USER NAME = jef@acandl

F.A.P. RTE.	SECTION	COUNTY	TOTAL SHEETS	SHEET NO.
312	101-2(RS-1,N-1)	ALEXANDER	189	161
STA. 41+865.00		TO STA. 41+880.00		
FED. ROAD DIST. NO.		ILLINOIS FED. AID PROJECT		

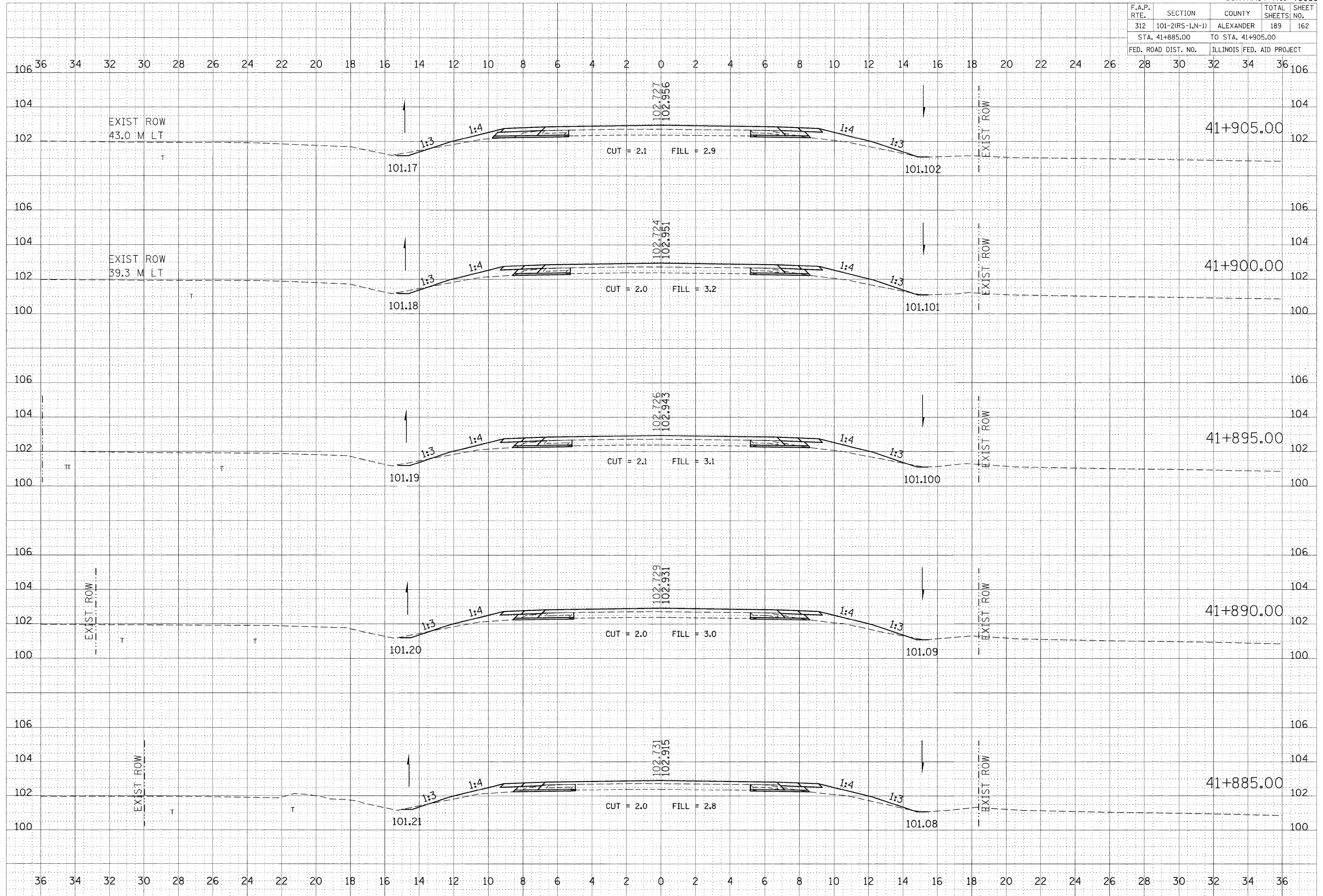


DATE	
BY	
SURVEYED _____	
PLOTTED _____	
NOTE BOOK _____	
AREAS CHECKED _____	
NO.	

DATE	
BY	
ORIGINAL SURVEY _____	
PLOTTED _____	
NOTE BOOK _____	
AREAS CHECKED _____	
NO.	

PLOT DATE = 9/17/2009
 FILE NAME = c:\np\work\pwwd\LEFT\TWOCH\312\101-2\999s-Rs3shp-c2.mxd
 PLOT SCALE = 100.0000 m / H.
 USER NAME = jrtwcd\j

F.A.P. RTE.	SECTION	COUNTY	TOTAL SHEETS	SHEET NO.
312	101-2(RS-1,N-1)	ALEXANDER	189	162
STA. 41+885.00		TO STA. 41+905.00		
FED. ROAD DIST. NO.		ILLINOIS FED. AID PROJECT		

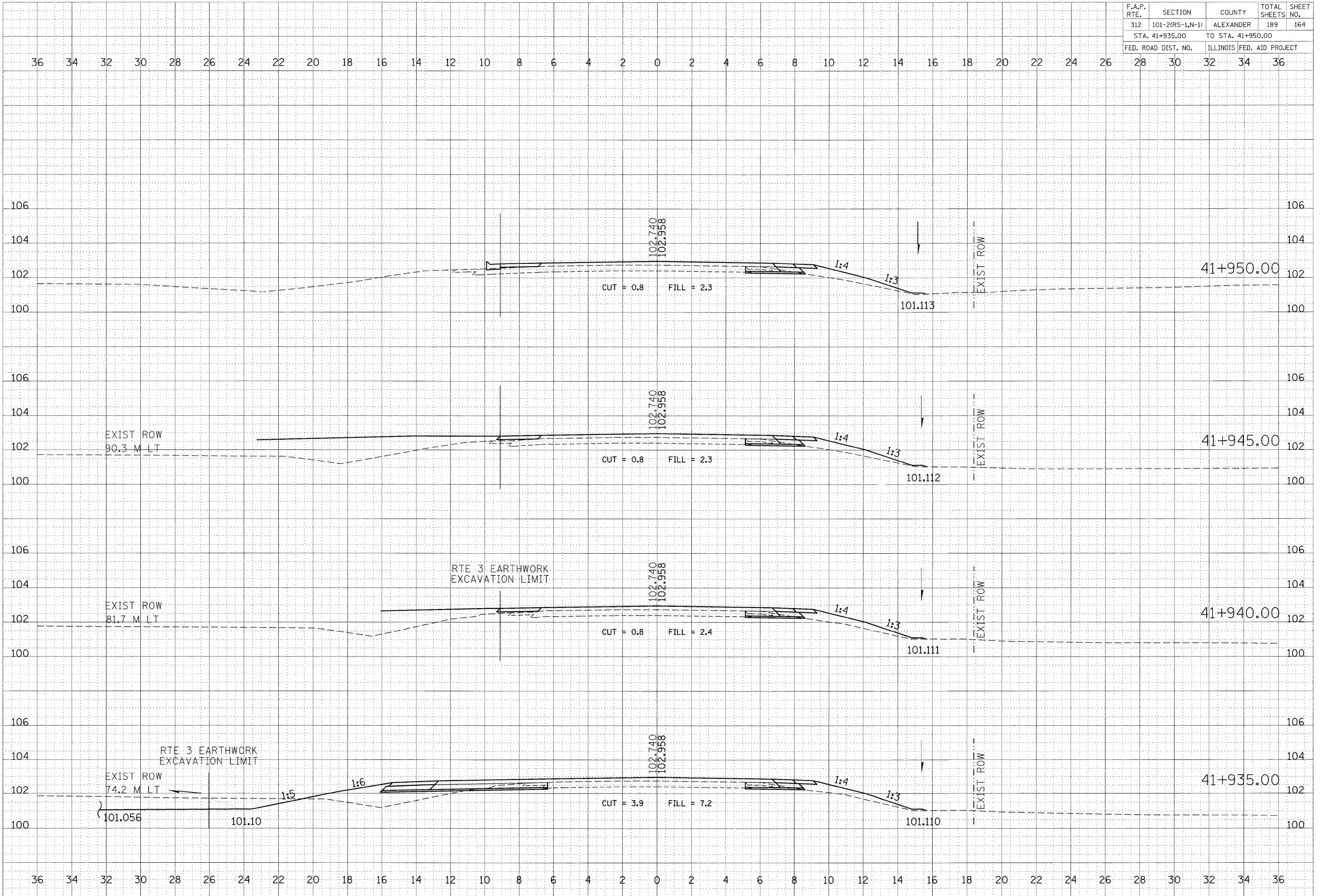


FINAL SURVEY	DATE
SURVEYED	
PLOTTED	
NOTE BOOK	
AREAS CHECKED	

ORIGINAL SURVEY	DATE
SURVEYED	
PLOTTED	
NOTE BOOK	
AREAS CHECKED	

PLOT DATE = 9/17/2009
FILE NAME = c:\np-w\p\p\m\DOT\LEFT\CHOLE\312\101-2(RS-1,N-1)\2599x-Roadshys-e2m32
PLOT SCALE = 100.0000 m / M.
USER NAME = jef.tschudi

F.A.P. RTE.	SECTION	COUNTY	TOTAL SHEETS	SHEET NO.
312	101-2(RS-1,N-1)	ALEXANDER	189	164
STA. 41+935.00		TO STA. 41+950.00		
FED. ROAD DIST. NO.		ILLINOIS	FED. AID PROJECT	

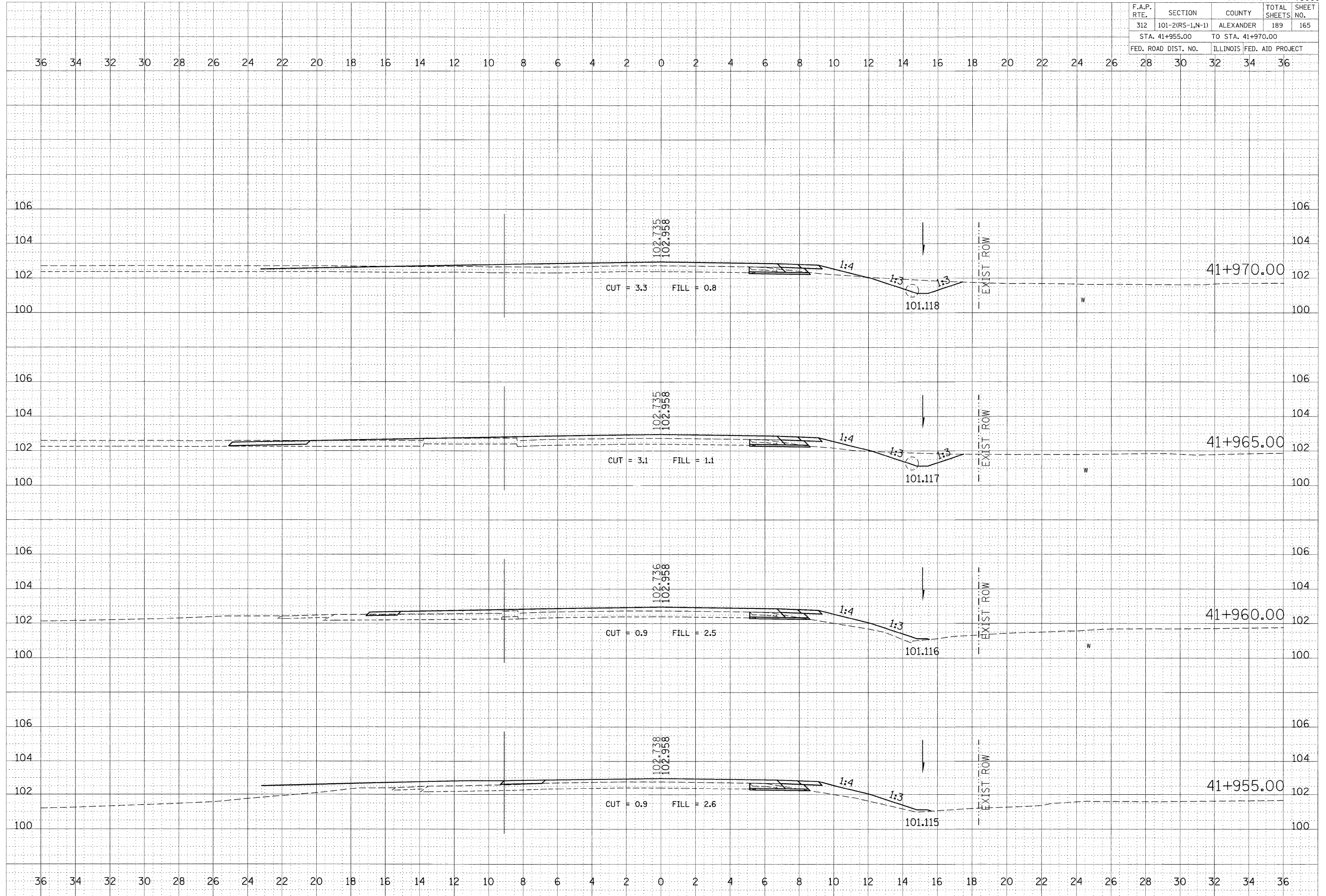


DATE: _____ BY: _____
 ORIGINAL SURVEY: _____
 SURVEYED: _____
 PLOTTED: _____
 NOTE BOOK: _____
 NO.: _____
 AREAS CHECKED: _____

DATE: _____ BY: _____
 ORIGINAL SURVEY: _____
 SURVEYED: _____
 PLOTTED: _____
 NOTE BOOK: _____
 NO.: _____
 AREAS CHECKED: _____

PLOT DATE = 9/17/2009
 FILE NAME = c:\p\work\k\p1001\LEFT\WCHDLE\CHIK3610\025995-Rte3h3s-c2.m32
 PLOT SCALE = 100.0000 m / M.
 USER NAME = leftwchd

F.A.P. RTE.	SECTION	COUNTY	TOTAL SHEETS	SHEET NO.
312	101-2(RS-1,N-1)	ALEXANDER	189	165
STA. 41+955.00		TO STA. 41+970.00		
FED. ROAD DIST. NO.		ILLINOIS FED. AID PROJECT		

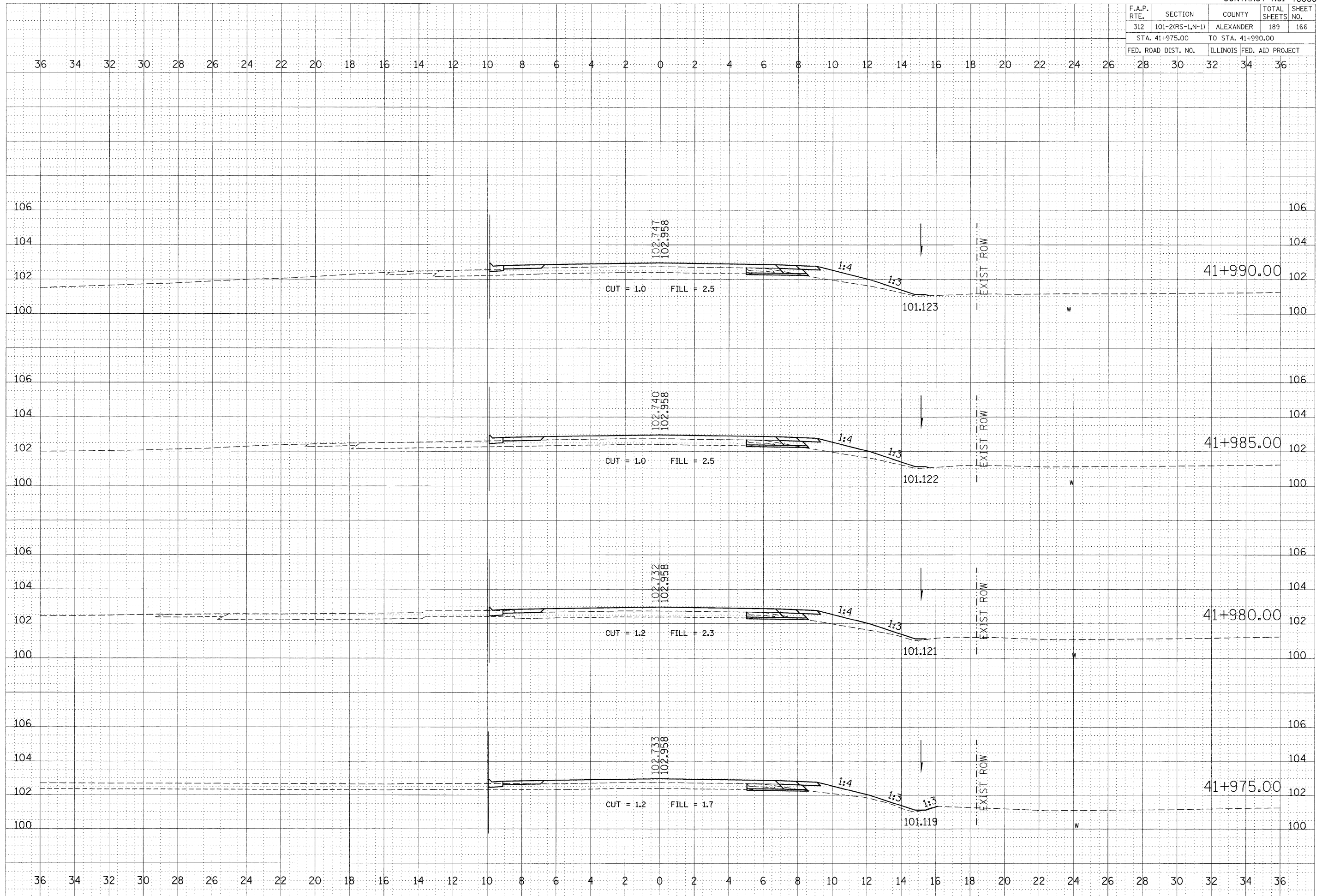


BY	DATE

BY	DATE

PLOT DATE = 9/17/2009
FILE NAME = c:\pvc-work\p1\m1007\LEFT\TWO\CH2\CH2\20090915\20090915-2.m32
PLOT SCALE = 100.0000 m / H.
USER NAME = jef*ch2

F.A.P. RTE.	SECTION	COUNTY	TOTAL SHEETS	SHEET NO.
312	101-2(RS-1,N-1)	ALEXANDER	189	166
STA. 41+975.00		TO STA. 41+990.00		
FED. ROAD DIST. NO.		ILLINOIS	FED. AID PROJECT	

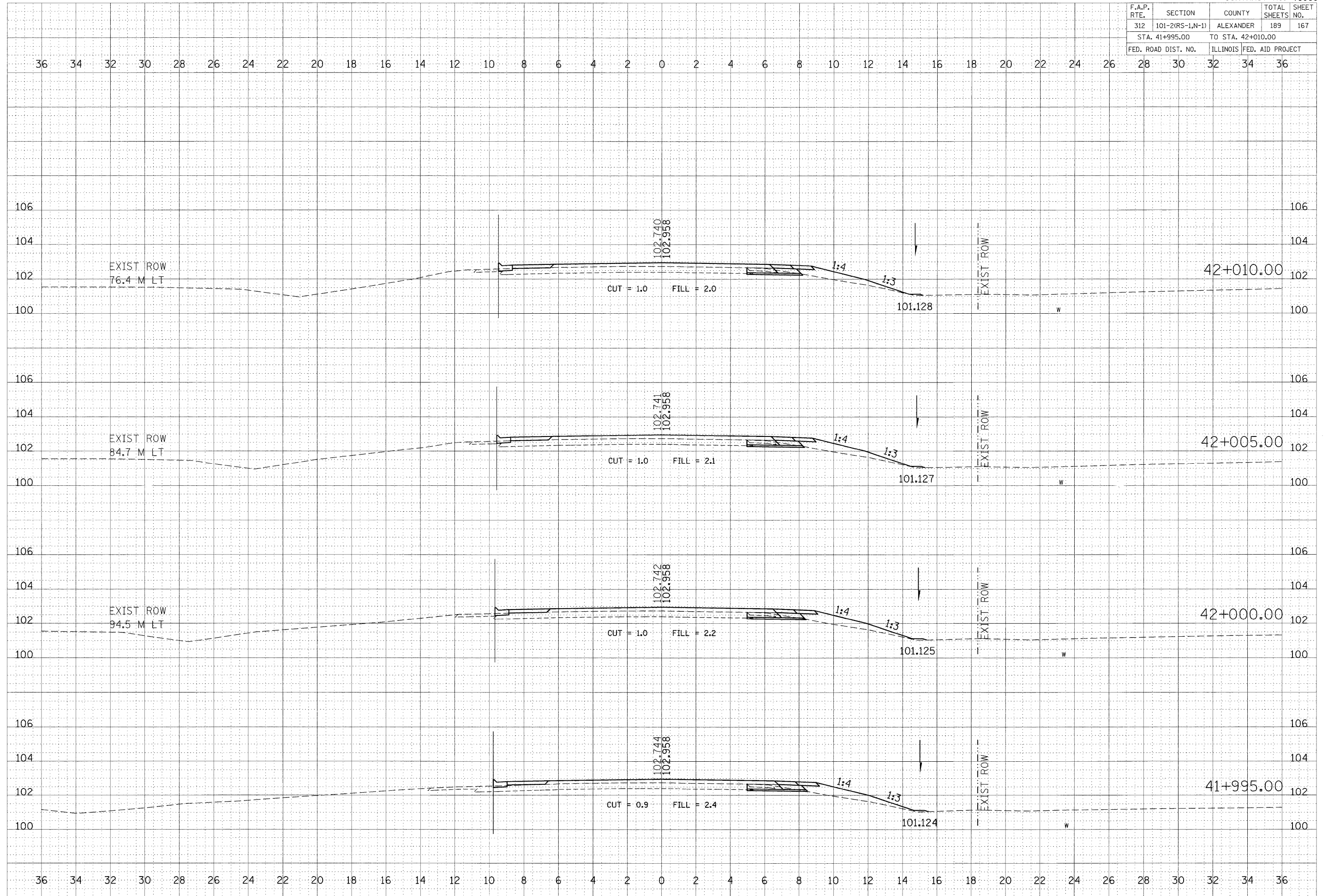


DATE	BY

DATE	BY

PLOT DATE = 9/17/2009
 FILE NAME = c:\pva\work\pva\mdd\left\TWCHDL\312\101-2\990\Reashtps-c2.m32
 PLOT SCALE = 100.0000 m / H.
 USER NAME = jefwarchd

F.A.P. RTE.	SECTION	COUNTY	TOTAL SHEETS	SHEET NO.
312	101-2(RS-1,N-1)	ALEXANDER	189	167
STA. 41+995.00		TO STA. 42+010.00		
FED. ROAD DIST. NO.		ILLINOIS FED. AID PROJECT		

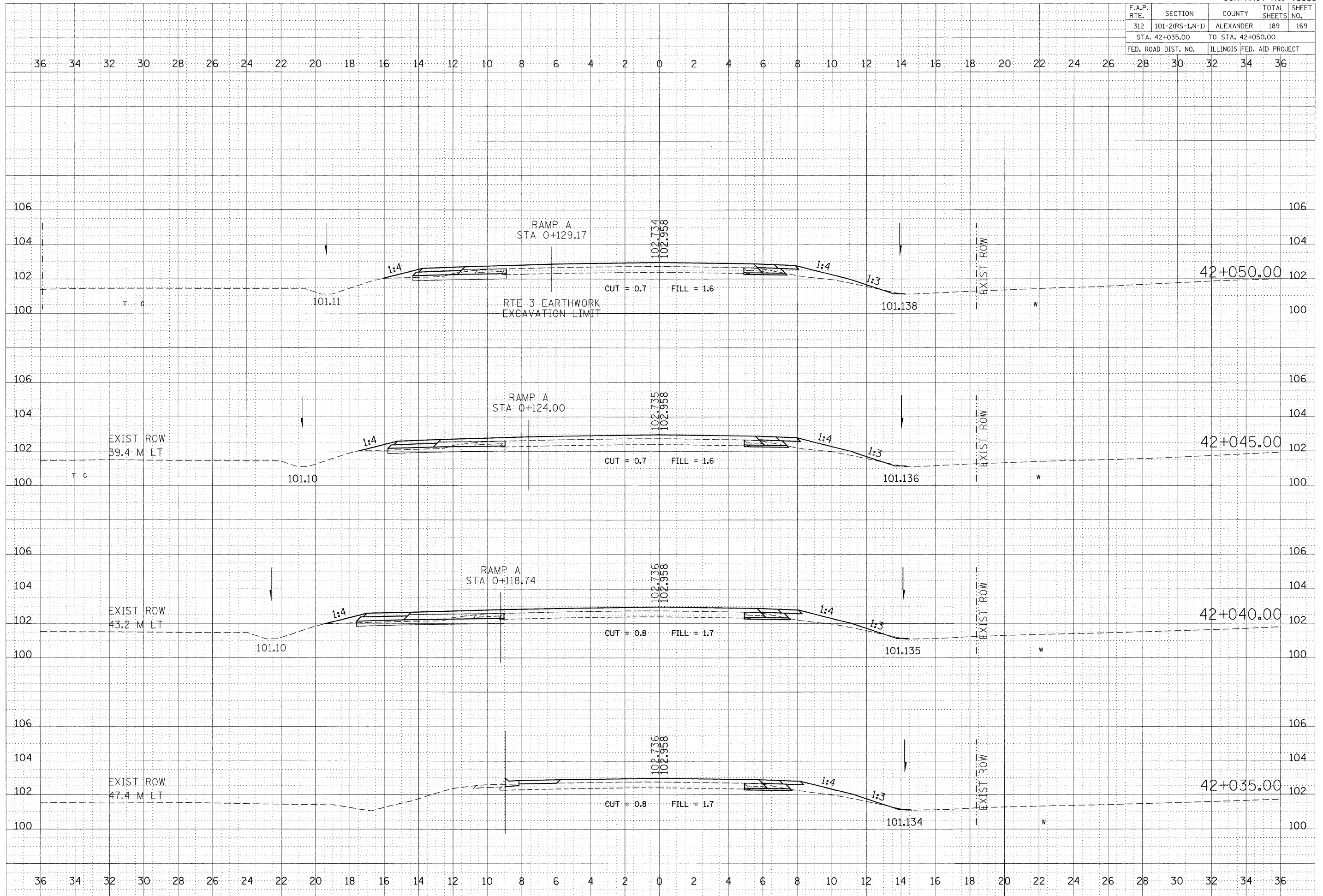


FINAL SURVEY	SURVEYED	BY	DATE
NOTE BOOK	PLOTTED		
NO.	REPLATE		
	AREAS CHECKED		

ORIGINAL SURVEY	SURVEYED	BY	DATE
NO.	PLOTTED		
	REPLATE		
	AREAS CHECKED		

PLOT DATE = 9/17/2009
 FILE NAME = c:\p\p-vor-p\p1001\LEFT\WCHDLE\091709\102599ss-Rts3shss-C2m32
 PLOT SCALE = 100.0000 m / H.
 USER NAME = jef*uchd.

F.A.P. RTE.	SECTION	COUNTY	TOTAL SHEETS	SHEET NO.
312	101-2(RS-1,N-1)	ALEXANDER	189	169
STA. 42+035.00		TO STA. 42+050.00		
FED. ROAD DIST. NO.		ILLINOIS	FED. AID PROJECT	

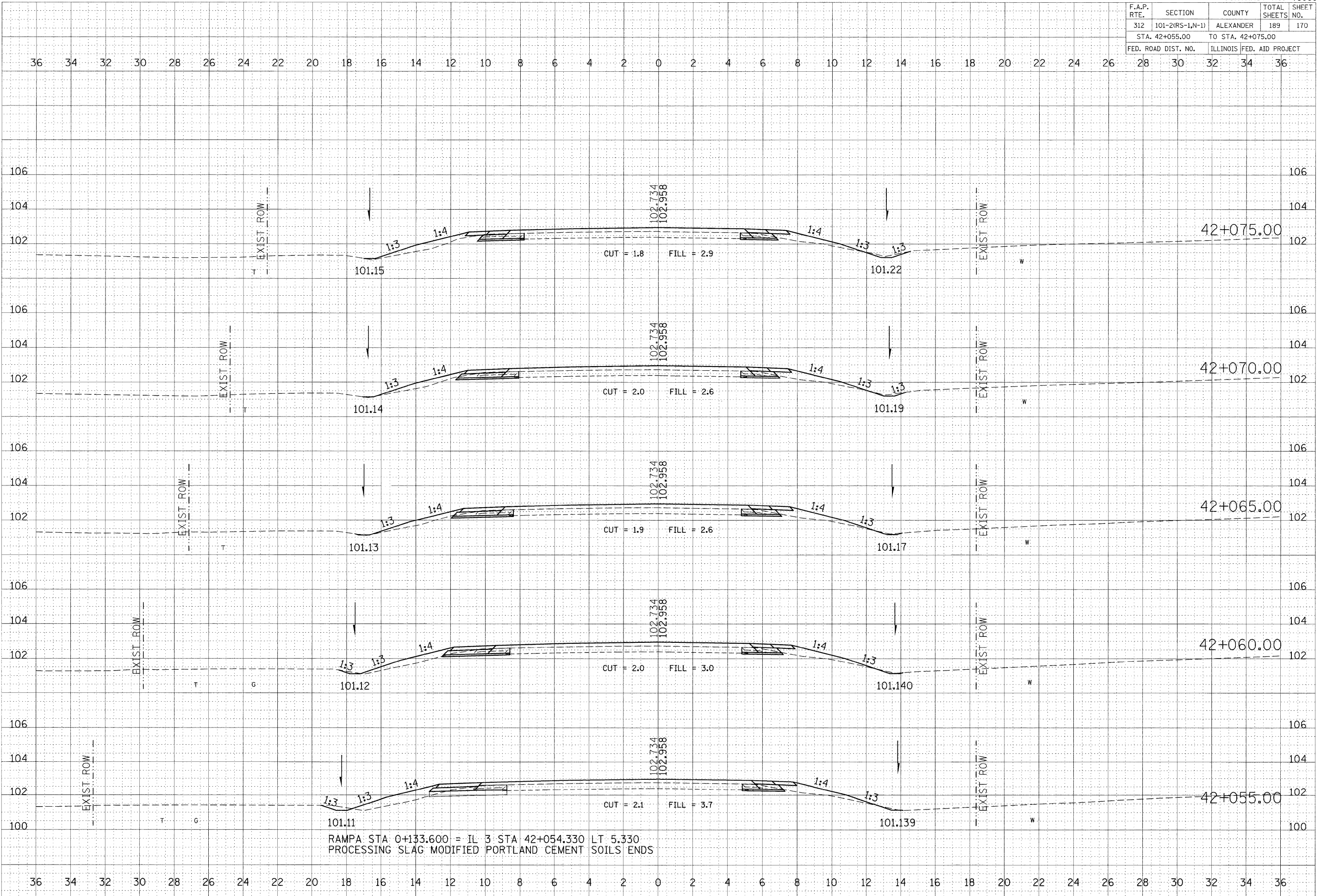


FINAL SURVEY	DATE

ORIGINAL SURVEY	DATE

PLOT DATE = 9/17/2009
 FILE NAME = 6:\p\work\p\1001\LEFT\WCH01\481\312\101-2(RS-1,N-1)\RampA\p02.mxd
 USER NAME = jgward

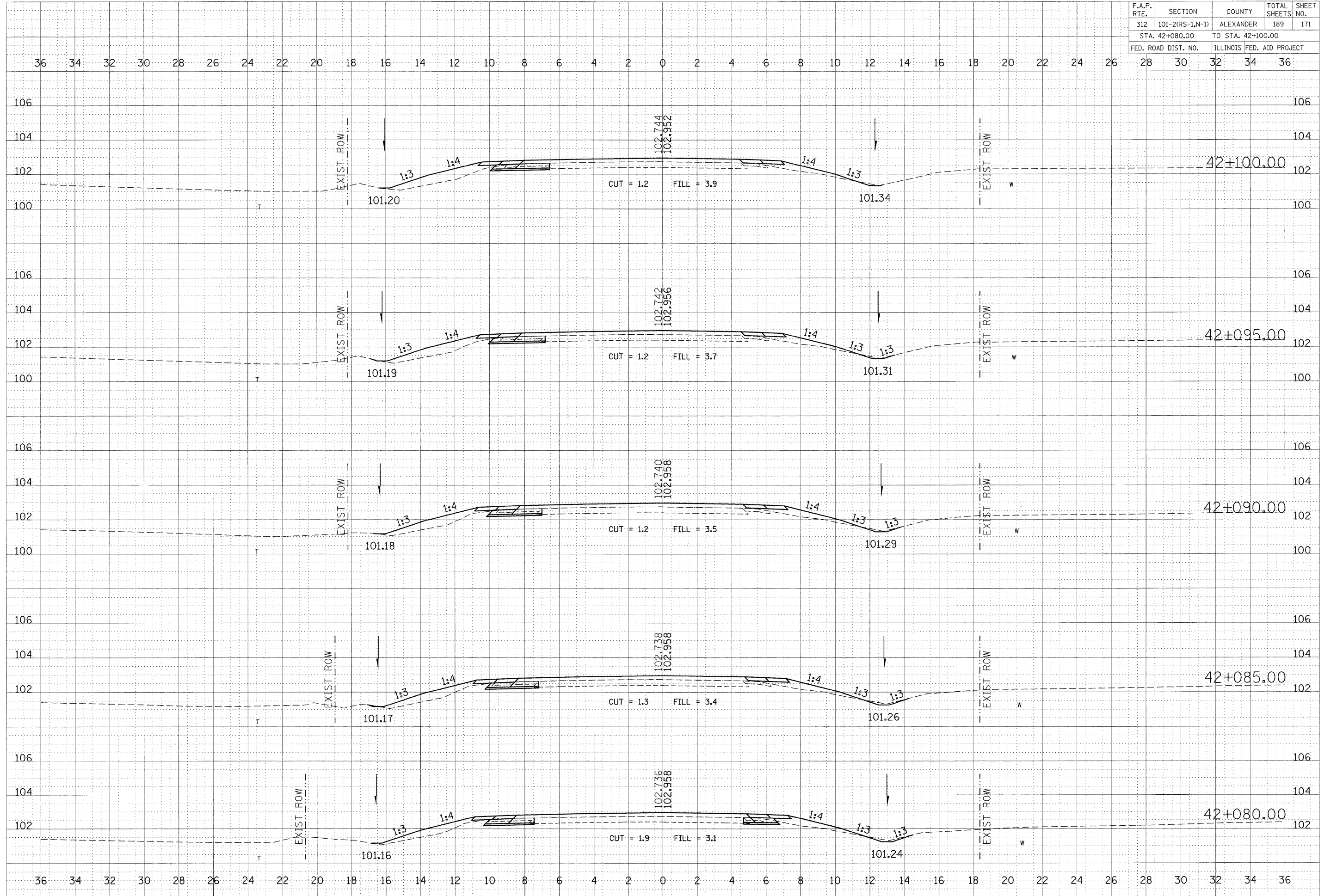
F.A.P. RTE.	SECTION	COUNTY	TOTAL SHEETS	SHEET NO.
312	101-2(RS-1,N-1)	ALEXANDER	189	170
STA. 42+055.00		TO STA. 42+075.00		
FED. ROAD DIST. NO.		ILLINOIS FED. AID PROJECT		



FINAL SURVEYED SURVEY PLOTTED NOTE BOOK NO. AREAS CHECKED BY DATE

PLOT DATE = 9/17/2009
FILE NAME = c:\pvc\work\pvc\101-2(RS-1,N-1)\101-2(RS-1,N-1)-Ramp313.mxd
PLOT SCALE = 100.0000 m / M.
USER NAME = jef@tchadl

F.A.P. RTE.	SECTION	COUNTY	TOTAL SHEETS	SHEET NO.
312	101-2(RS-1,N-1)	ALEXANDER	189	171
STA. 42+080.00		TO STA. 42+100.00		
FED. ROAD DIST. NO.		ILLINOIS FED. AID PROJECT		

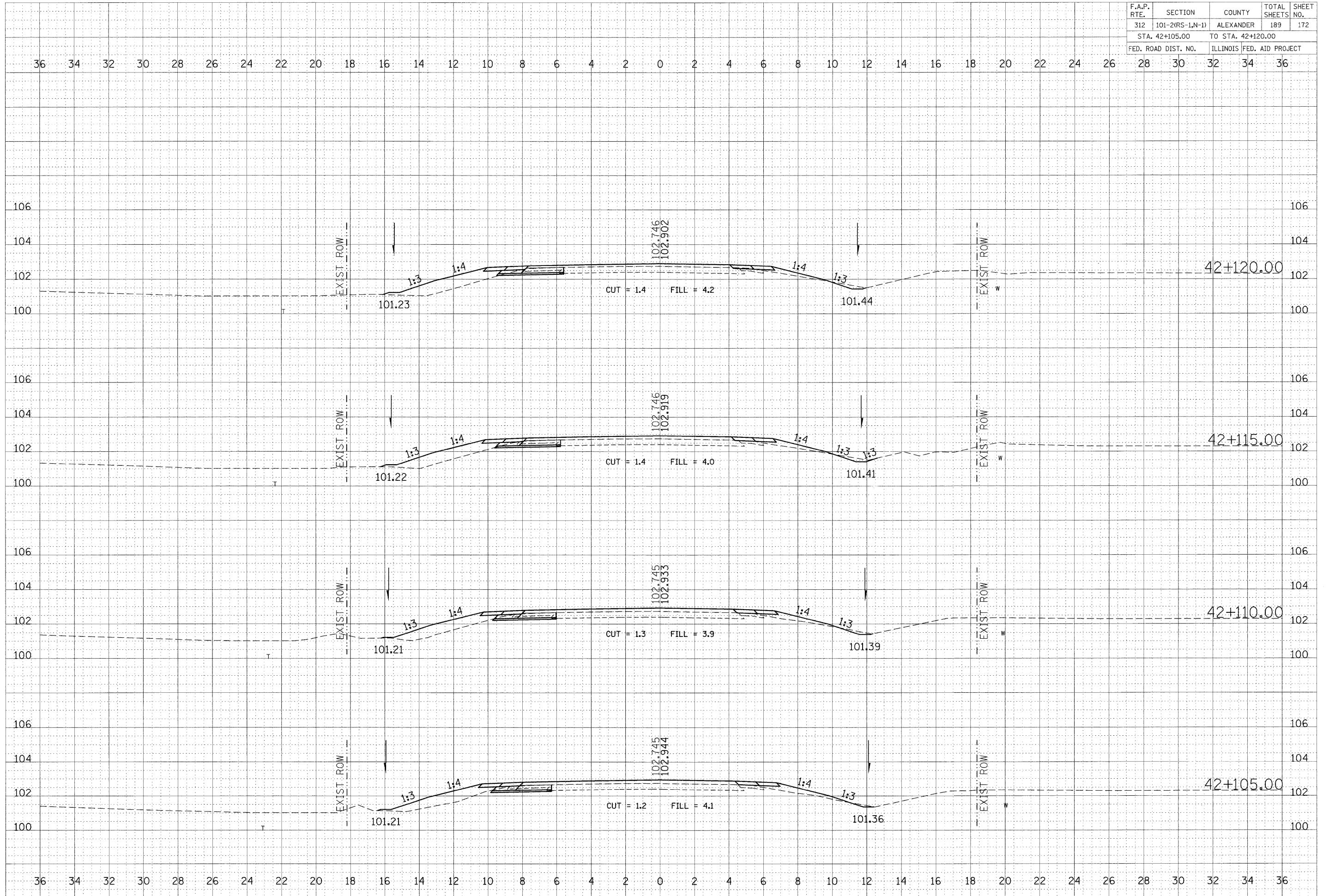


DATE: _____ BY: _____
 SURVEYED: _____ PLOTTED: _____
 ORIGINAL SURVEY: _____
 NOTE BOOK: _____
 NO. _____
 AREAS CHECKED: _____

DATE: _____ BY: _____
 SURVEYED: _____ PLOTTED: _____
 ORIGINAL SURVEY: _____
 NOTE BOOK: _____
 NO. _____
 AREAS CHECKED: _____

PLOT DATE = 9/17/2009
 FILE NAME = c:\npw\work\pwwd001\LEFT\CH05_0804_0800_02599999-Road312.mxd
 PLOT SCALE = 100.0000 m / H.
 USER NAME = leftwchd

F.A.P. RTE.	SECTION	COUNTY	TOTAL SHEETS	SHEET NO.
312	101-2(RS-1,N-1)	ALEXANDER	189	172
STA. 42+105.00		TO STA. 42+120.00		
FED. ROAD DIST. NO.		ILLINOIS FED. AID PROJECT		

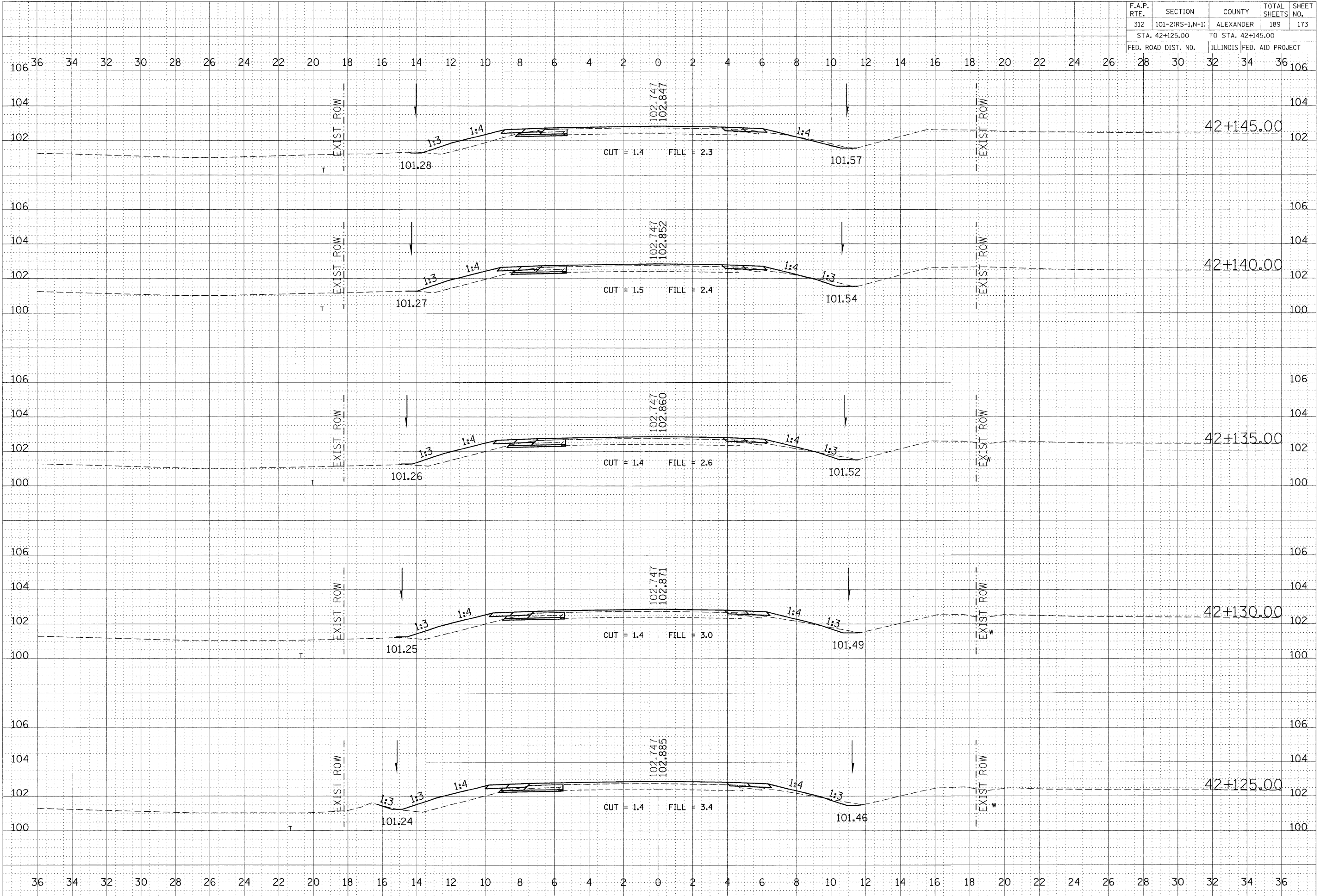


FINAL SURVEY BY DATE
 SURVEYED BY
 PLOTTED BY
 NOTE BOOK NO.
 AREAS CHECKED

ORIGINAL SURVEY BY DATE
 SURVEYED BY
 PLOTTED BY
 FILE NAME: c:\pvc\work\p1001\LEFT\TWOCHD\CHD\312\101-2(RS-1,N-1)\Rw3sh1s-c2.m32
 USER NAME: jef.turchal

PLOT DATE = 5/17/2009
 FILE NAME = c:\pvc\work\p1001\LEFT\TWOCHD\CHD\312\101-2(RS-1,N-1)\Rw3sh1s-c2.m32
 PLOT SCALE = 100.0000 m / ft.
 USER NAME = jef.turchal

F.A.P. RTE.	SECTION	COUNTY	TOTAL SHEETS	SHEET NO.
312	101-2(RS-1,N-1)	ALEXANDER	189	173
STA. 42+125.00		TO STA. 42+145.00		
FED. ROAD DIST. NO.		ILLINOIS FED. AID PROJECT		



DATE	BY

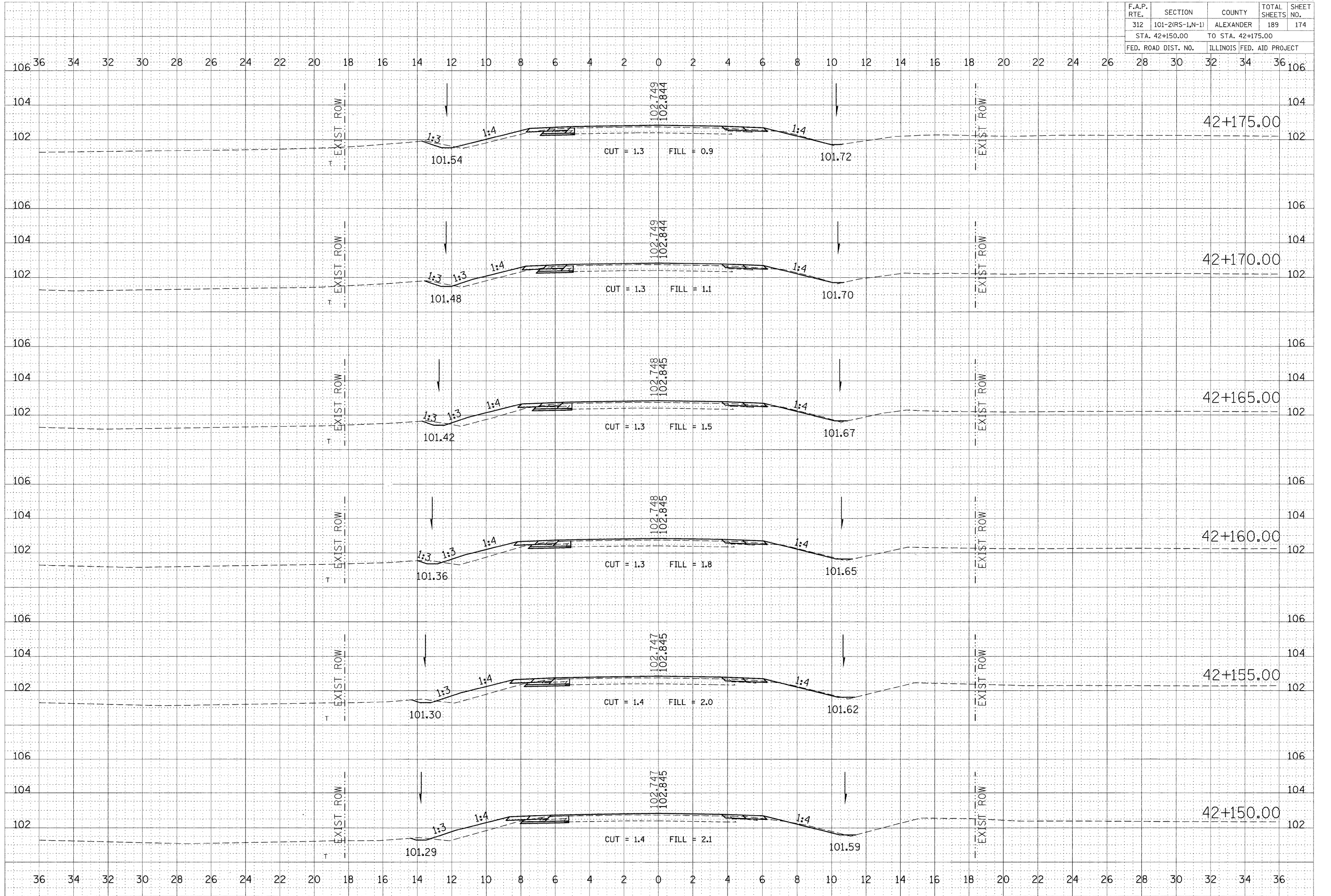
SURVEYED
 PLOTTED
 RECALCULATED
 AREAS CHECKED

DATE	BY

ORIGINAL SURVEY
 PLOTTED
 RECALCULATED
 AREAS CHECKED

PLOT DATE = 9/17/2009
 FILE NAME = c:\pvc-work\p101007\LEFT\WICHOL\CH436\10125999s-Rtc3sh3s-C2.m32
 PLOT SCALE = 100.0000 m / M.
 USER NAME = leftwicol

F.A.P. RTE.	SECTION	COUNTY	TOTAL SHEETS	SHEET NO.
312	101-2(RS-1,N-1)	ALEXANDER	189	174
STA. 42+150.00		TO STA. 42+175.00		
FED. ROAD DIST. NO.		ILLINOIS FED. AID PROJECT		



BY _____ DATE _____

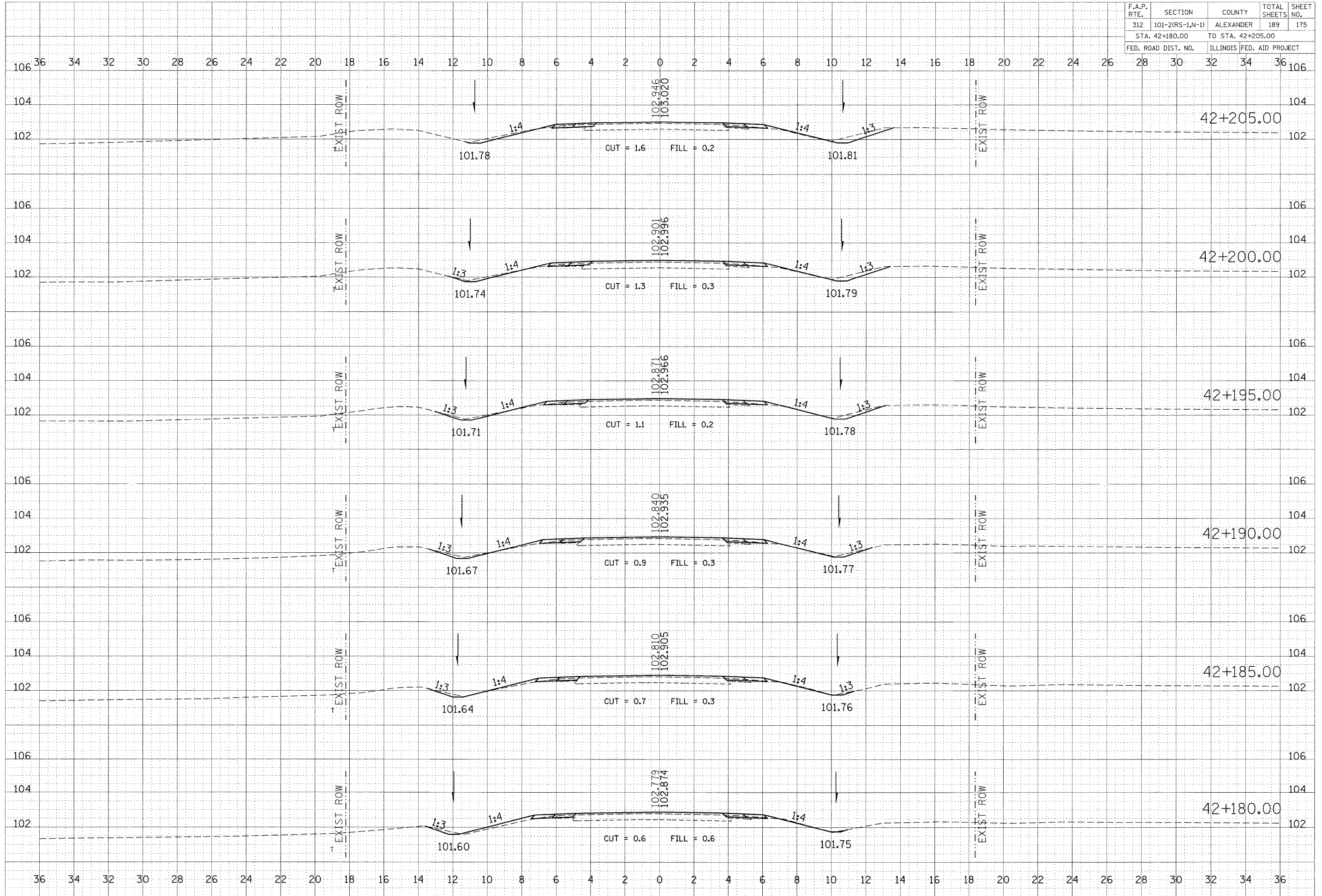
FINAL SURVEY	SURVEYED
NOTE BOOK	PLOTTED
NO.	TEMP. PLATE
	AREAS CHECKED

BY _____ DATE _____

ORIGINAL SURVEY	SURVEYED
FILE NAME	PLOTTED
FILE SCALE	TEMP. PLATE
USER NAME	AREAS CHECKED

PLOT DATE = 9/17/2009
 FILE NAME = c:\pva\work\paw1001\LEFT\WICHIL\CHIL450\2599x-Road3shis-62.mxd
 PLOT SCALE = 100.0000 m / M.
 USER NAME = leftwichil

F.A.P. RTE.	SECTION	COUNTY	TOTAL SHEETS	SHEET NO.
312	101-2(RS-1,N-1)	ALEXANDER	189	175
STA. 42+180.00		TO STA. 42+205.00		
FED. ROAD DIST. NO.		ILLINOIS	FED. AID PROJECT	

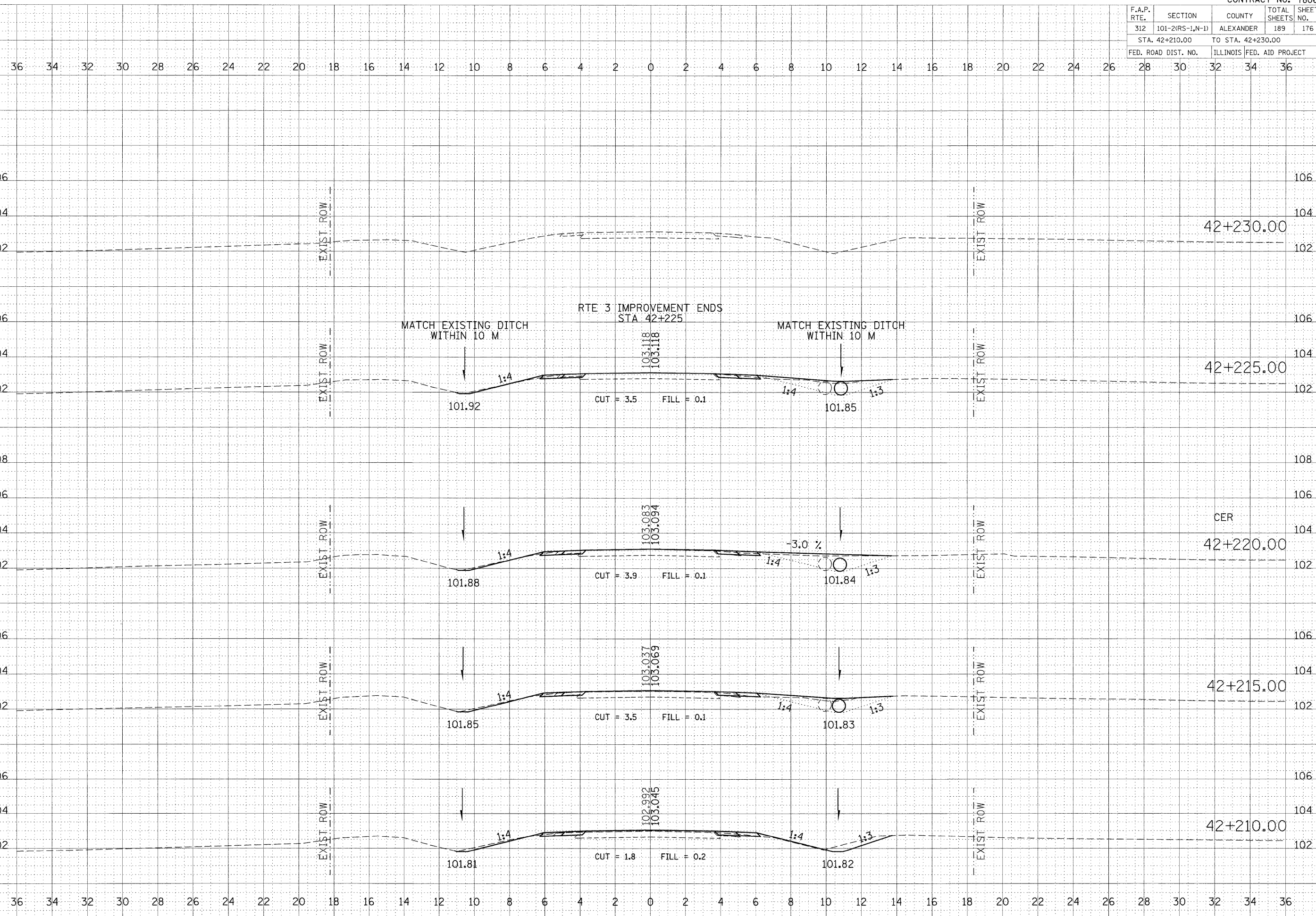


DATE	BY

DATE	BY

PLOT DATE = 9/17/2009
FILE NAME = c:\pwworkspace\pwworkspace\101-2(RS-1,N-1)\101-2(RS-1,N-1) - 175.dwg
PLOT SCALE = 100.0000 in / ft
USER NAME = bertand

F.A.P. RTE.	SECTION	COUNTY	TOTAL SHEETS	SHEET NO.
312	101-2(RS-1,N-1)	ALEXANDER	189	176
STA. 42+210.00 TO STA. 42+230.00				
FED. ROAD DIST. NO.		ILLINOIS	FED. AID PROJECT	



RTE 3 IMPROVEMENT ENDS
 STA 42+225

MATCH EXISTING DITCH
 WITHIN 10 M

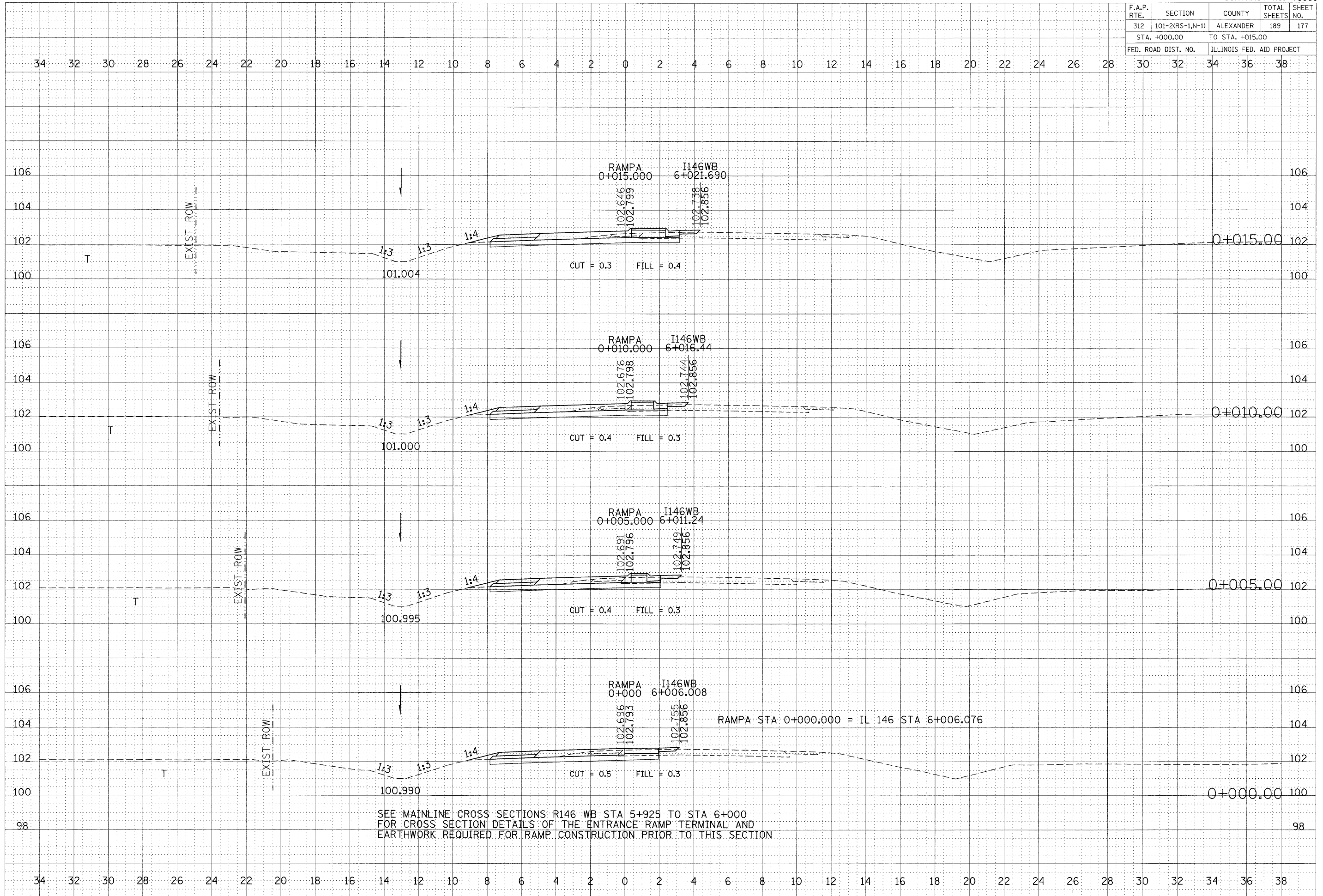
MATCH EXISTING DITCH
 WITHIN 10 M

FINAL SURVEY
 SURVEYED, PLOTTED, NOTE BOOK, AREAS CHECKED

ORIGINAL SURVEY
 SURVEYED, PLOTTED, NOTE BOOK, AREAS CHECKED

PLOT DATE = 9/17/2009
 FILE NAME = c:\pwworkspace\pwworkspace\100000000\100000000.dwg
 PLOT SCALE = 100,0000 m / M.
 USER NAME = jef*whd

F.A.P. RTE.	SECTION	COUNTY	TOTAL SHEETS	SHEET NO.
312	101-2(RS-1,N-1)	ALEXANDER	189	177
STA. +000.00		TO STA. +015.00		
FED. ROAD DIST. NO.		ILLINOIS	FED. AID PROJECT	



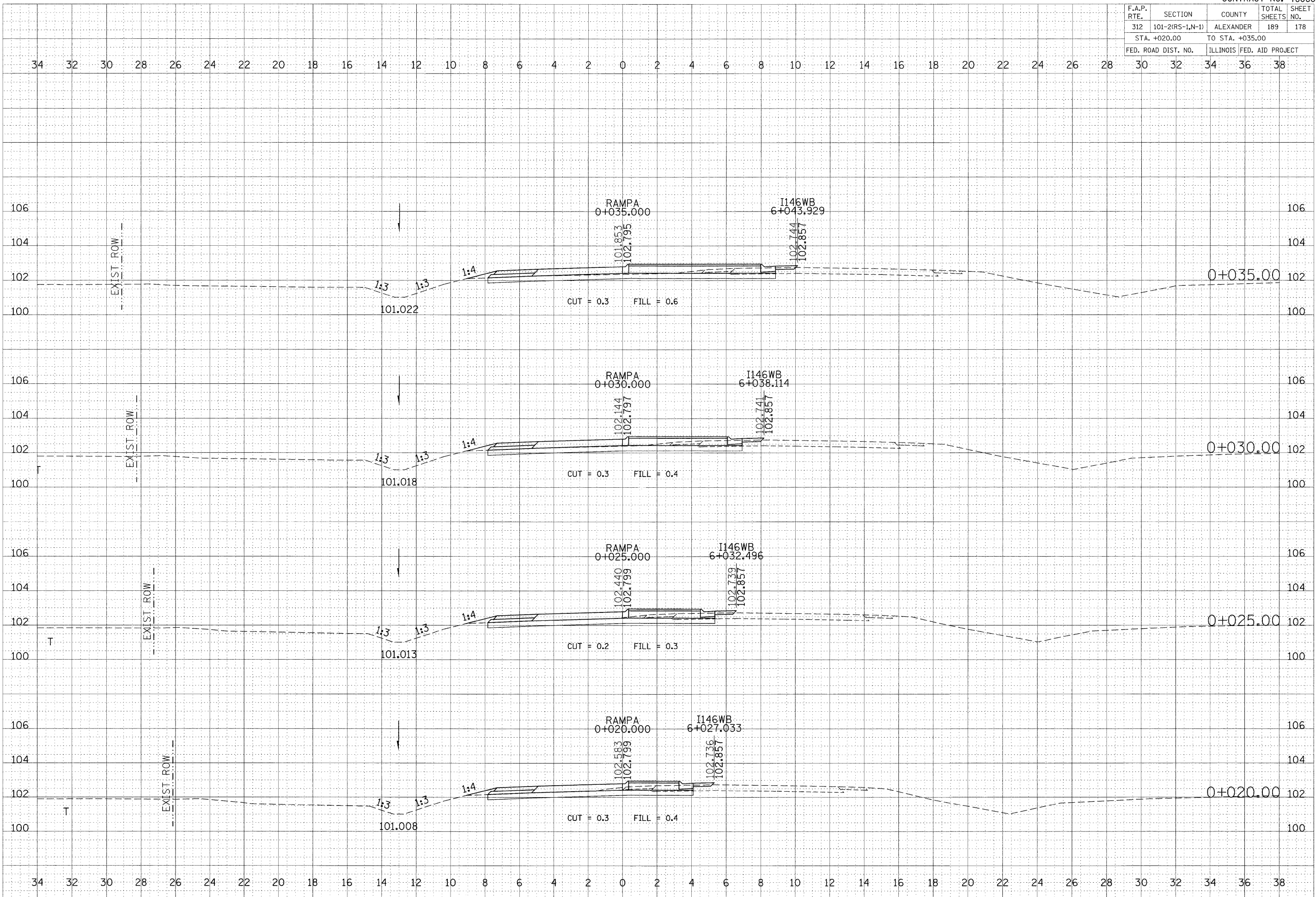
SEE MAINLINE CROSS SECTIONS R146 WB STA 5+925 TO STA 6+000 FOR CROSS SECTION DETAILS OF THE ENTRANCE RAMP TERMINAL AND EARTHWORK REQUIRED FOR RAMP CONSTRUCTION PRIOR TO THIS SECTION

FINAL SURVEY	BY	DATE
SURVEYED		
NOTE BOOK		
AREAS		
AREAS CHECKED		

ORIGINAL SURVEY	BY	DATE
SURVEYED		
NOTE BOOK		
AREAS		
AREAS CHECKED		

PLOT DATE = 9/17/2009
 FILE NAME = c:\pva\work\pva\1001\LEFT\101-2(RS-1,N-1)\RampA\c-rampA.dwg
 USER NAME = jrfarwell

F.A.P. RTE.	SECTION	COUNTY	TOTAL SHEETS	SHEET NO.
312	101-2(RS-1,N-1)	ALEXANDER	189	178
STA. +020.00		TO STA. +035.00		
FED. ROAD DIST. NO.		ILLINOIS FED. AID PROJECT		



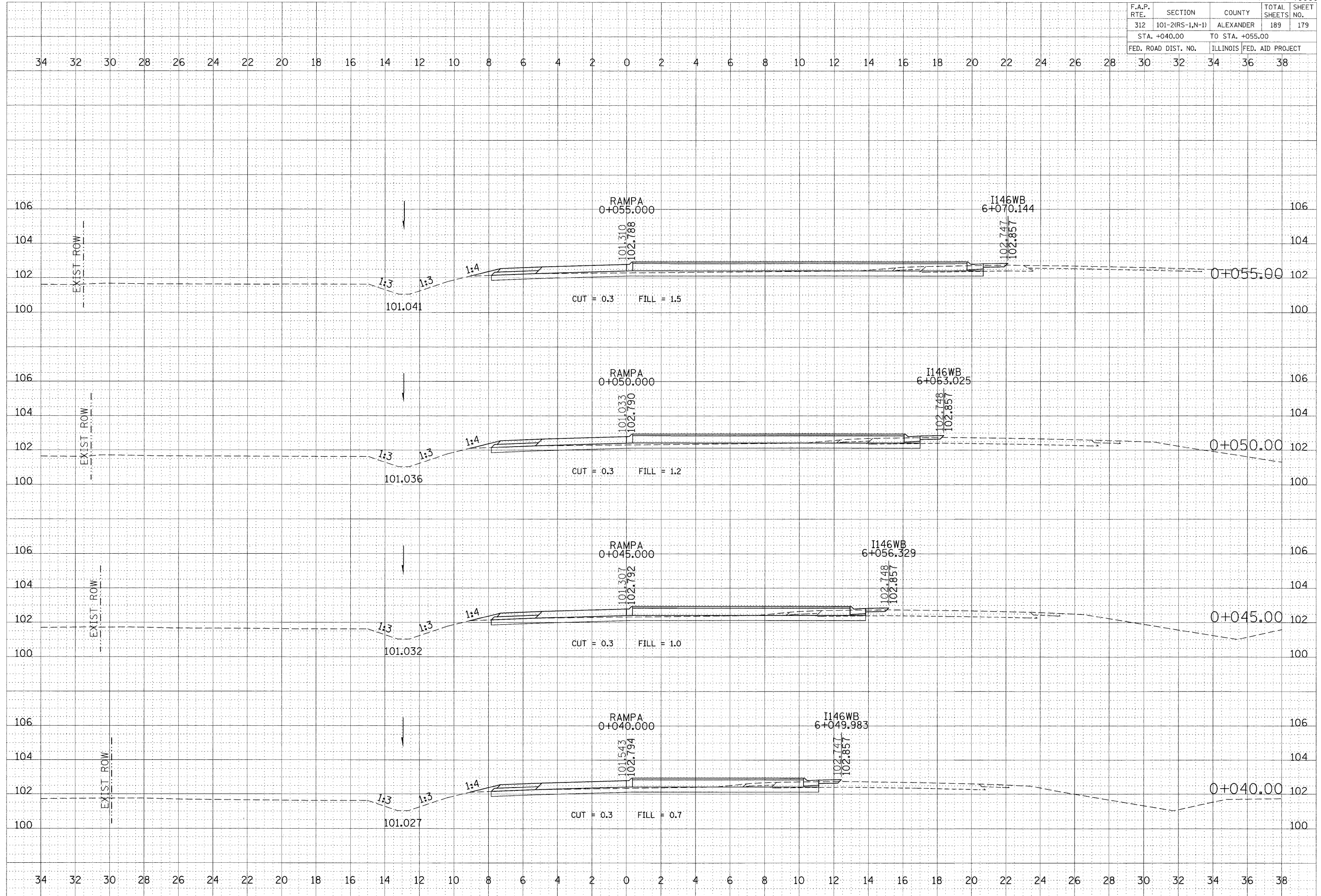
FINAL SURVEY	NO.

ORIGINAL SURVEY	NO.

PLOT DATE = 9/17/2009
 FILE NAME = c:\pva\work\pva\p1001\LEFT\WCHD\c101\02599\rs-ramp\plots-r2.m32
 PLOT SCALE = 100.0000 m / 1.
 USER NAME = leftwchd

Ramp A: STA 0+020.00 TO STA 0+035.00

F.A.P. RTE.	SECTION	COUNTY	TOTAL SHEETS	SHEET NO.
312	101-2(RS-1,N-1)	ALEXANDER	189	179
	STA. +040.00 TO STA. +055.00			
FED. ROAD DIST. NO.		ILLINOIS	FED. AID PROJECT	
	30	32	34	36



FINAL SURVEY

SURVEYED _____ DATE _____

NOTED _____

AREAS CHECKED _____

NO. _____

ORIGINAL SURVEY

SURVEYED _____ DATE _____

NOTED _____

AREAS CHECKED _____

NO. _____

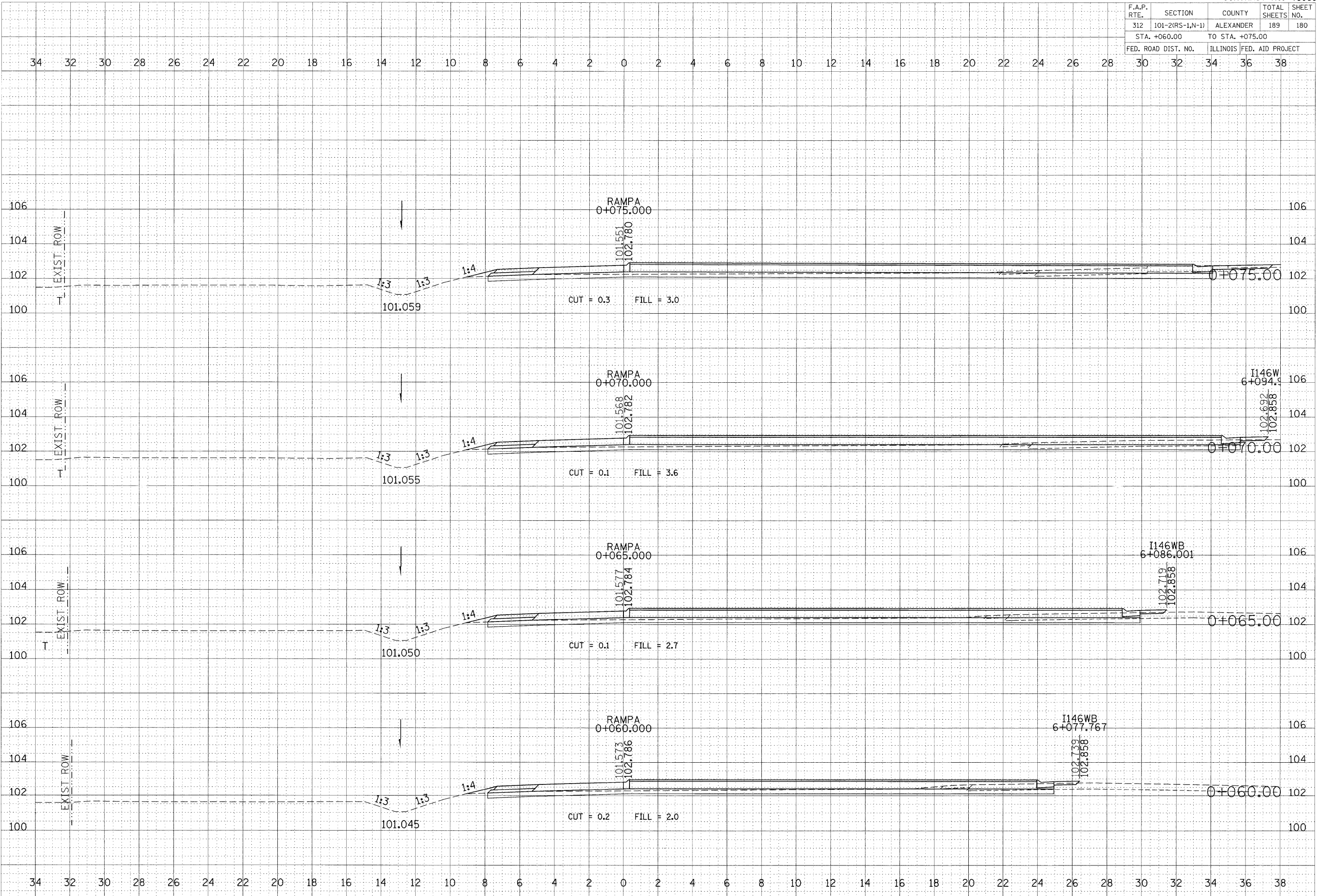
PLOT DATE = 9/17/2009

FILE NAME = G:\P1\work\A\1001\LEFT\101027-101032-101036-101041\101027-101041\101027-101041\101027-101041\101027-101041\101027-101041.mxd

USER NAME = bcfarwood

Ramp A: STA 0+040.00 TO STA 0+055.00

F.A.P. RTE.	SECTION	COUNTY	TOTAL SHEETS	SHEET NO.
312	101-2(RS-1,N-1)	ALEXANDER	189	180
STA. +060.00		TO STA. +075.00		
FED. ROAD DIST. NO.		ILLINOIS	FED. AID PROJECT	
30	32	34	36	38



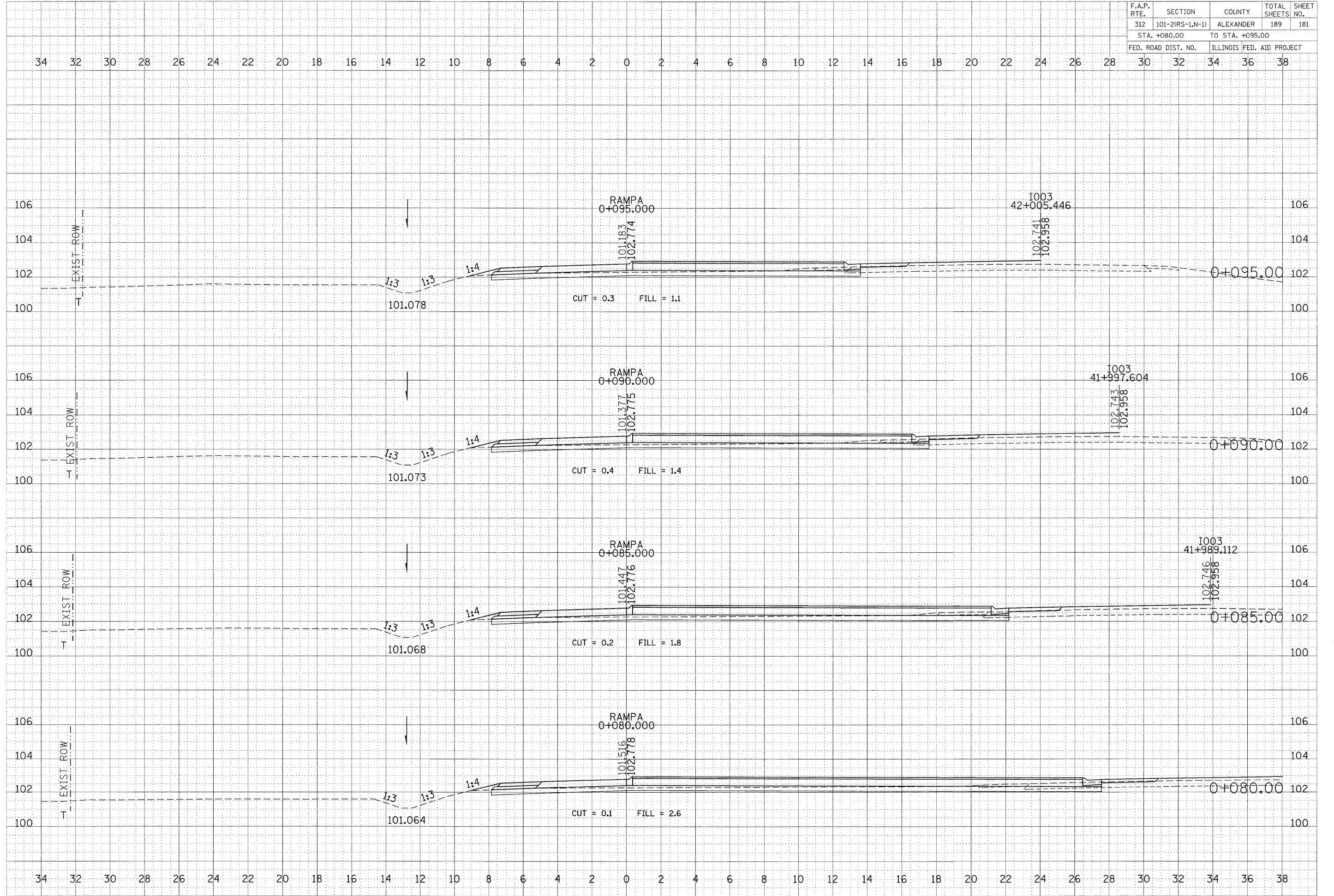
Ramp A: STA 0+060.00 TO STA 0+075.00

BY _____ DATE _____
 SURVEYED _____ PLOTTED _____
 SURVEY _____ PLOTTED _____
 NOTE BOOK _____
 NO. _____ AREAS CHECKED _____

BY _____ DATE _____
 ORIGINAL SURVEY _____
 SURVEY _____ PLOTTED _____
 SURVEY _____ PLOTTED _____
 NOTE BOOK _____
 NO. _____ AREAS CHECKED _____

PLOT DATE = 9/17/2009
 FILE NAME = c:\pva-wor\pva\p1\DOT\LEFT\CHDIA\CHDIA\101-2(RS-1,N-1)\Rampshfts-e2.m32
 PLOT SCALE = 100.0000 m / H.
 USER NAME = left\chdial

F.A.P. RTE.	SECTION	COUNTY	TOTAL SHEETS	SHEET NO.
312	101-2(RS-1,N-1)	ALEXANDER	189	181
STA. +080.00		TO STA. +095.00		
FED. ROAD DIST. NO.		ILLINOIS FED. AID PROJECT		



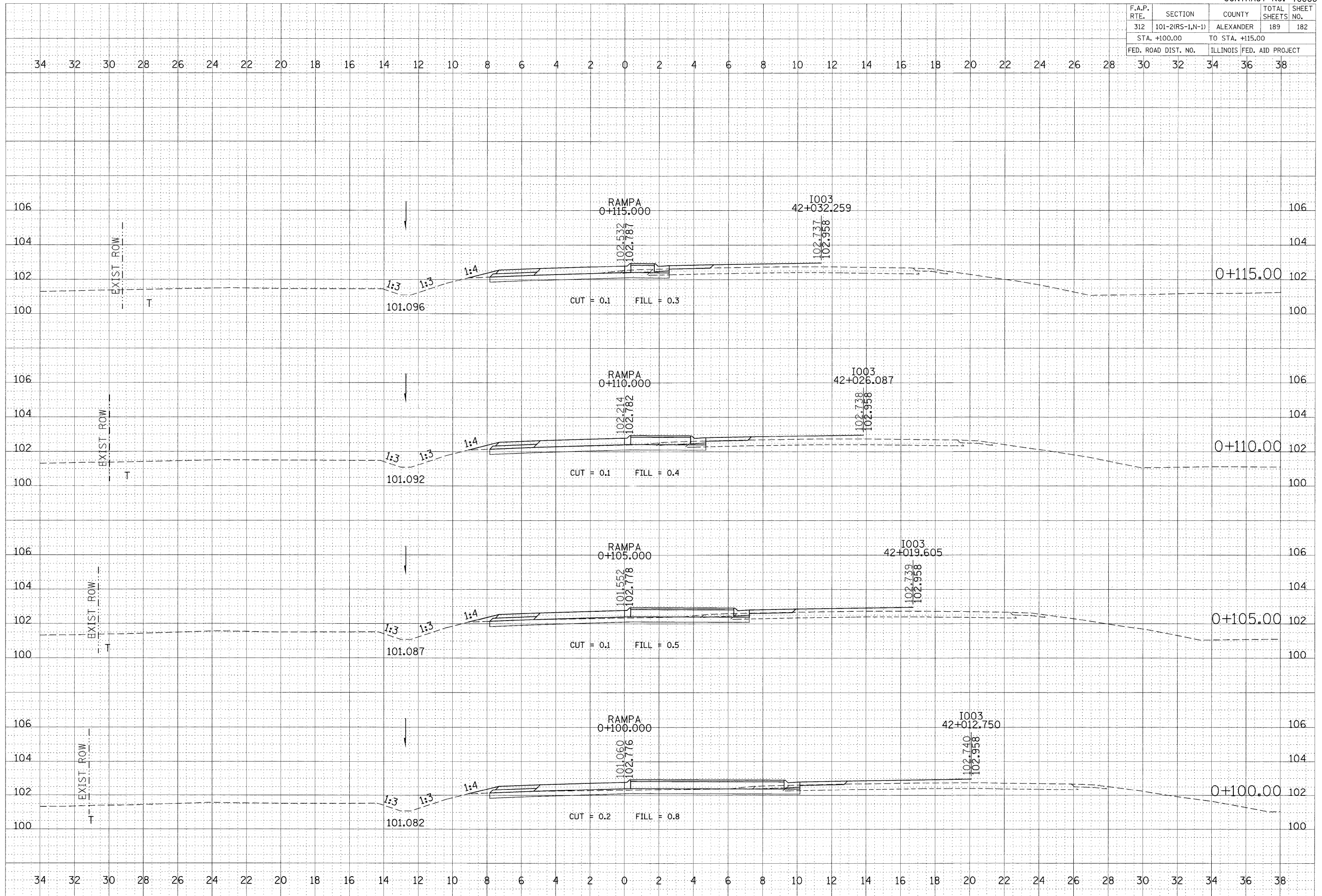
Ramp A: STA 0+080.00 TO STA 0+095.00

DATE: _____ BY: _____
 SURVEYED: _____ PLOTTED: _____
 SURVEY: _____ AREA: _____
 NOTE BOOK: _____
 NO.: _____ AREAS CHECKED: _____

DATE: _____ BY: _____
 SURVEYED: _____ PLOTTED: _____
 SURVEY: _____ AREA: _____
 NOTE BOOK: _____
 NO.: _____ AREAS CHECKED: _____

PLOT DATE = 9/17/2009
 FILE NAME = c:\np-w\p\p\DOT\LEFT\CH01\CH01.dwg
 PLOT SCALE = 100.0000 m / M.
 USER NAME = leftwchd1

F.A.P. RTE.	SECTION	COUNTY	TOTAL SHEETS	SHEET NO.
312	101-2(RS-1,N-1)	ALEXANDER	189	182
STA. +100.00		TO STA. +115.00		
FED. ROAD DIST. NO.		ILLINOIS FED. AID PROJECT		



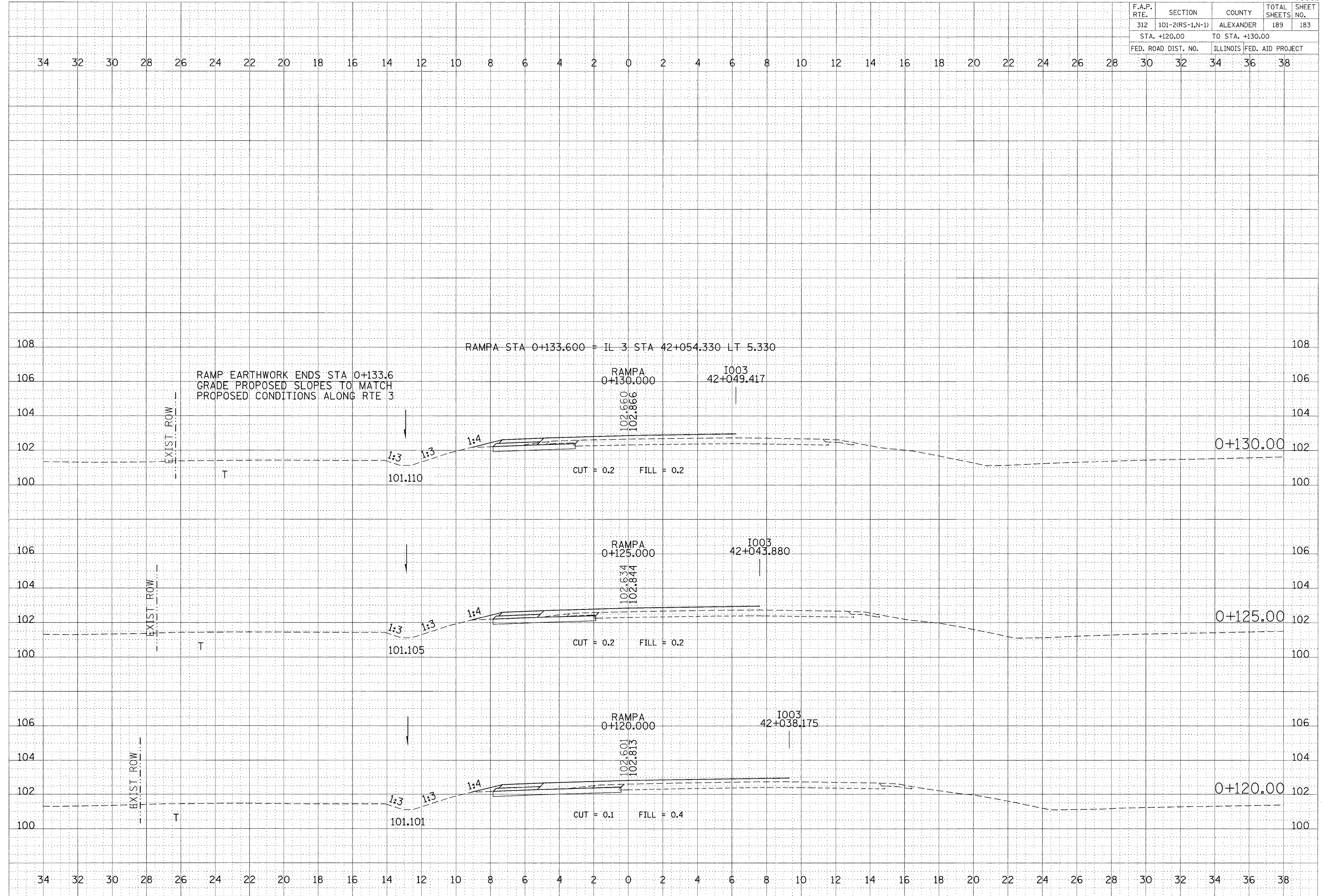
Ramp A: STA +100.00 TO STA +115.00

FINAL SURVEY	DATE
SURVEYED	
PLOTTED	
NOTE BOOK	
AREAS	
CHECKED	
NO.	

ORIGINAL SURVEY	DATE
SURVEYED	
PLOTTED	
NOTE BOOK	
AREAS	
CHECKED	
NO.	

PLOT DATE = 9/17/2009
 FILE NAME = c:\npa\work\pwwd001\LET\MCH01\88343817\1025999x-RampAsta-c2.m32
 SCALE = 100.0000 m / H.
 USER NAME = jefowald

F.A.P. RTE.	SECTION	COUNTY	TOTAL SHEETS	SHEET NO.
312	101-2(RS-1,N-1)	ALEXANDER	189	183
STA. +120.00		TO STA. +130.00		
FED. ROAD DIST. NO.		ILLINOIS	FED. AID PROJECT	
30	32	34	36	38



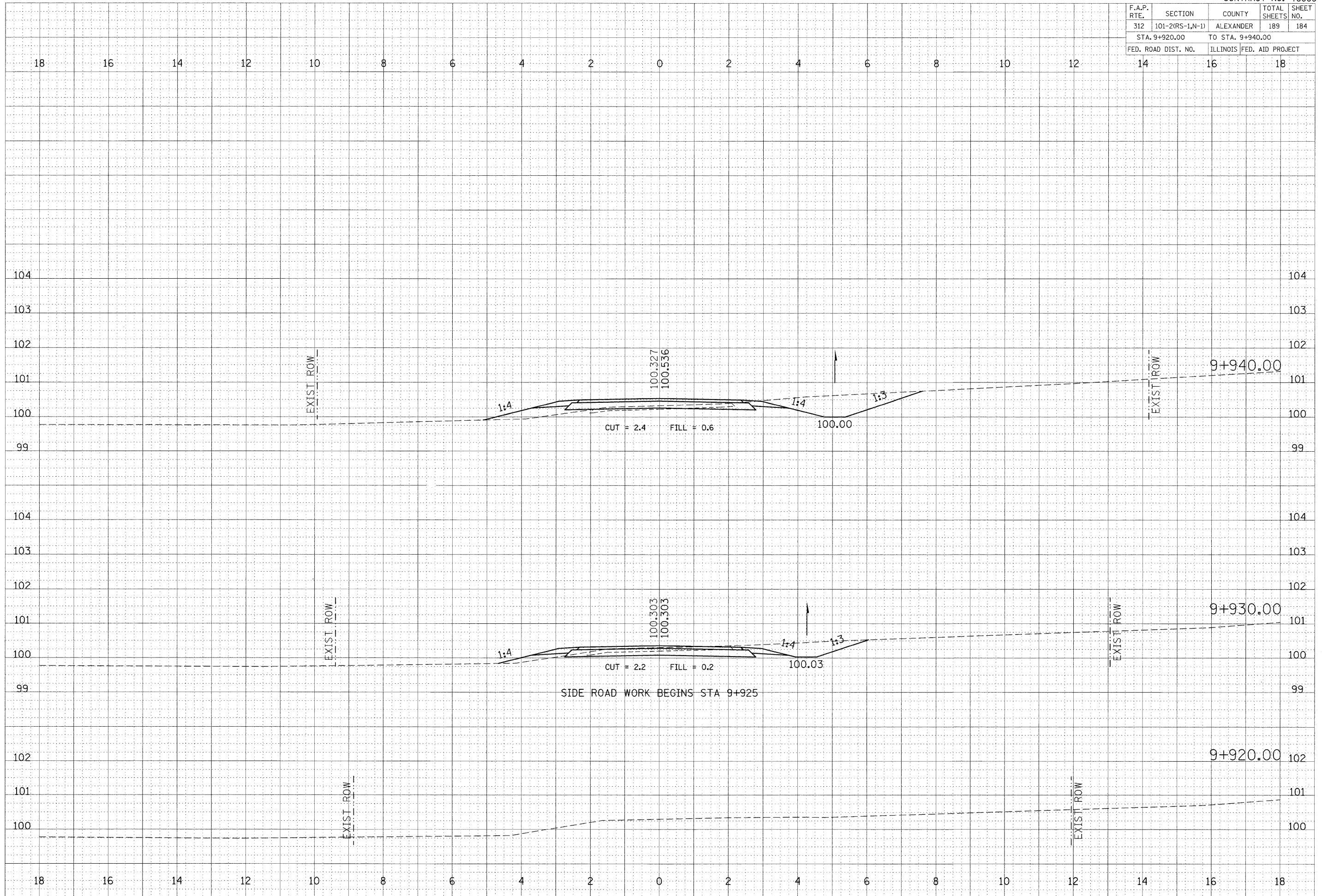
Ramp A: STA +120.00 TO STA +130.00

DATE	BY
DATE	BY
DATE	BY
DATE	BY

DATE	BY
DATE	BY
DATE	BY
DATE	BY

PLOT DATE = 9/17/2009
 FILE NAME = c:\p\work\p1007\LEFT\MCHD\Chk354\012599ys-Rampahs-e2.m32
 PLOT SCALE = 100:2000 m / M.
 USER NAME = ler@mchd.

F.A.P. RTE.	SECTION	COUNTY	TOTAL SHEETS	SHEET NO.
312	101-2(RS-1,N-1)	ALEXANDER	189	184
STA. 9+920.00		TO STA. 9+940.00		
FED. ROAD DIST. NO.	ILLINOIS	FED. AID PROJECT		
14	16	18		



BY	DATE

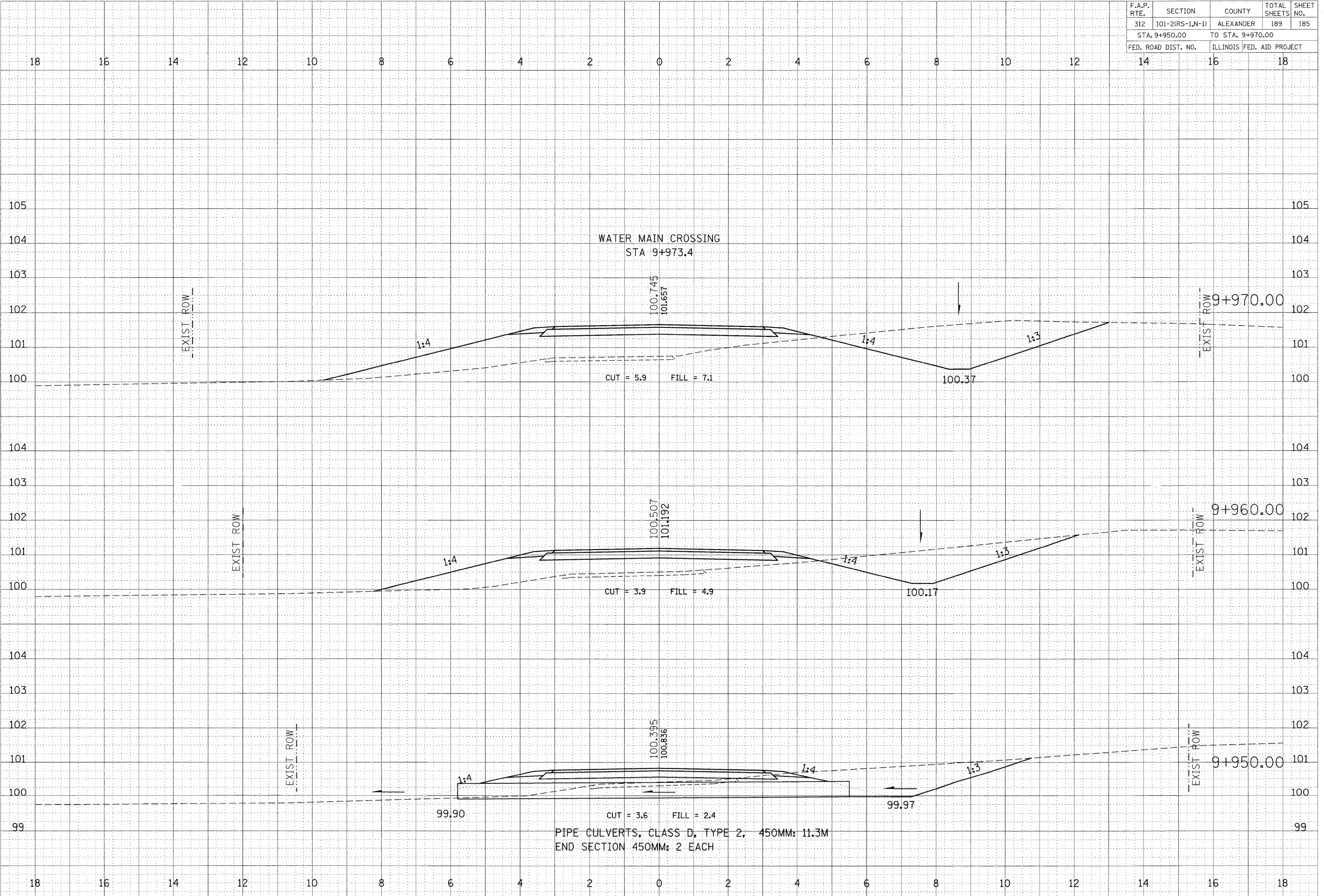
SURVEYED _____
 PLOTTED _____
 CHECKED _____
 AREAS CHECKED _____
 NO. _____

BY	DATE

ORIGINAL SURVEY _____
 PLOTTED _____
 CHECKED _____
 AREAS CHECKED _____
 NO. _____

PLOT DATE = 9/17/2009
 FILE NAME = c:\pvc\work\101001\LEFT\MICHELLE.DWG
 PLOT SCALE = 1/8" = 100'-0"
 USER NAME = jefarland

F.A.P. RTE.	SECTION	COUNTY	TOTAL SHEETS	SHEET NO.
312	101-2(RS-1,N-1)	ALEXANDER	189	185
STA. 9+950.00		TO STA. 9+970.00		
FED. ROAD DIST. NO.		ILLINOIS FED. AID PROJECT		



PIPE CULVERTS, CLASS D, TYPE 2, 450MM: 11.3M
 END SECTION 450MM: 2 EACH

DATE: _____ BY: _____
 SURVEYED: _____ PLOTTED: _____
 NOTE BOOK: _____ AREAS CHECKED: _____

DATE: _____ BY: _____
 SURVEYED: _____ PLOTTED: _____
 NOTE BOOK: _____ AREAS CHECKED: _____

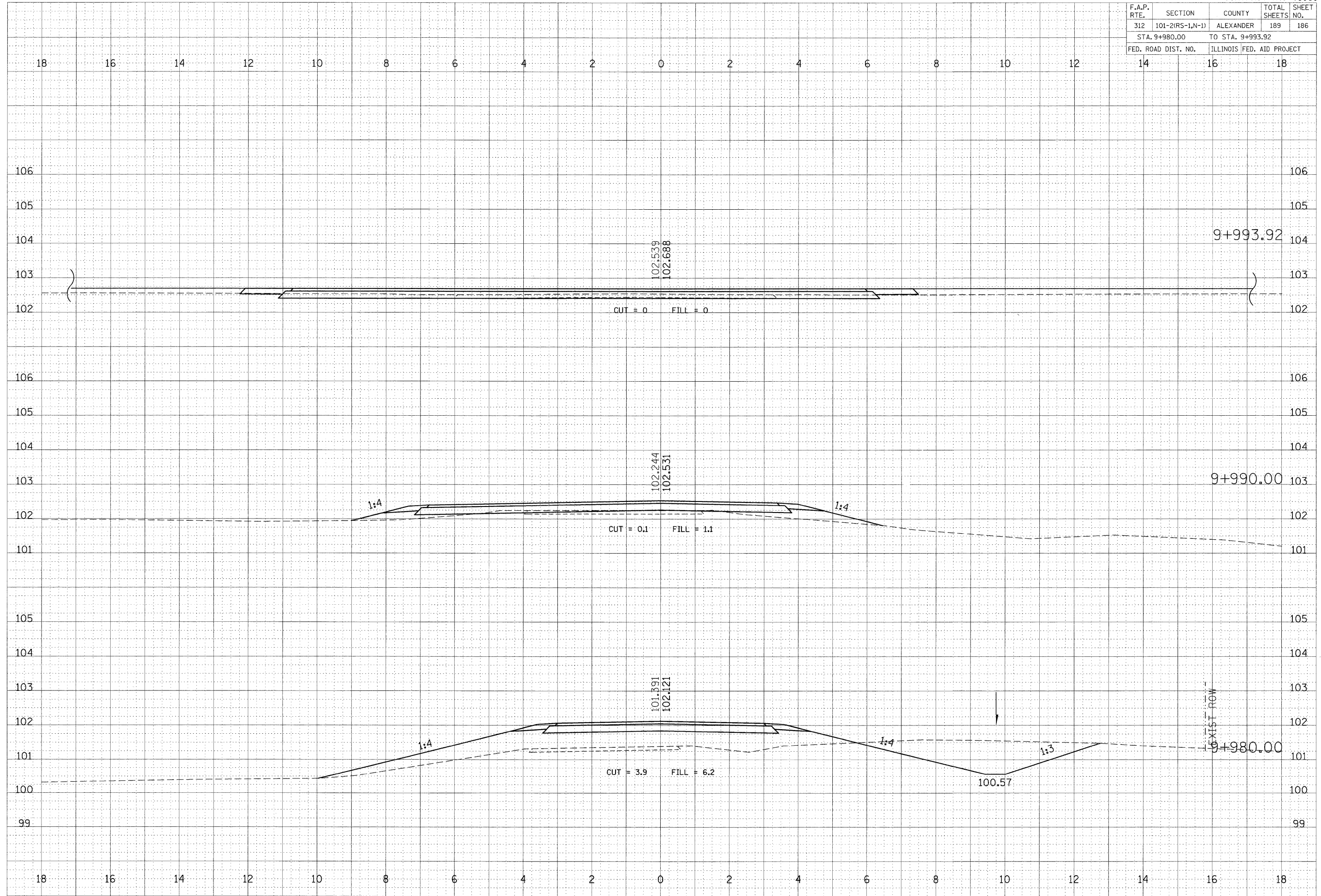
PLOT DATE = 9/17/2009
 FILE NAME = c:\p\work\p\1001\LEFT\MICHELLE\99025999\99-09-ar-dr-hv-02.mxd
 PLOT SCALE = 50.0000 m / M.
 USER NAME = lrf@icndi

F.A.P. RTE.	SECTION	COUNTY	TOTAL SHEETS	SHEET NO.
312	101-2(RS-1,N-1)	ALEXANDER	189	186
STA. 9+980.00		TO STA. 9+993.92		
FED. ROAD DIST. NO.			ILLINOIS FED. AID PROJECT	

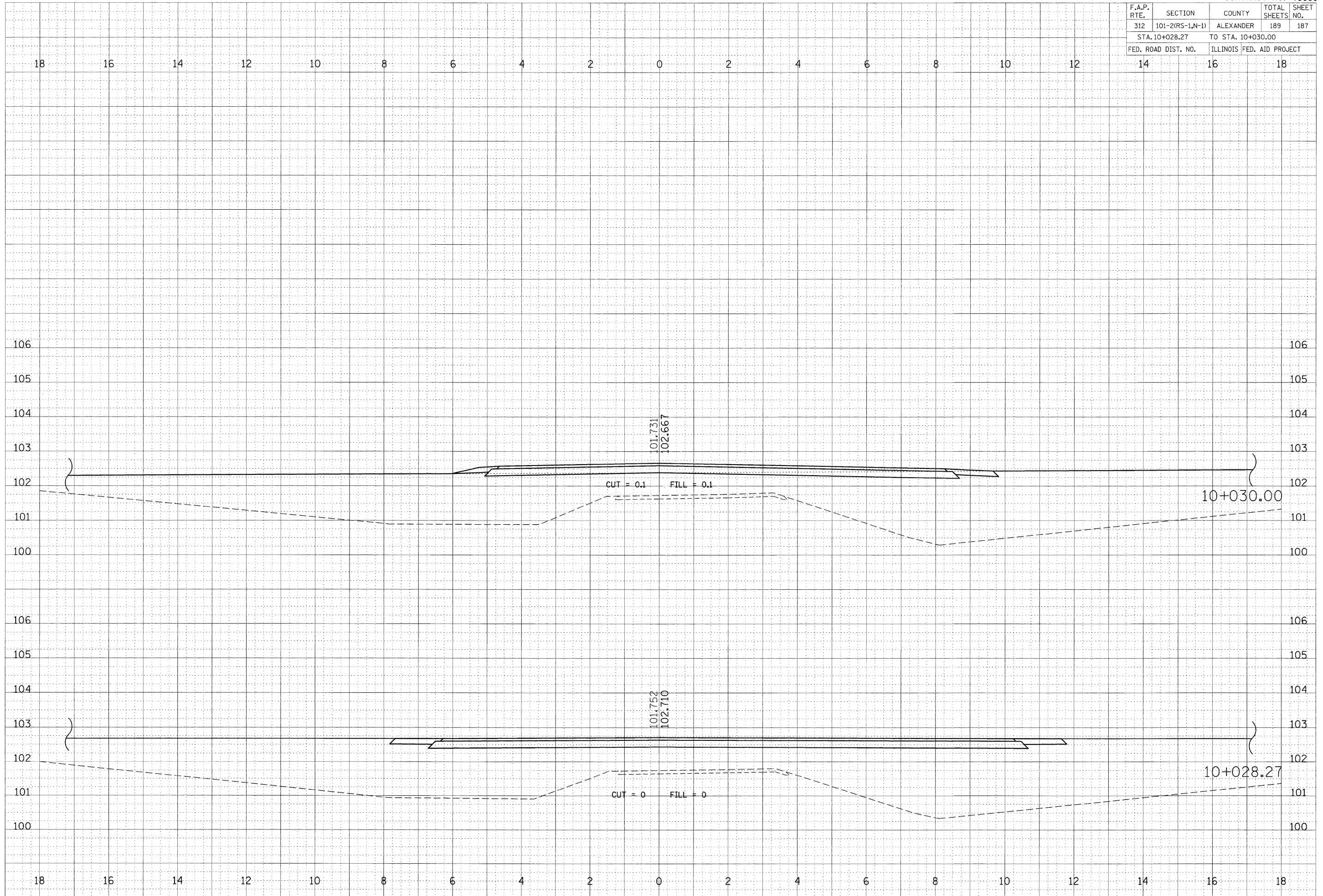
FINISH	SURVEYED	DATE
SURVEY	PLOTTED	BY
NOTE BOOK	REPLATE	
NO.	AREAS CHECKED	

ORIGINAL	SURVEYED	DATE
SURVEY	PLOTTED	BY
FILE NAME =	c:\pwwork\pwwork\pwwork\left\{CHOICE\91259998-Gerard\chits-c2.m32	
PLOT SCALE =	50.00000 m / M.	
USER NAME =	leftwchd1	

PLOT DATE = 9/17/2009
FILE NAME = c:\pwwork\pwwork\pwwork\left\{CHOICE\91259998-Gerard\chits-c2.m32
PLOT SCALE = 50.00000 m / M.
USER NAME = leftwchd1



F.A.P. RTE.	SECTION	COUNTY	TOTAL SHEETS	SHEET NO.
312	101-2(RS-1,N-1)	ALEXANDER	189	187
STA. 10+028.27		TO STA. 10+030.00		
FED. ROAD DIST. NO.		ILLINOIS	FED. AID PROJECT	

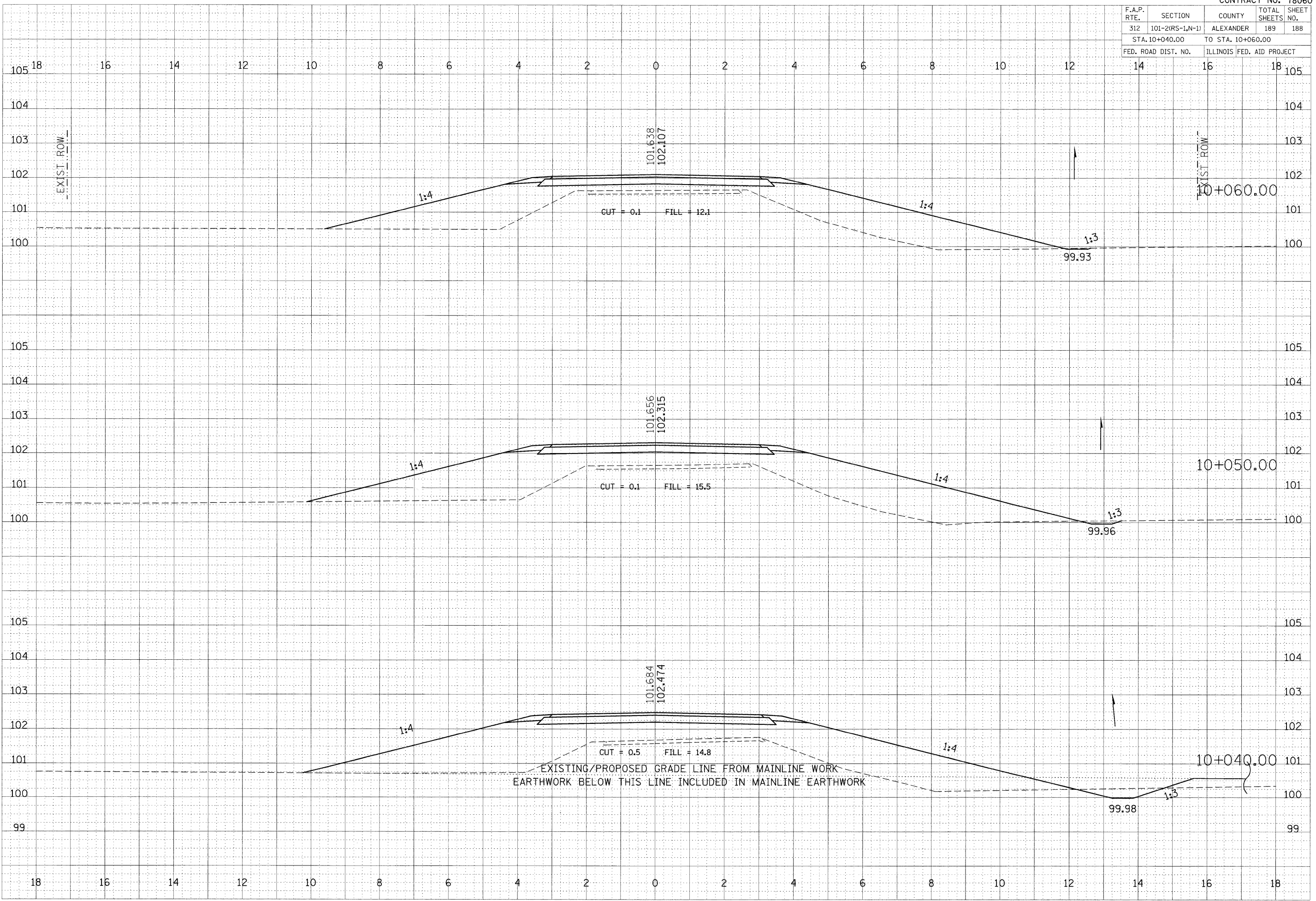


FINAL SURVEY SURVEYED BY DATE
 NOTE BOOK NO. _____
 AREAS CHECKED _____

ORIGINAL SURVEY SURVEYED BY DATE
 NOTE BOOK NO. _____
 AREAS CHECKED _____

PLOT DATE = 9/17/2009
 FILE NAME = c:\pca\work\p1\1001\LEFT\MCH09\312\101-2(RS-1,N-1)\Gerard.rch
 USER NAME = bcfarwood

F.A.P. RTE.	SECTION	COUNTY	TOTAL SHEETS	SHEET NO.
312	101-2(RS-1,N-1)	ALEXANDER	189	188
STA. 10+040.00		TO STA. 10+060.00		
FED. ROAD DIST. NO.		ILLINOIS FED. AID PROJECT		



EXISTING/PROPOSED GRADE LINE FROM MAINLINE WORK
 EARTHWORK BELOW THIS LINE INCLUDED IN MAINLINE EARTHWORK

BY: _____ DATE: _____

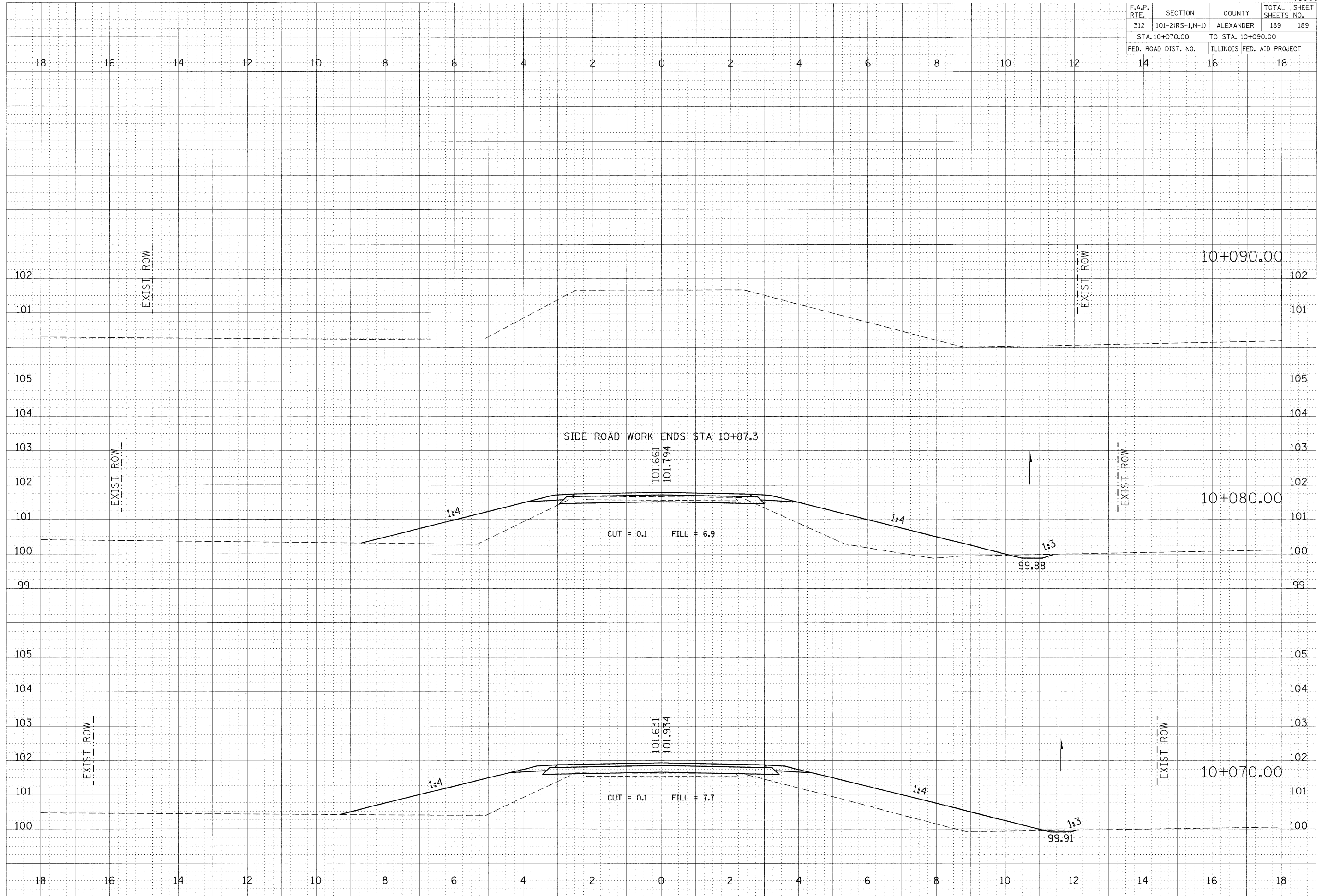
FINAL SURVEY SURVEYED PLOTTED
 NOTE BOOK TEMPLATE
 AREAS CHECKED

BY: _____ DATE: _____

ORIGINAL SURVEY SURVEYED PLOTTED
 USER: jef*truchd
 AREAS CHECKED

PLOT DATE = 9/17/2009
 FILE NAME = c:\p\work\p\midot\left\wchd\3610102599ss\Gerard\h18-c2.mxd
 PLOT SCALE = 50.0000 m / M.
 USER NAME = jef*truchd

F.A.P. RTE.	SECTION	COUNTY	TOTAL SHEETS	SHEET NO.
312	101-2(RS-1,N-1)	ALEXANDER	189	189
STA. 10+070.00		TO STA. 10+090.00		
FED. ROAD DIST. NO.		ILLINOIS FED. AID PROJECT		



FINAL SURVEY	SURVEYED	BY	DATE
NOTE BOOK	PLOTTED		
NO.	NO.		
	AREAS CHECKED		

ORIGINAL SURVEY	SURVEYED	BY	DATE
NO.	PLOTTED		
	AREAS CHECKED		

PLOT DATE = 9/17/2009
 FILE NAME = c:\pva-work\pva\pva\DOT\LEF\TWOCHDLE\CHDLE\312\101-2(RS-1,N-1)\GerardReiman.dwg
 PLOT SCALE = 50.0000 m / M.
 USER NAME = jertuschdi