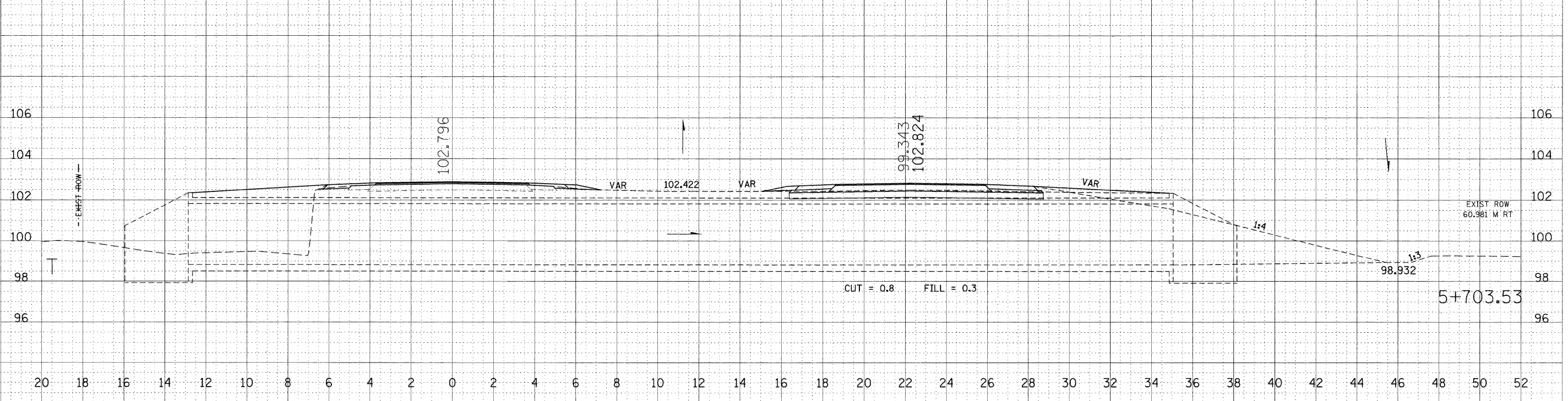
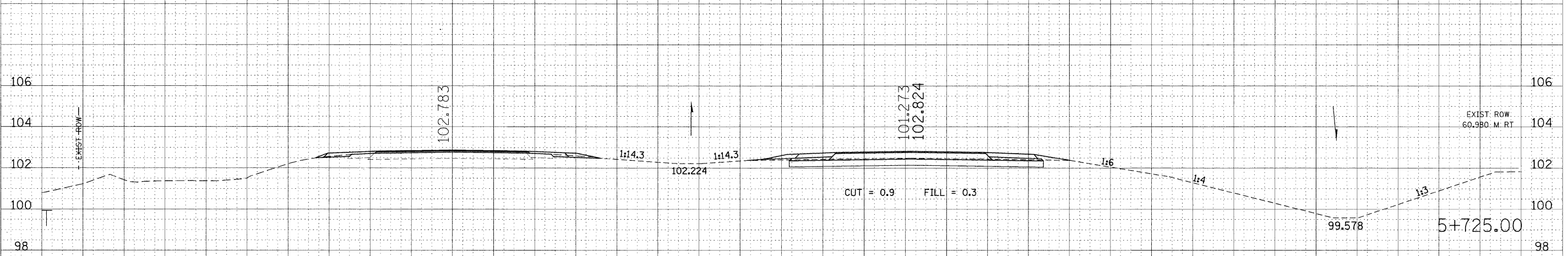
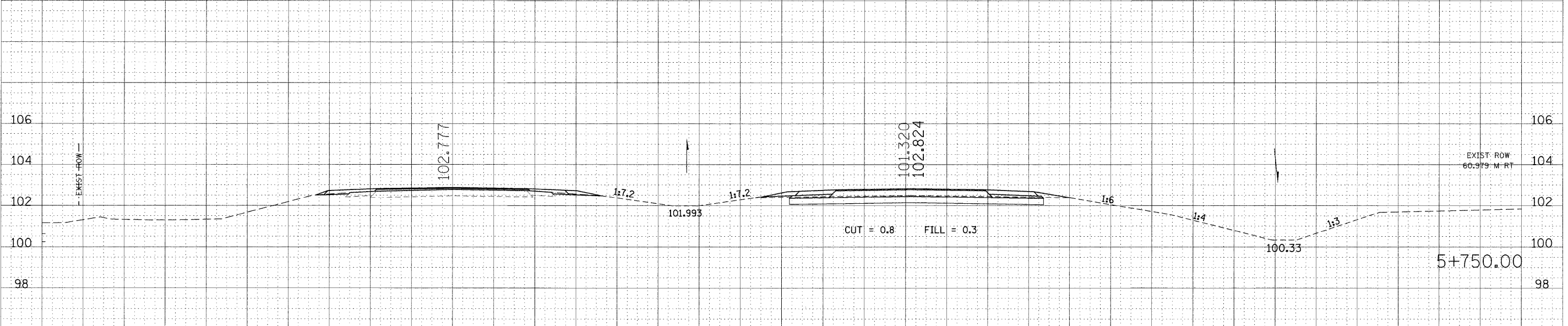



F.A.P. RTE.	SECTION	COUNTY	TOTAL SHEETS	SHEET NO.
312	101-2(RS-1,N-1)	ALEXANDER	189	143
STA. 5+703.53		TO STA. 5+750.00		
FED. ROAD DIST. NO.		ILLINOIS	FED. AID PROJECT	



DATE	BY

SURVEYED  
 PLOTTED  
 NOTE BOOK  
 AREAS CHECKED  
 NO.

DATE	BY

ORIGINAL SURVEY  
 PLOTTED  
 AREAS CHECKED  
 NO.

PLOT DATE = 9/17/2009  
 FILE NAME = c:\pva\work\alex\pva\do\101-2(RS-1,N-1)\101-2(RS-1,N-1)-R146\sta-C5.m32  
 PLOT SCALE = 100.0000 m / ft  
 USER NAME = lerf@icadl