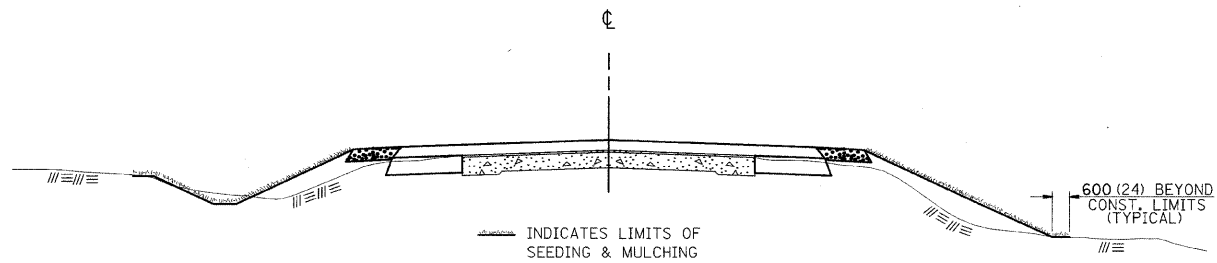


F.A.P. RTE.	SECTION	COUNTY	TOTAL SHEETS	SHEET NO.
312	101-2(RS-1,N-1)	ALEXANDER	189	96
STA.		TO STA.		
FED. ROAD DIST. NO.		ILLINOIS FED. AID PROJECT		

SEEDING & MULCHING



INDICATES LIMITS OF SEEDING & MULCHING

GENERAL NOTES

IN GENERAL, ALL EARTH SURFACES DISTURBED DURING CONSTRUCTION OPERATIONS SHALL BE SEEDING AND MULCHED UPON COMPLETION OF ALL GRADING OPERATIONS.

FERTILIZER NUTRIENTS AND LIMESTONE SHALL BE APPLIED TO ALL SEEDED AREAS.

THE RATES OF APPLICATION OF FERTILIZER, MULCH AND LIMESTONE SHALL BE AS SPECIFIED IN THE SPECIAL PROVISIONS.

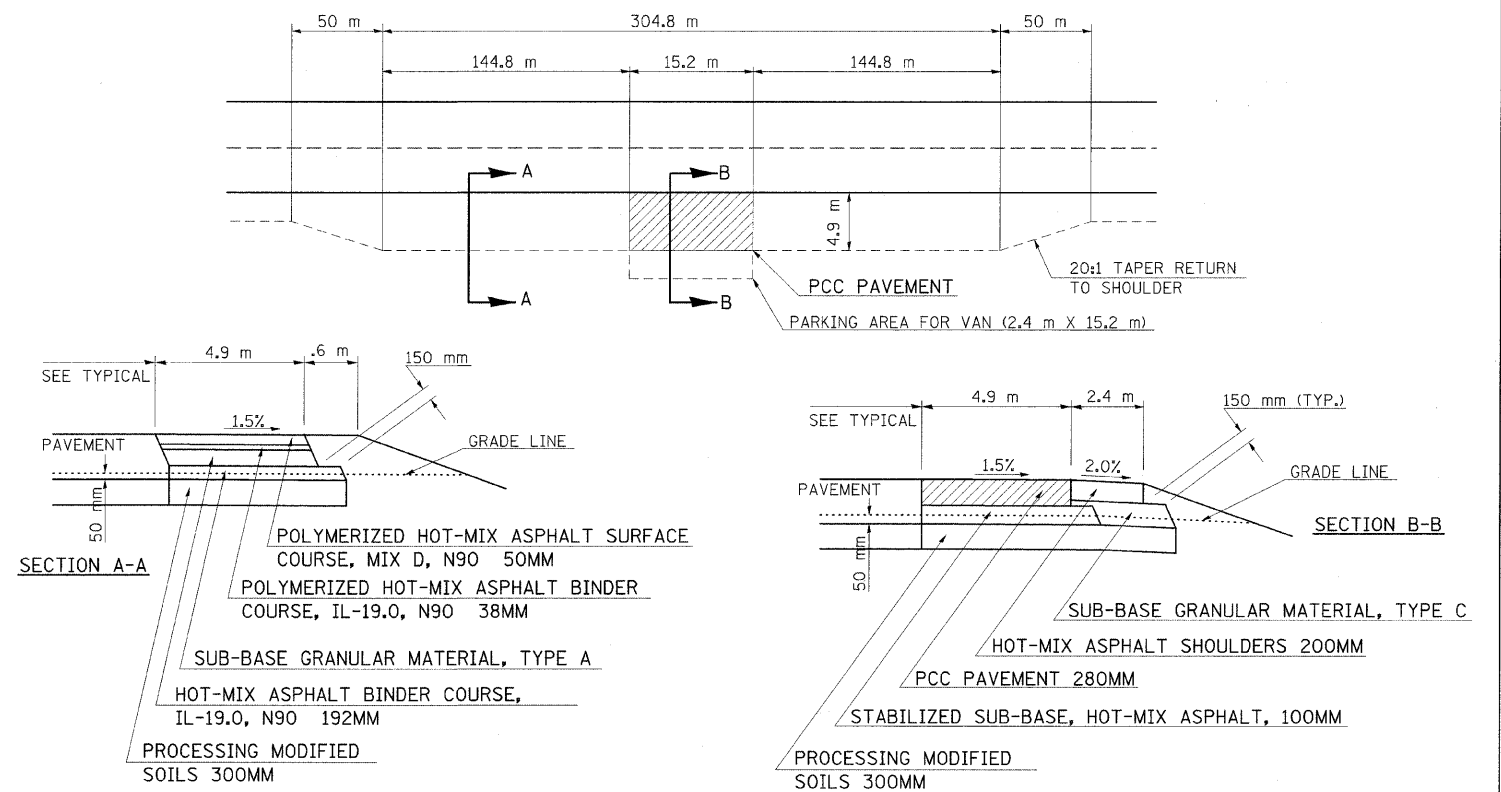
SECTIONS 250 AND 251 OF THE STANDARD SPECIFICATIONS SHALL GOVERN THIS WORK EXCEPT AS SPECIFIED HEREIN OR AS NOTED IN THE SPECIAL PROVISIONS.

REVISIONS	
REDRAWN	2-15-89
REVISED	9-13-93
REVISED	8-15-94
REVISED	2-24-97

STD. 9M-12

ALL DIMENSIONS ARE IN MILLIMETERS (INCHES) UNLESS OTHERWISE SHOWN.

PORTABLE SCALE TURNOUT



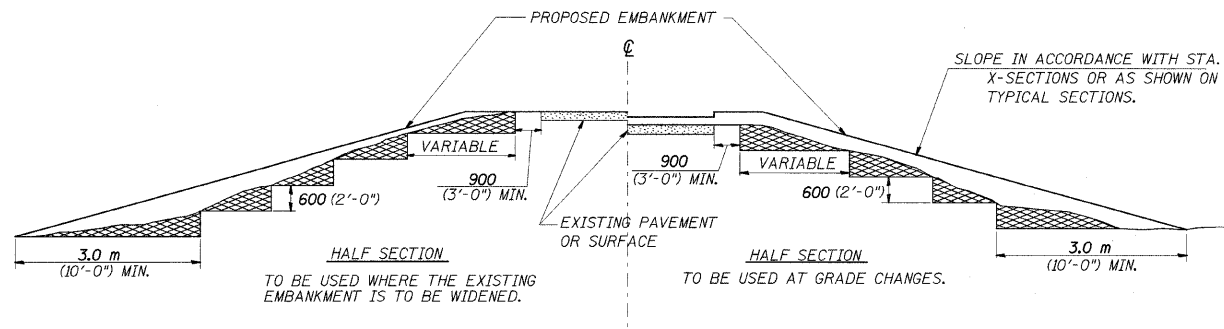
SECTION A-A

SECTION B-B

- POLYMERIZED HOT-MIX ASPHALT SURFACE COURSE, MIX D, N90 50MM
- POLYMERIZED HOT-MIX ASPHALT BINDER COURSE, IL-19.0, N90 38MM
- SUB-BASE GRANULAR MATERIAL, TYPE A
- HOT-MIX ASPHALT BINDER COURSE, IL-19.0, N90 192MM
- PROCESSING MODIFIED SOILS 300MM

- SUB-BASE GRANULAR MATERIAL, TYPE C
- HOT-MIX ASPHALT SHOULDERS 200MM
- PCC PAVEMENT 280MM
- STABILIZED SUB-BASE, HOT-MIX ASPHALT, 100MM
- PROCESSING MODIFIED SOILS 300MM

TYPICAL CROSS SECTION SHOWING STEP CONSTRUCTION ON EXISTING FILL



HALF SECTION TO BE USED WHERE THE EXISTING EMBANKMENT IS TO BE WIDENED.

HALF SECTION TO BE USED AT GRADE CHANGES.

MATERIAL TO BE REMOVED AND REPLACED IN THE EMBANKMENT IN ACCORDANCE WITH ART. 205.04 OF THE STANDARD SPECIFICATION. COST TO BE INCLUDED IN THE VARIOUS ITEMS OF EXCAVATION AND NO ADDITIONAL COMPENSATION WILL BE ALLOWED BECAUSE OF THIS WORK.

REVISIONS	
REDRAWN	2-15-89
REVISED	9-14-93
REVISED	8-16-94
REVISED	2-25-97

STD. 9M-16

ALL DIMENSIONS ARE IN MILLIMETERS (INCHES) UNLESS OTHERWISE NOTED.

REVISIONS	
NAME	DATE

ILLINOIS DEPARTMENT OF TRANSPORTATION
DETAILS:
SEEDING & MULCHING; TYPICAL CROSS SECTION SHOWING STEP CONSTRUCTION ON EXISTING FILL; PORTABLE SCALE TURNOUT
 SCALE: VERT. NONE
 HORIZ. DATE
 DRAWN BY CNH
 CHECKED BY

PLOT DATE = 9/14/2009
 FILE NAME = c:\p1001\p1001\KRRANZ\c:\p1001\43648\m08259922\up.dgn
 PLOT SCALE = 1/8"=1'-0"
 USER NAME = krenz.jp