

F.A.P. RTE.	SECTION	COUNTY	TOTAL SHEETS	SHEET NO.
312	101-2(RS-1,N-1)	ALEXANDER	189	1
FED. ROAD DIST. NO.		IL. INOIS	FED. AID PROJECT	

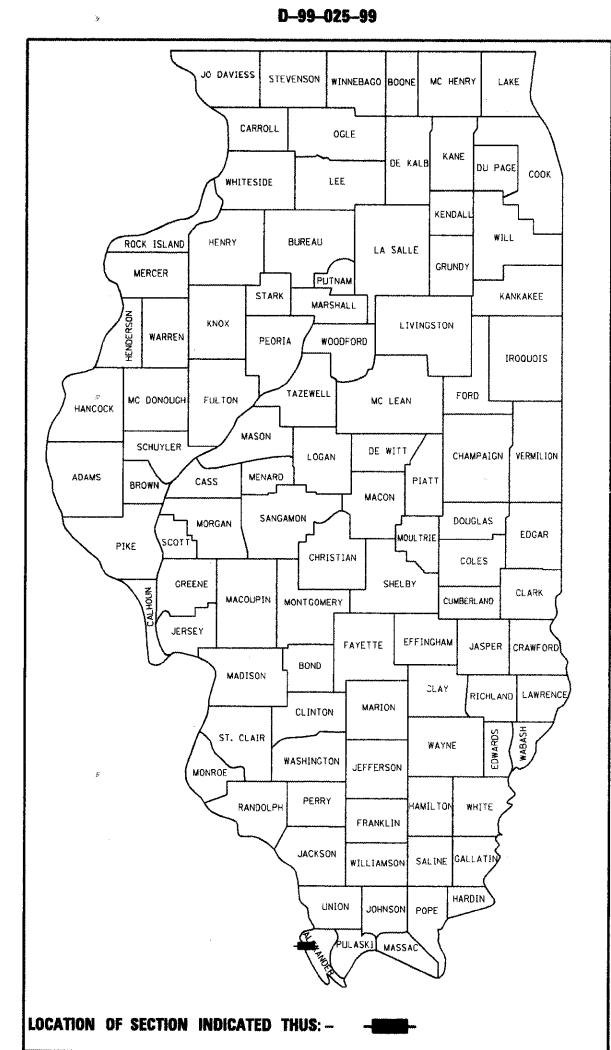
STATE OF ILLINOIS
DEPARTMENT OF TRANSPORTATION
DIVISION OF HIGHWAYS

PLANS FOR PROPOSED HIGHWAY
FAP 312 (IL RTE 146)
SECTION 101-2(RS-1,N-1)
PROJECT NO. ACNHF-0312 (036)
ALEXANDER COUNTY
C-99-045-08

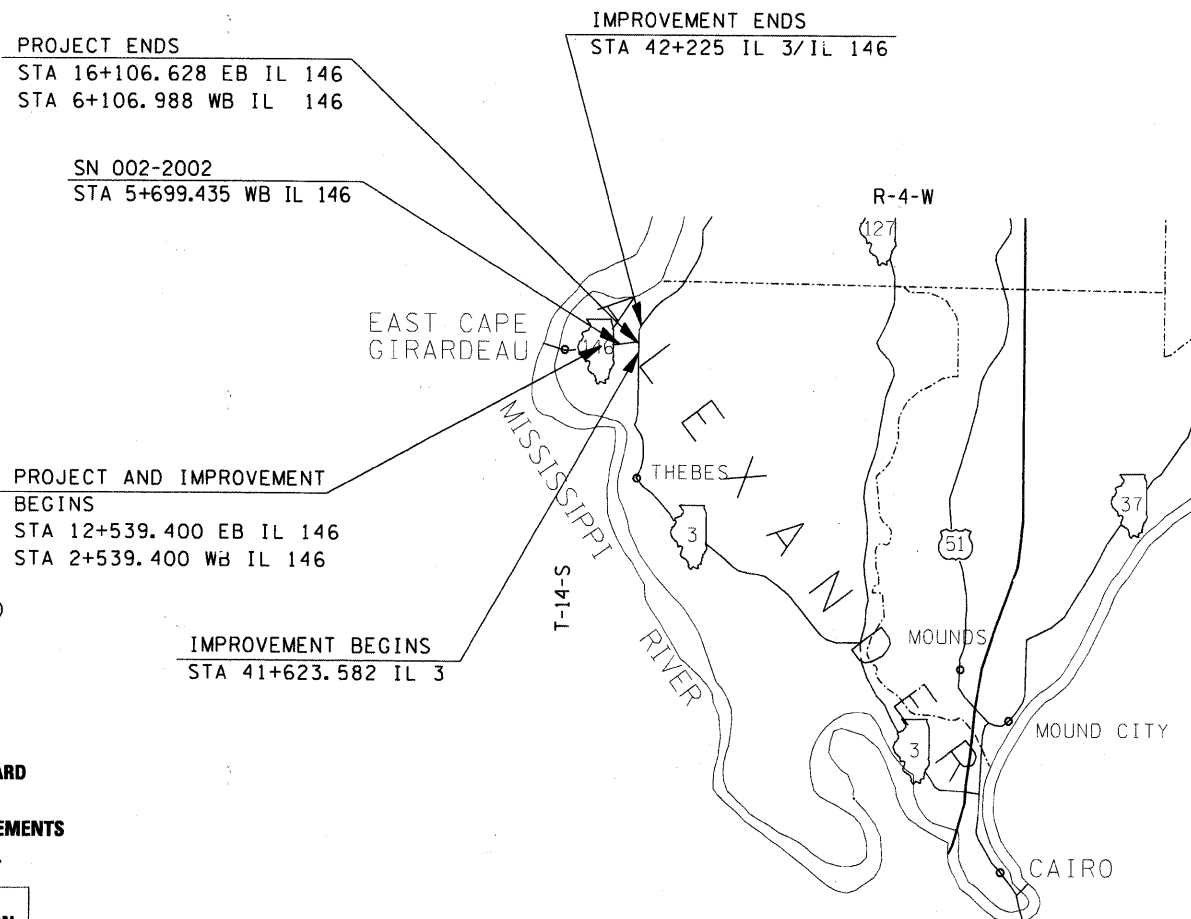
FOR INDEX OF SHEETS, SEE SHEET NO. 2
FOR SUMMARY OF QUANTITIES, SEE SHEET NO. 4-8

TRAFFIC DATA FOR 2007

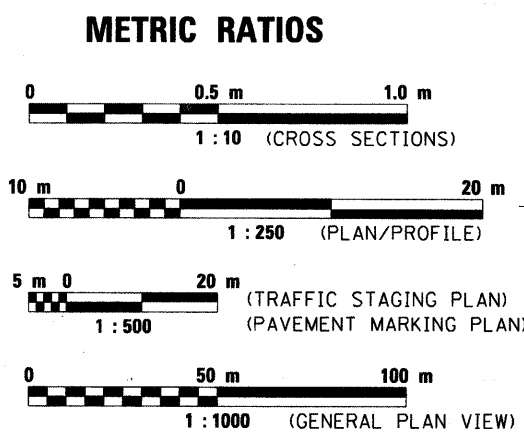
ADT: 10,400 10.3% TRUCKS IL 146
ADT: 7,000 15.7% TRUCKS IL 3/IL 146 (NORTH OF INTERSECTION)
ADT: 4,400 9.1% TRUCKS IL 3 (SOUTH OF INTERSECTION)



LOCATION OF SECTION INDICATED THIS: - [Black Box] -
DESIGN DESIGNATION: 1224(20) ARTERIAL 2.63(FD-20)



MAP SCALE 1:238,000 (APPROXIMATE)



PROJECT AND IMPROVEMENT BEGINS
STA 12+539.400 EB IL 146
STA 2+539.400 WB IL 146

PROJECT ENDS
STA 16+106.628 EB IL 146
STA 6+106.988 WB IL 146

SN 002-2002
STA 5+699.435 WB IL 146

IMPROVEMENT BEGINS
STA 41+623.582 IL 3

IMPROVEMENT ENDS
STA 42+225 IL 3/IL 146

FULL SIZE PLANS HAVE BEEN PREPARED USING STANDARD ENGINEERING SCALES. REDUCED SIZED PLANS WILL NOT CONFORM TO STANDARD SCALES. IN MAKING MEASUREMENTS ON REDUCED PLANS, THE ABOVE SCALES MAY BE USED.

J.U.L.I.E.
JOINT UTILITY LOCATION INFORMATION FOR EXCAVATION
1-800-892-0123
www.julie1call.com

STATE OF ILLINOIS
DEPARTMENT OF TRANSPORTATION
DIVISION OF HIGHWAYS

SUBMITTED March 11 20 10
Ms. Chami
DEPUTY DIRECTOR OF HIGHWAYS, REGION ENGINEER

May 7 20 10
Scott E. Slitt, P.E.
ENGINEER OF DESIGN AND ENVIRONMENT

May 7 20 10
Christine M. Poole
DIRECTOR OF HIGHWAYS, CHIEF ENGINEER

PAVING PLANS

NET LENGTH OF IMPROVEMENT: 4169.01 m, 4.16901 km
NET LENGTH OF PROJECT: 4169.01 m, 4.16901 km

PRINTED BY THE AUTHORITY
OF THE STATE OF ILLINOIS

PROJECT ENGINEER: DENNIS HILLEBRENNER (618) 549-2171
DESIGNER: JAY KRANZ (618) 549-2171