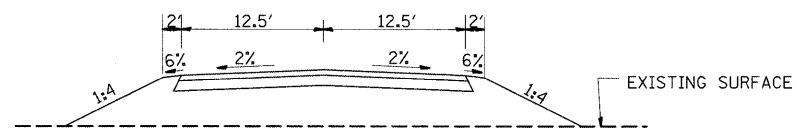
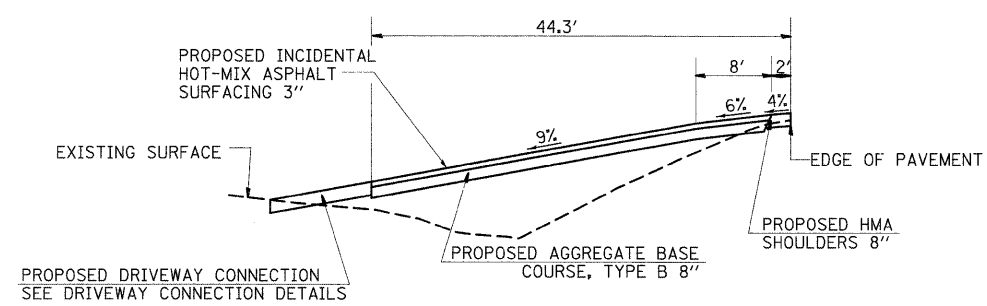


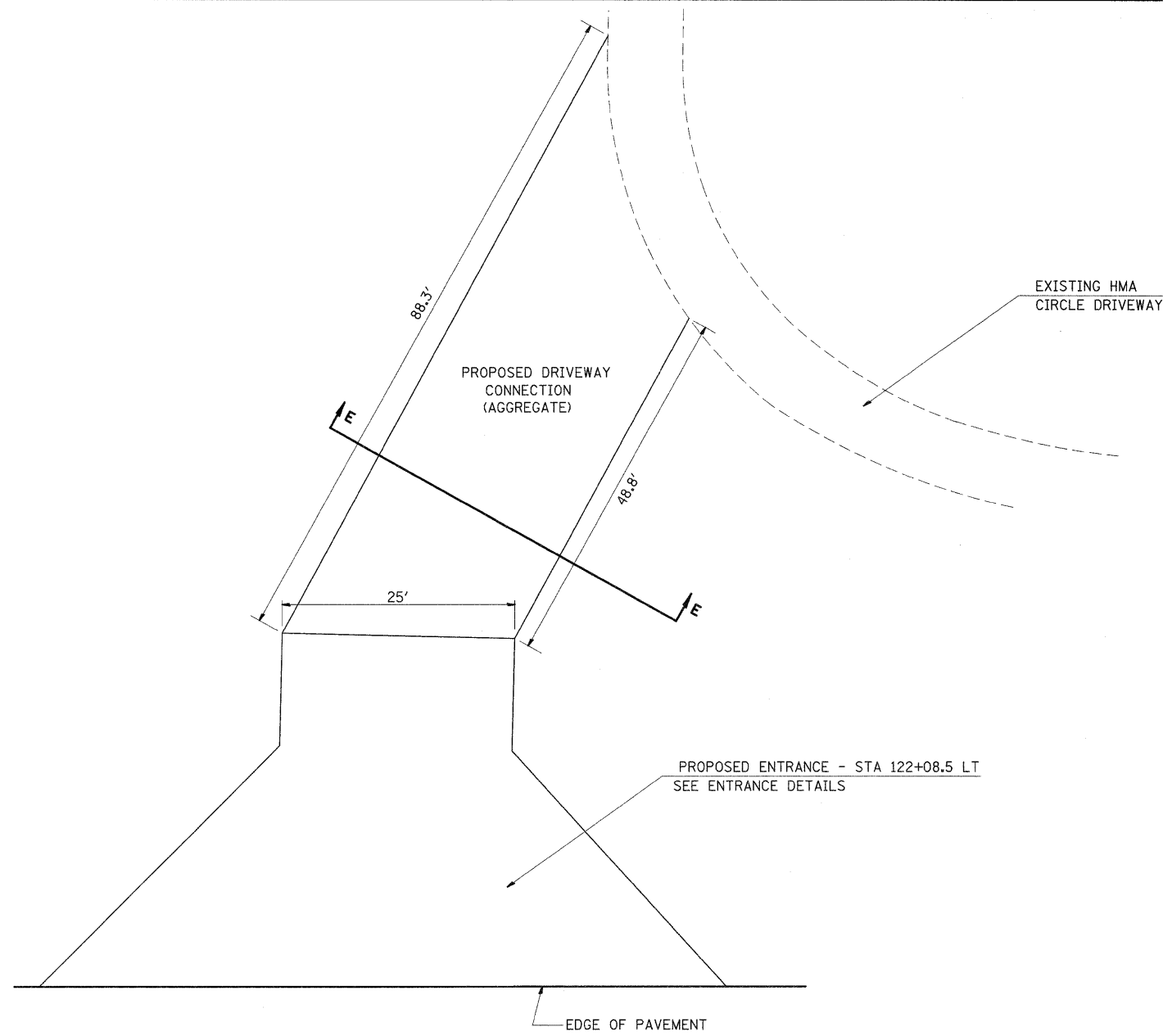
PLAN
STA 122+08.5 LT



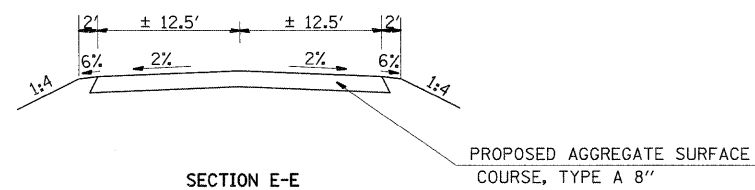
SECTION D-D



SECTION C-C
ENTRANCE DETAILS



DRIVEWAY CONNECTION DETAILS



SECTION E-E

FILE NAME =	USER NAME = tharprl	DESIGNED -	REVISED -	STATE OF ILLINOIS DEPARTMENT OF TRANSPORTATION	MISCELLANEOUS DETAILS SN 031-0013(E) 0041(P), SECTION 401-2BR	F.A.S. RTE.	SECTION	COUNTY	TOTAL SHEETS	SHEET NO.	
et\pw\work\VP\DOT\THARPR\dm52692\087	410-shit-details.dgn	DRAWN -	REVISED -			739	1BR, 1-2BR, 401-2BR	GREENE	150	58	
	PLOT SCALE = 50.000' / IN.	CHECKED -	REVISED -			CONTRACT NO. 76410					
	PLOT DATE = 3/25/2010	DATE -	REVISED -			FED. ROAD DIST. NO.	ILLINOIS FED. AID PROJECT				
				SCALE: N/A	SHEET NO. 2 OF 3 SHEETS	STA.	TO STA.				