

F.A.P. RTE.	SECTION	COUNTY	TOTAL SHEETS	SHEET NO.
682	21BR, 21-I-1	RANDOLPH	77	1
FED. ROAD DIST. NO.		ILLINOIS	CONTRACT NO. 76126	

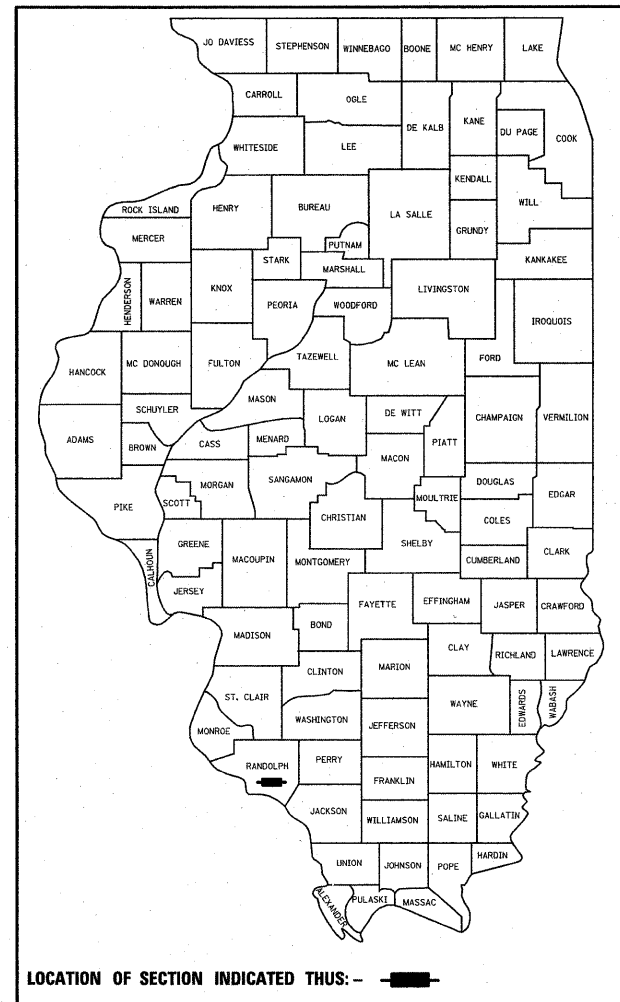
STATE OF ILLINOIS
DEPARTMENT OF TRANSPORTATION
DIVISION OF HIGHWAYS

**PROPOSED
HIGHWAY PLANS**

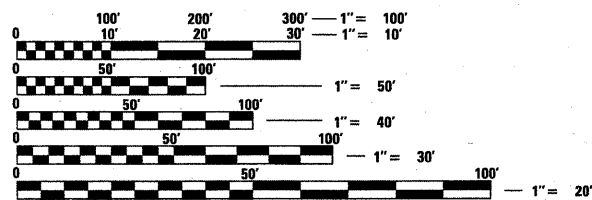
FAP ROUTE 682 (IL 4)
SECTION 21BR, 21-I-1
PROJECT NOACF-0682(0111)
**STRUCTURE REPLACEMENT OVER PLUM CREEK &
LEFT TURN LANE AT COUNTY HIGHWAY 18
RANDOLPH COUNTY
C-98-011-10**

FOR INDEX OF SHEETS, SEE SHEET NO. 2

D-98-108-00

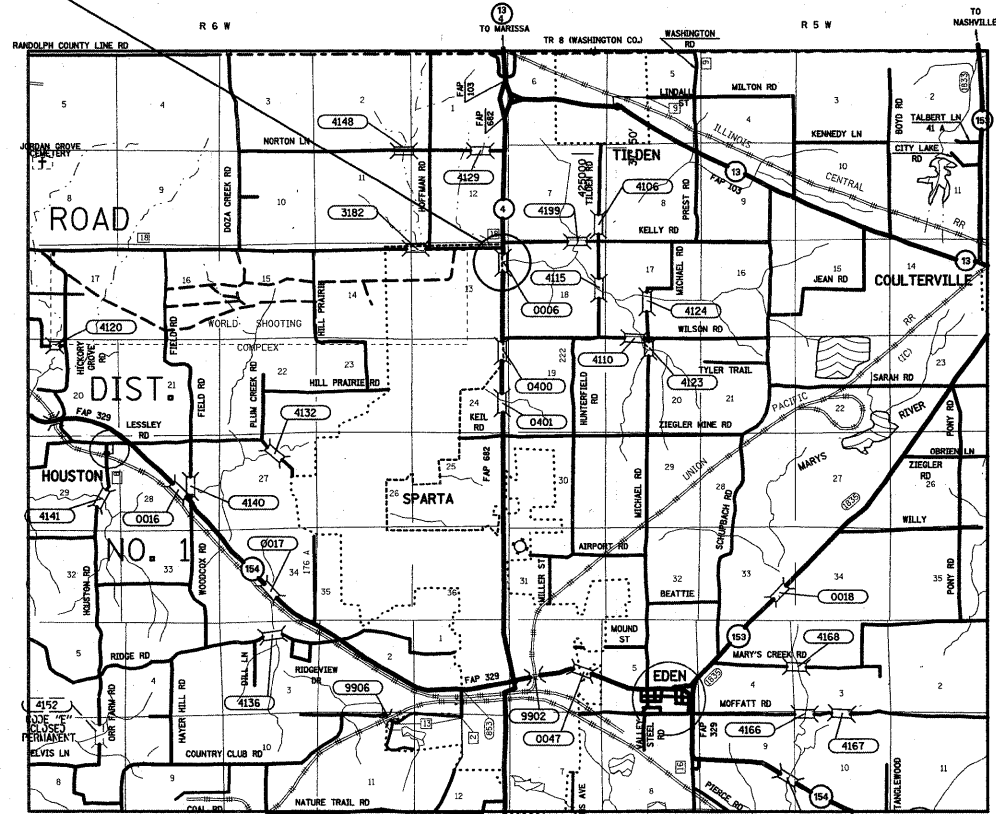


PROJECT BEGINS AT STA 786+00.00
PROJECT ENDS AT STA 805+00.00
BRIDGE INFO
SN 079-0006(E) 0050(P)
96'-0" BK TO BK ABUTMENTS
STA 792+73.63



FULL SIZE PLANS HAVE BEEN PREPARED USING STANDARD ENGINEERING SCALES. REDUCED SIZED PLANS WILL NOT CONFORM TO STANDARD SCALES. IN MAKING MEASUREMENTS ON REDUCED PLANS, THE ABOVE SCALES MAY BE USED.

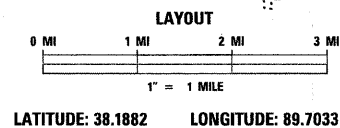
J.U.I.E.
JOINT UTILITY LOCATION INFORMATION FOR EXCAVATION
1-800-892-0123
OR 811



TRAFFIC DATA
ADT: 5800 (2009)
8300 (2029)
SU: 4.2%
MU: 3.2%

PROJECT ENGINEER: PATTI LEBEAU (618) 346-3179
PROJECT MANAGER: ART MUEHLFELD (618) 346-3209

CONTRACT NO. 76126



GROSS LENGTH = 1900 FT. = 0.360 MILE
NET LENGTH = 1900 FT. = 0.360 MILE

STATE OF ILLINOIS
DEPARTMENT OF TRANSPORTATION
DIVISION OF HIGHWAYS

SUBMITTED Jan 28 2010
M. C. Adams
DEPUTY DIRECTOR OF HIGHWAYS, REGION 5 ENGINEER

March 19 2010
Scott E. Stitt, P.E. / e
ASSISTANT ENGINEER OF DESIGN AND ENVIRONMENT

March 19 2010
Christina M. Reed
DIRECTOR OF HIGHWAYS, CHIEF ENGINEER

**PRINTED BY THE AUTHORITY
OF THE STATE OF ILLINOIS**