
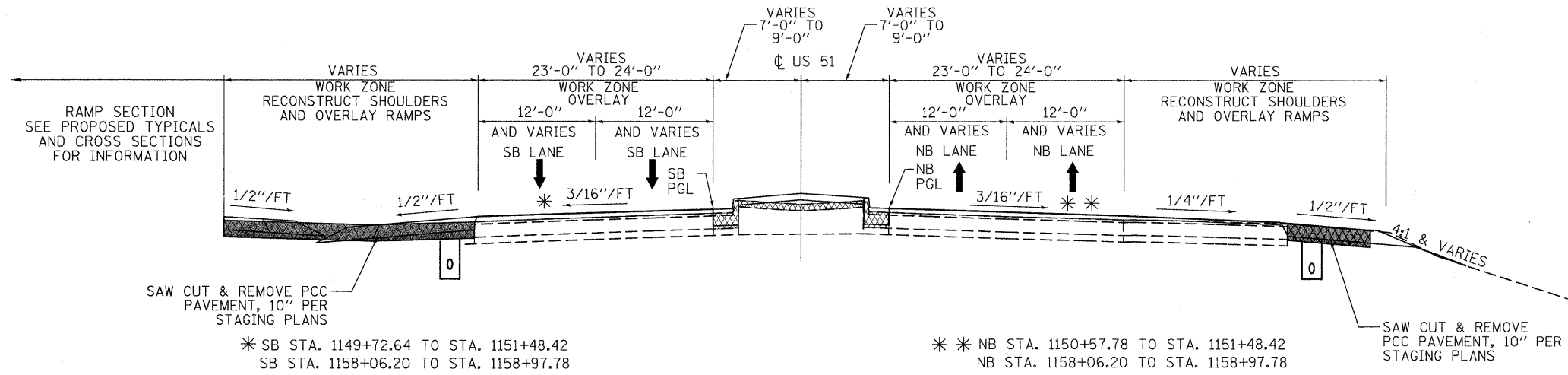
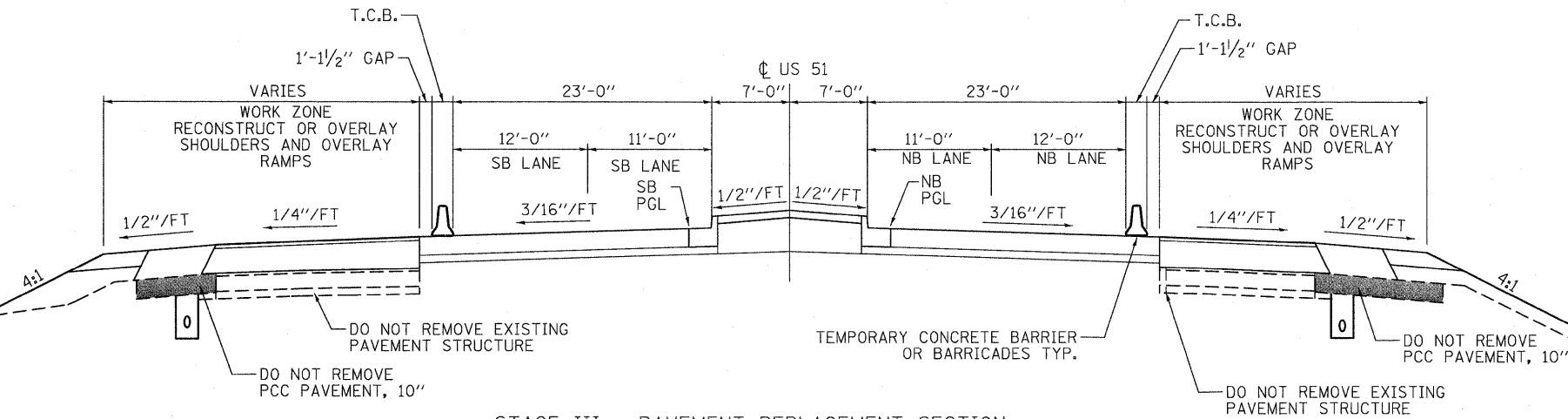
 PCC PAVEMENT, 10" CONSTRUCTION DURING STAGE I
 REMOVALS



STAGE III - PAVEMENT OVERLAY SECTION



STAGE III - PAVEMENT REPLACEMENT SECTION

NOTE:
 TYPICALS LOCATED BETWEEN ENTRANCE/EXIT RAMP & STRUCTURE. PICTURAL REPRESENTATION OF AREA NORTH OF STRUCTURE. GORE AREAS SOUTH OF STRUCTURE SHALL BE MIRRORED IMAGE OF TYPICALS SHOWN.

FILE NAME =	USER NAME = mjoast	DESIGNED - MLS	REVISED -	STATE OF ILLINOIS DEPARTMENT OF TRANSPORTATION	STAGE III TYPICALS				F.A.P. RTE. 322	SECTION (58-64HB-1)B-1	COUNTY MACON	TOTAL SHEETS 149	SHEET NO. 22
P:\080276\US 51 over I-72\4-CADD\4.2-TR	SHEETS\0774387-sh:staging-002.dgn	DRAWN -	REVISED -		SCALE:	SHEET NO. 2 OF 22 SHEETS	STA.	TO STA.	US ROUTE 51 CONTRACT NO. 74387				
	PLOT SCALE = 7.3242 1/1 in.	CHECKED - SJK	REVISED -		FED. ROAD DIST. NO. 7 ILLINOIS FED. AID PROJECT								
	PLOT DATE = 3/12/2010	DATE -	REVISED -										