

INDEX OF SHEETS

- 1 COVER SHEET
- 2 HIGHWAY STANDARDS AND GENERAL NOTES
- 3-4 SUMMARY OF QUANTITIES
- 5 EXISTING TYPICAL SECTIONS
- 6-8 PROPOSED TYPICAL SECTIONS
- 9 SCHEDULE OF QUANTITIES
- 10 SURVEY TIES AND BENCHMARKS
- 11-12 US 51 BUSINESS PLAN AND PROFILE SHEETS
- 13-16 US 51 BUSINESS TRAFFIC CONTROL PLANS
- 17 LOCAL ROADS TRAFFIC CONTROL PLANS
- 18-19 PAVEMENT MARKING PLANS
- 20-26 LIGHTING PLANS
- 27-75 STRUCTURE NO. 058-0014
- 76 MISCELLANEOUS DETAILS
- 77-78 URBAN PAVEMENT MARKING DETAILS
- 79 SUPERELEVATION TRANSITION DETAIL

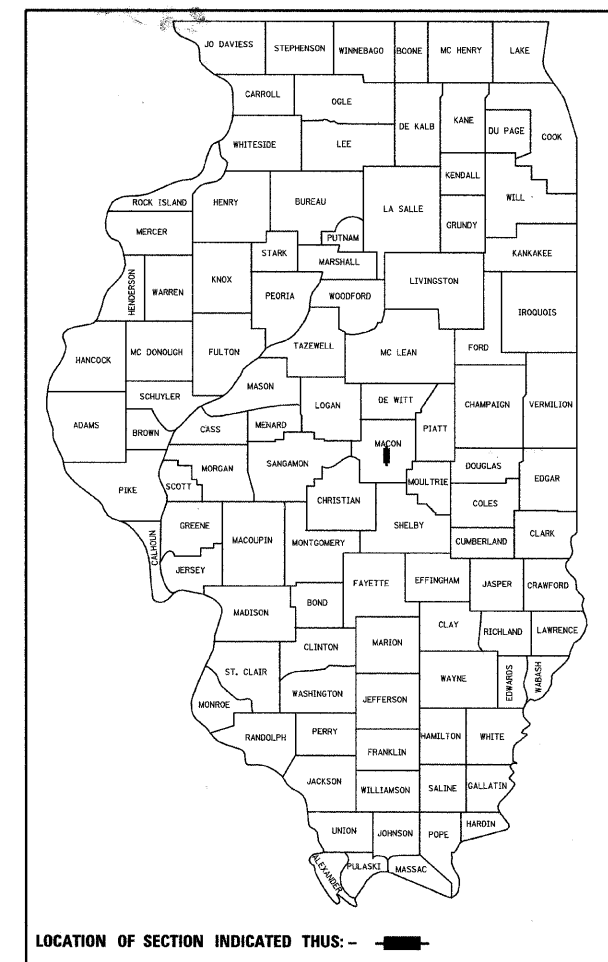
STATE OF ILLINOIS
DEPARTMENT OF TRANSPORTATION
DIVISION OF HIGHWAYS
**PROPOSED
HIGHWAY PLANS**

F.A.P. ROUTE 710 (US 51 BUSINESS)
FRANKLIN-WATER CONNECTOR)
SECTION (50Z-VB) BR

MACON COUNTY
C-97-002-07

BRIDGE DECK REPLACEMENT, SUPERSTRUCTURE AND SUBSTRUCTURE IMPROVEMENT
US 51 BUSINESS OVER CERRO GORDO ST., NSRR, AND WABASH AVE.
IN DECATUR, ILLINOIS

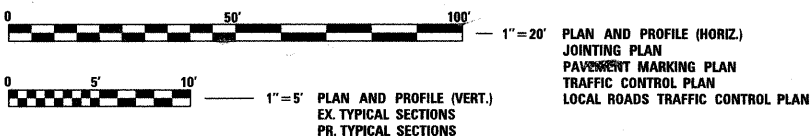
| | | | | |
|---------------------|-------------|--------------|---------------|-----------|
| F.A.P. RTE. | SECTION | COUNTY | TOTAL SHEETS | SHEET NO. |
| 710 | (50Z-VB) BR | MACON | 79 | 1 |
| FED. ROAD DIST. NO. | ILLINOIS | CONTRACT NO. | 74215 | |
| C-97-002-07 | | | * 79 + 1 = 80 | |



Dirk A. Rannebarger
DIRK A. RANNEBARGER, P.E.
LICENSED PROFESSIONAL ENGINEER
ILLINOIS NO. 58019 EXPIRES 11-30-2011
SHEETS 20 - 26
DATE 3/12/20

Gregory A. Cook
GREGORY A. COOK, P.E.
LICENSED PROFESSIONAL ENGINEER
ILLINOIS NO. 53737 EXPIRES 11-30-2011
DATE 3/12/20

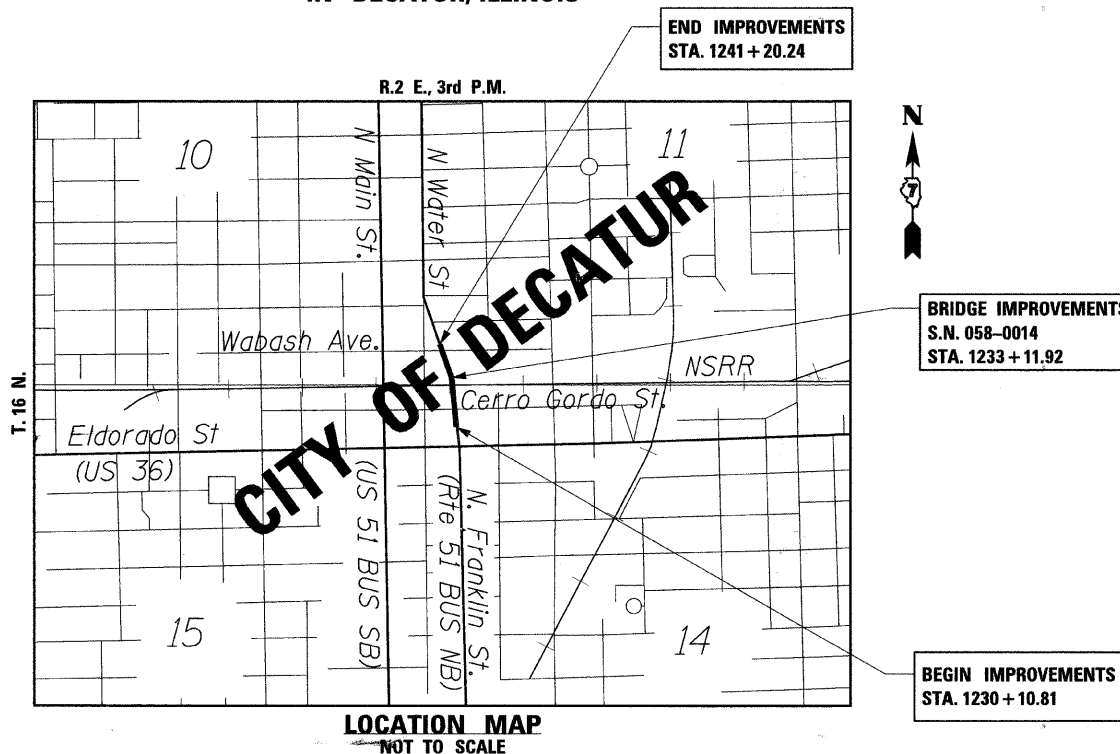
Michael J. Bryant
MICHAEL J. BRYANT, P.E.
LICENSED PROFESSIONAL ENGINEER
ILLINOIS NO. 44543 EXPIRES 11-30-2011
DATE 3/12/20



FULL SIZE PLANS HAVE BEEN PREPARED USING STANDARD ENGINEERING SCALES. REDUCED SIZED PLANS WILL NOT CONFORM TO STANDARD SCALES. IN MAKING MEASUREMENTS ON REDUCED PLANS, THE ABOVE SCALES MAY BE USED.

J.U.L.I.E.
JOINT UTILITY LOCATION INFORMATION FOR EXCAVATION
1-800-892-0123
OR 811

PROJECT ENGINEER : MARK DAUGHERTY
SQUAD LEADER/UNIT CHIEF
CONTRACT NO. 74215



TOTAL LENGTH OF IMPROVEMENT = 1109.43 FEET = 0.210 MILES
NET LENGTH OF IMPROVEMENT = 1109.43 FEET = 0.210 MILES

DESIGN DESIGNATION - CLASS I ROADWAY, 13,400 (2003) ADT; 19,334 (2031) ADT
FUNCTIONAL CLASSIFICATION - OTHER PRINCIPAL ARTERIAL
DESIGN SPEED - 35 MPH



STATE OF ILLINOIS
DEPARTMENT OF TRANSPORTATION
DIVISION OF HIGHWAYS

SUBMITTED March 22 2020

Ryan Z. Drake
DEPUTY DIRECTOR OF HIGHWAYS, REGION ENGINEER

May 7 2010
Scott E. Stitt, P.E.
acting ENGINEER OF DESIGN AND ENVIRONMENT

May 7 2010
Christine M. Reed
DIRECTOR OF HIGHWAYS, CHIEF ENGINEER

PRINTED BY THE AUTHORITY
OF THE STATE OF ILLINOIS