

STATE OF ILLINOIS
DEPARTMENT OF TRANSPORTATION
DIVISION OF HIGHWAYS

**PROPOSED
HIGHWAY PLANS**

F.A.P ROUTE 760 (IL-48)
SECTION 124 BR-1

BRIDGE DECK REPAIRS
CLINTON LAKE 4 MI NORTH OF WELDON
DEWITT COUNTY

C-95-051-06

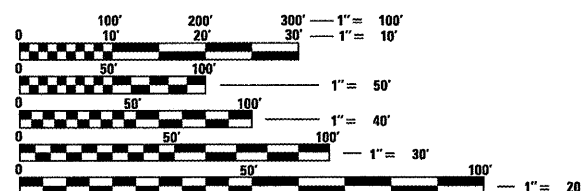
F.A.P. RTE.	SECTION	COUNTY	TOTAL SHEETS	SHEET NO.
760	124 BR-1	DEWITT	23	1
		ILLINOIS	CONTRACT NO. 70531	

FOR INDEX OF SHEETS, SEE SHEET NO. 2
FOR SUMMARY OF QUANTITIES, SEE SHEET NO. 3

**CURRENT
TRAFFIC DATA**

2010 ADT = 950
2030 ADT = 1,100
PU+PC % = 81.4
SU % = 9.6
MU% = 9.0

**DESIGN DESIGNATION
MINOR ARTERIAL**

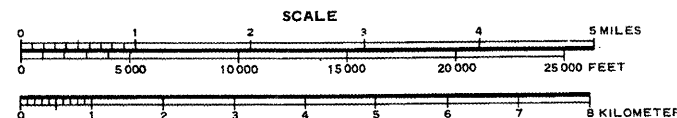
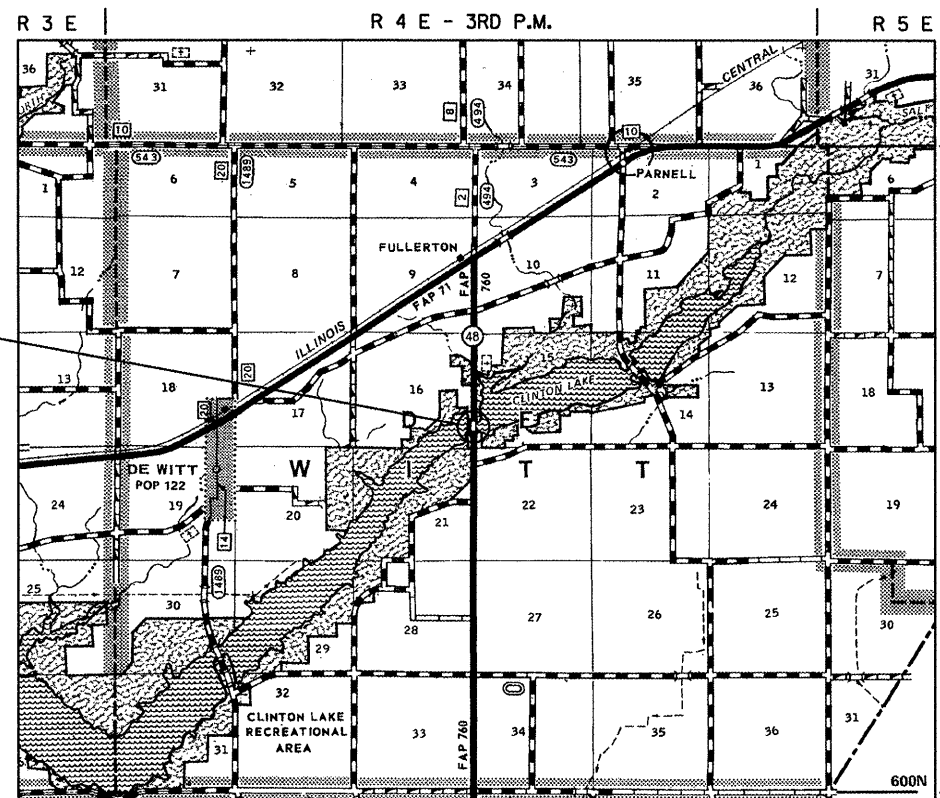


FULL SIZE PLANS HAVE BEEN PREPARED USING STANDARD ENGINEERING SCALES. REDUCED SIZED PLANS WILL NOT CONFORM TO STANDARD SCALES. IN MAKING MEASUREMENTS ON REDUCED PLANS, THE ABOVE SCALES MAY BE USED.

J.U.L.I.E.
JOINT UTILITY LOCATION INFORMATION FOR EXCAVATION
1-800-892-0123
OR 811 DE WITT TOWNSHIP

PROJECT ENGINEER: TIM BRANDENBURG
PROJECT MANAGER: GARY SIMS
217-465-4181
CONTRACT NO. 70531

EXISTING S.N. 020-0045
F.A.P. 760 (IL-48) OVER
SALT CREEK (CLINTON LAKE)
STATION 274+16.50
PROPOSED STRUCTURE REPAIRS



GROSS LENGTH = 351.83 FT. = 0.067 MILE
NET LENGTH = 351.83 FT. = 0.067 MILE



STATE OF ILLINOIS
DEPARTMENT OF TRANSPORTATION
DIVISION OF HIGHWAYS

SUBMITTED 2/25 20 10
Frank E. Brown
DEPUTY DIRECTOR OF HIGHWAYS, REGION ENGINEER

May 7 20 10
Scott E. Sitt, P.E.
ENGINEER OF DESIGN AND ENVIRONMENT

May 7 20 10
Christine M. Reeder
DIRECTOR OF HIGHWAYS, CHIEF ENGINEER

**PRINTED BY THE AUTHORITY
OF THE STATE OF ILLINOIS**