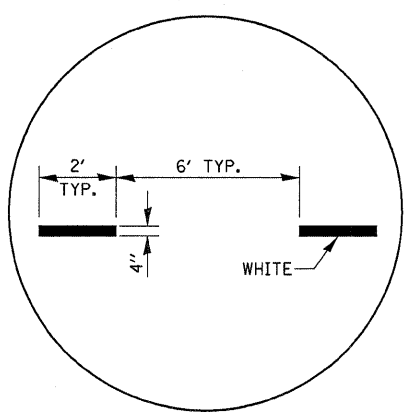
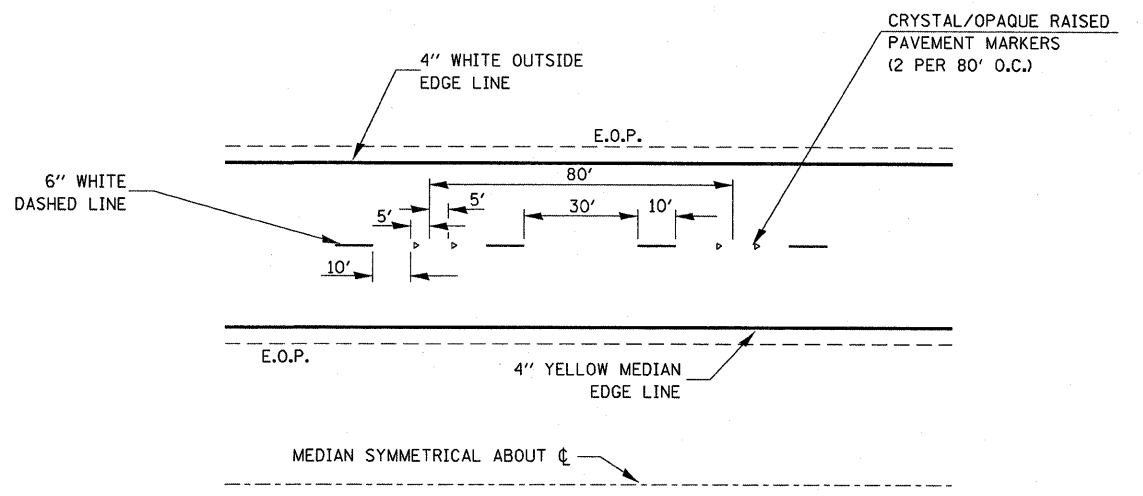


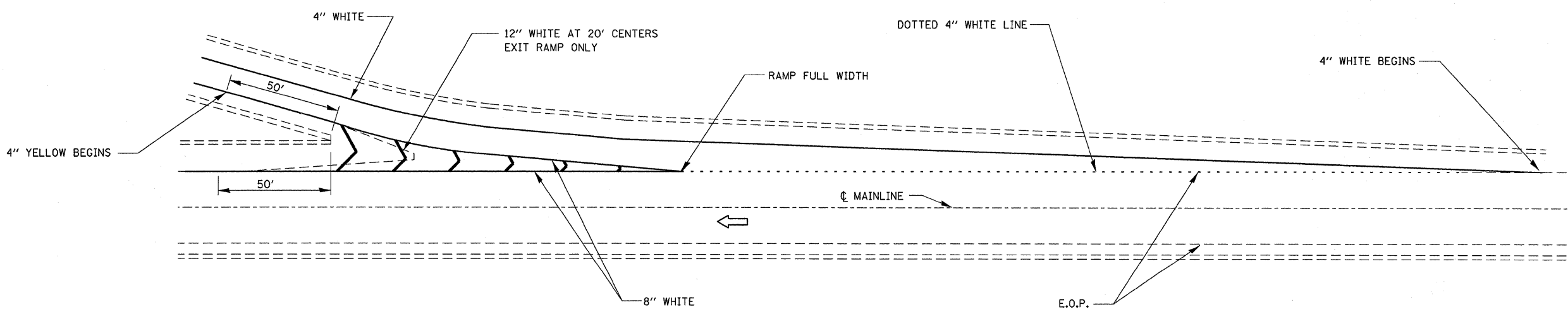
**TYPICAL PAVEMENT MARKING FOR ENTRANCE RAMP TERMINALS**



**INTERSTATE RAMP TRANSITION LINE**



**TYPICAL PAVEMENT MARKINGS**



**TYPICAL PAVEMENT MARKINGS FOR EXIT RAMP TERMINALS**

FILE NAME = c:\pw_work\pwsdot\brabogp\dms30564\dets11.s.dgn	USER NAME = brabogp	DESIGNED - ---	REVISED - ---	<b>STATE OF ILLINOIS DEPARTMENT OF TRANSPORTATION</b>	<b>DETAILS</b>		F.A.I. RTE.	SECTION	COUNTY	TOTAL SHEETS	SHEET NO.
	PLOT SCALE = 1250.0000 ' / IN.	DRAWN - ---	REVISED - ---				57	196-1.21BS-3 & I	KANKAKEE	115	61
	PLOT DATE = Mar 25, 2010 - 12:29:01 PM	CHECKED - ---	REVISED - ---				<b>CONTRACT NO. 66608</b>				
				SCALE: _____ SHEET NO. ___ OF ___ SHEETS STA. _____ TO STA. _____		ILLINOIS FED. AID PROJECT					