




CROSS SECTION LEGEND

C = CUT (SQ. FT.) 
F = FILL (SQ. FT.) 



Drawing file: \\Projects\60090001 - Broadway Ave Reconstruction\XSECT\XSECT.dwg Mar 29, 2010 - 11:29am

HANCOCK ENGINEERING
 Civil Engineers
 Municipal Consultants
 Established 1911

USER NAME -	DESIGNED - WOP	REVISED -
PLOT SCALE -	DRAWN - MK/LEV/DMM	REVISED -
PLOT DATE -	CHECKED - WOP	REVISED -
	DATE - 3-29-10	REVISED -

**STATE OF ILLINOIS
 DEPARTMENT OF TRANSPORTATION**

**STATION CROSS SECTIONS
 BROADWAY AVENUE**
 SCALE: 1"=10'H./5'V. SHEET NO. 4 OF 4 SHEETS STA. 21+50 TO STA. 26+14

ROUTE NO. 2406	SECTION 09-00114-00-FP	COUNTY COOK	TOTAL SHEETS 33	SHEET NO. 33
FIELD BOOK NO. 1588/AERIALS/LL		CONTRACT NO. 63455		
FED. ROAD DIST. NO. 1 ILLINOIS FED. AID PROJECT ARA-M-9003 (516)				