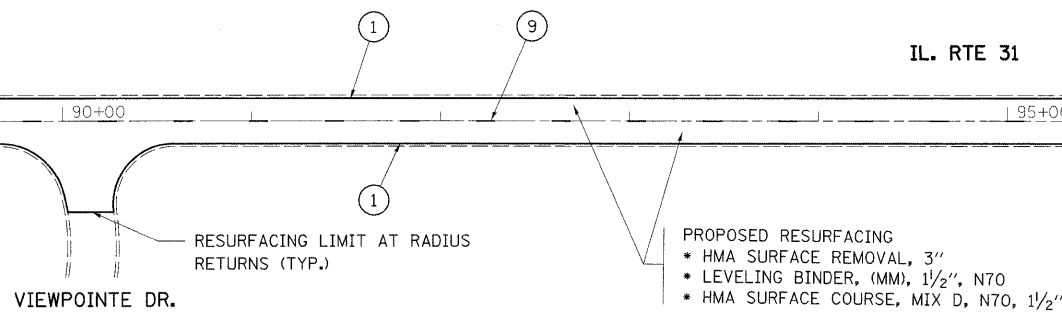


MATCH LINE STA. 88+00

MATCH LINE STA. 103+00



PROPOSED RESURFACING

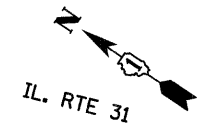
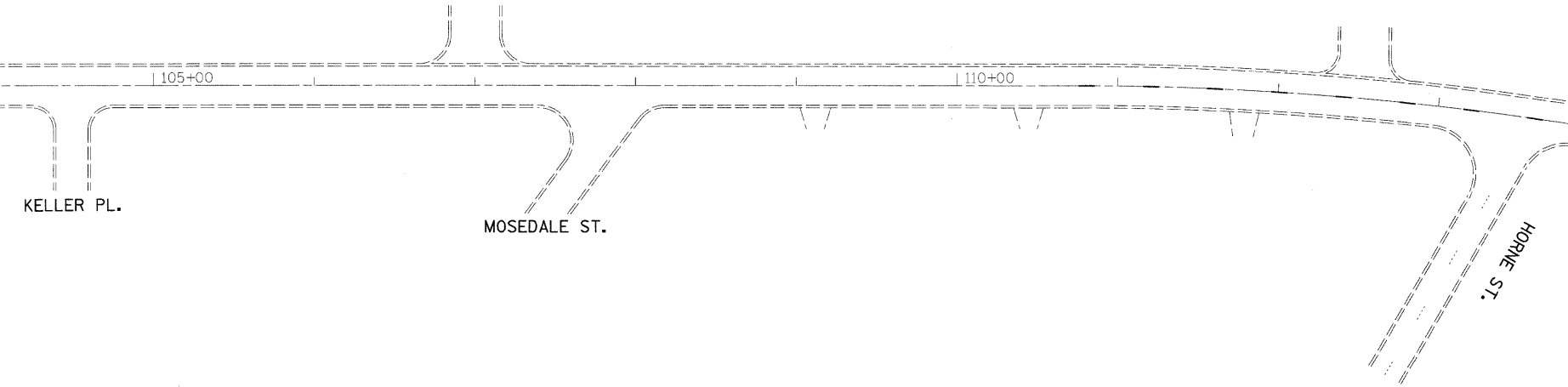
- HMA SURFACE REMOVAL, 3"
- LEVELING BINDER, (MM), 1 1/2", N70
- HMA SURFACE COURSE, MIX D, N70, 1 1/2"

PROJECT ENDS STA. 101+93

MATCH LINE STA. 103+00

LEGEND

- ① THPL PVT MK LINE WHITE EDGE LINE, 4"
- ② THPL PVT MK LINE SOLID DOUBLE YELLOW CENTERLINE 11" C-C, 4"
- ③ THPL PVT MK LINE SOLID WHITE LANE LINE, 6"
- ④ THPL PVT MK LINE DIAGONAL YELLOW, 45° 75' C-C, 12"
- ⑤ THPL PVT MK LINE SKIP DASH WHITE LANE LINE, 30' SKIP, 10' DASH, 4"
- ⑥ THPL PVT MK LINE SOLID YELLOW CENTERLINE, 4"
- ⑦ THPL PVT MK LINE SOLID WHITE STOP BAR, 24"
- ⑧ THPL PVT MK LINE SOLID WHITE CROSSWALK, 6' C-C, 6" (TYP.)
- ⑨ THPL PVT MK LINE SKIP DASH YELLOW CENTERLINE, 30' SKIP, 10' DASH, 4"
- ⑩ THPL PVT MK LINE SOLID WHITE LETTER & SYMBOLS



FILE NAME =	USER NAME = baue+d1	DESIGNED -	REVISED - WAH 04-28-10
c:\p\work\p\WID01\BAUEHDL\d0183516\DJ144	10-sh-t-plan.dgn	DRAWN -	REVISED -
	PLOT SCALE = 50,0000 "/ IN.	CHECKED -	REVISED -
	PLOT DATE = 4/28/2010	DATE -	REVISED -

STATE OF ILLINOIS
DEPARTMENT OF TRANSPORTATION

IL. ROUTE 31 (WILDROSE SPRINGS DR. TO HORNE ST.)
ROADWAY & PAVEMENT MARKING PLAN

F.A.U. RTE.	SECTION	COUNTY	TOTAL SHEETS	SHEET NO.
3887	2010-002RS	KANE	25	//
FED. ROAD DIST. NO.		ILLINOIS FED. AID PROJECT		
		CONTRACT NO. 60K15		

SCALE: 1"=50' SHEET NO. OF SHEETS STA. TO STA.