

F.A.U. RTE.	SECTION	COUNTY	TOTAL SHEETS	SHEET NO.
3887	2010-002RS	KANE	25	1
ILLINOIS		CONTRACT NO. 60K15		

STATE OF ILLINOIS
DEPARTMENT OF TRANSPORTATION
DIVISION OF HIGHWAYS

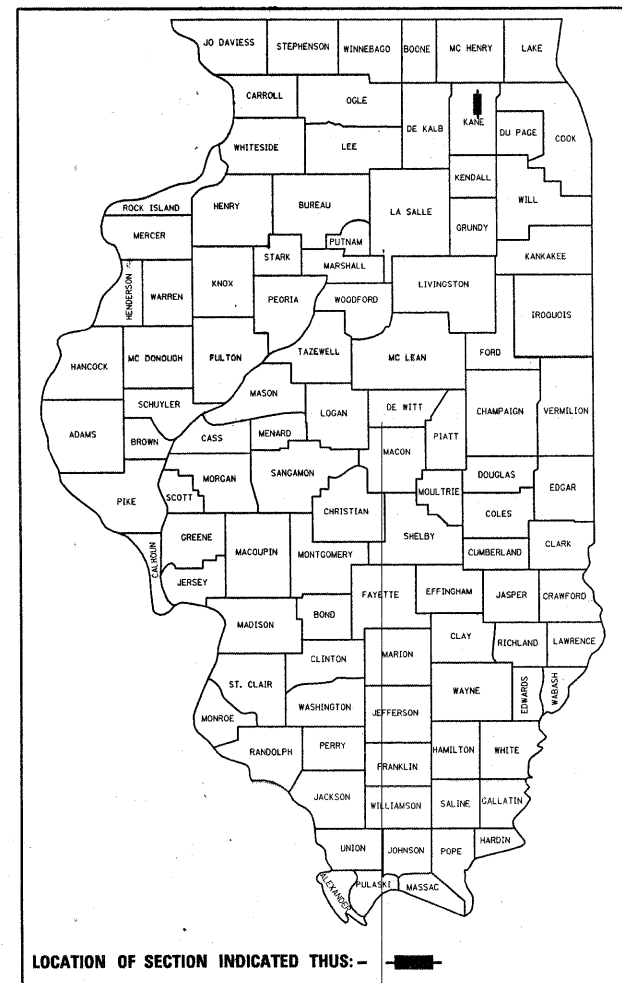
D-91-441-10

**PROPOSED
HIGHWAY PLANS**

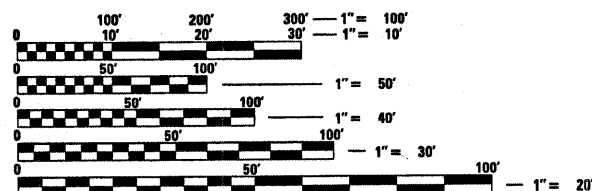
F.A.U. ROUTE 3887 (IL. RTE. 31)
WILDROSE SPRINGS DR. TO HORNE ST.
SECTION 2010-002RS
RESURFACING (3P)
PROJECT: M-3887(003)
KANE COUNTY
C-91-441-10

FOR INDEX OF SHEETS, SEE SHEET NO.

IMPROVEMENT IS LOCATED IN THE CITY OF ST. CHARLES



LOCATION OF SECTION INDICATED THIS: ———

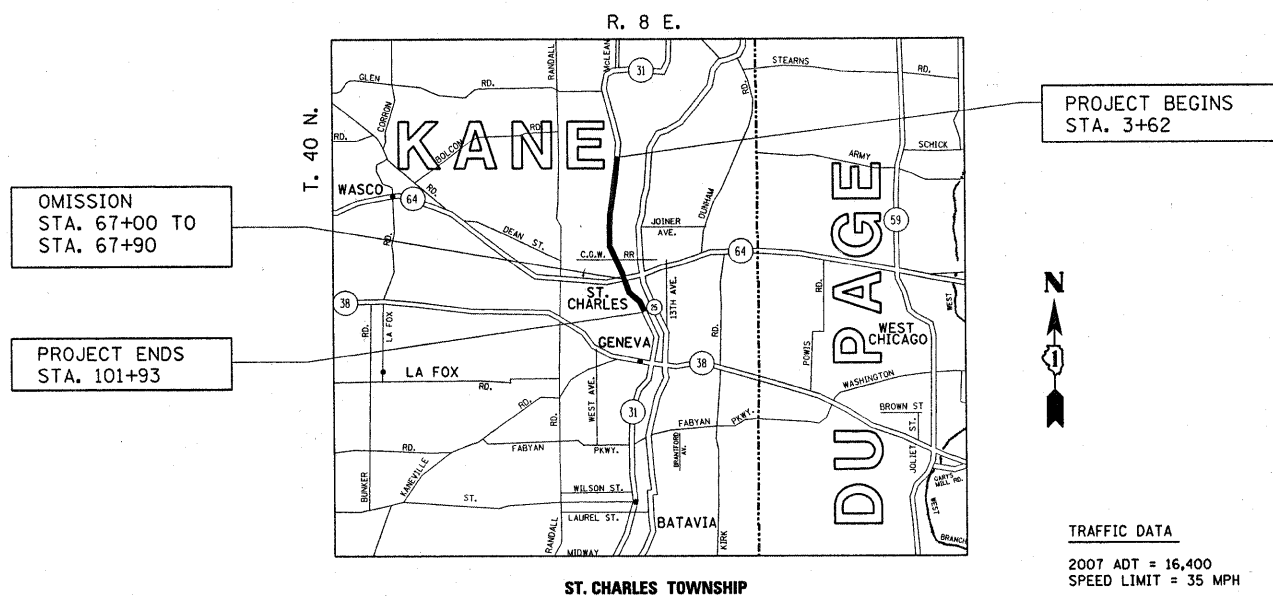


FULL SIZE PLANS HAVE BEEN PREPARED USING STANDARD ENGINEERING SCALES. REDUCED SIZED PLANS WILL NOT CONFORM TO STANDARD SCALES. IN MAKING MEASUREMENTS ON REDUCED PLANS, THE ABOVE SCALES MAY BE USED.

J.U.L.I.E.
JOINT UTILITY LOCATION INFORMATION FOR EXCAVATION
1-800-892-0123
OR 811

PROJECT ENGINEER JENPAI CHANG 847-705-4432
PROJECT MANAGER KEN ENG

CONTRACT NO. 60K15



PROJECT BEGINS STA. 3+62

OMISSION STA. 67+00 TO STA. 67+90

PROJECT ENDS STA. 101+93



TRAFFIC DATA
2007 ADT = 16,400
SPEED LIMIT = 35 MPH

LOCATION MAP

GROSS LENGTH = 9,831 FT. = 1.862 MILE
NET LENGTH = 9,731 FT. = 1.843 MILE

STATE OF ILLINOIS
DEPARTMENT OF TRANSPORTATION
DIVISION OF HIGHWAYS

SUBMITTED MARCH 16, 2010

Diane M. D'Kofa DEPUTY DIRECTOR OF HIGHWAYS, REGION ENGINEER

May 7 2010
Scott E. Stett PE/EA ENGINEER OF DESIGN AND ENVIRONMENT

May 7 2010
Christine M. Reed DIRECTOR OF HIGHWAYS, CHIEF ENGINEER

**PRINTED BY THE AUTHORITY
OF THE STATE OF ILLINOIS**