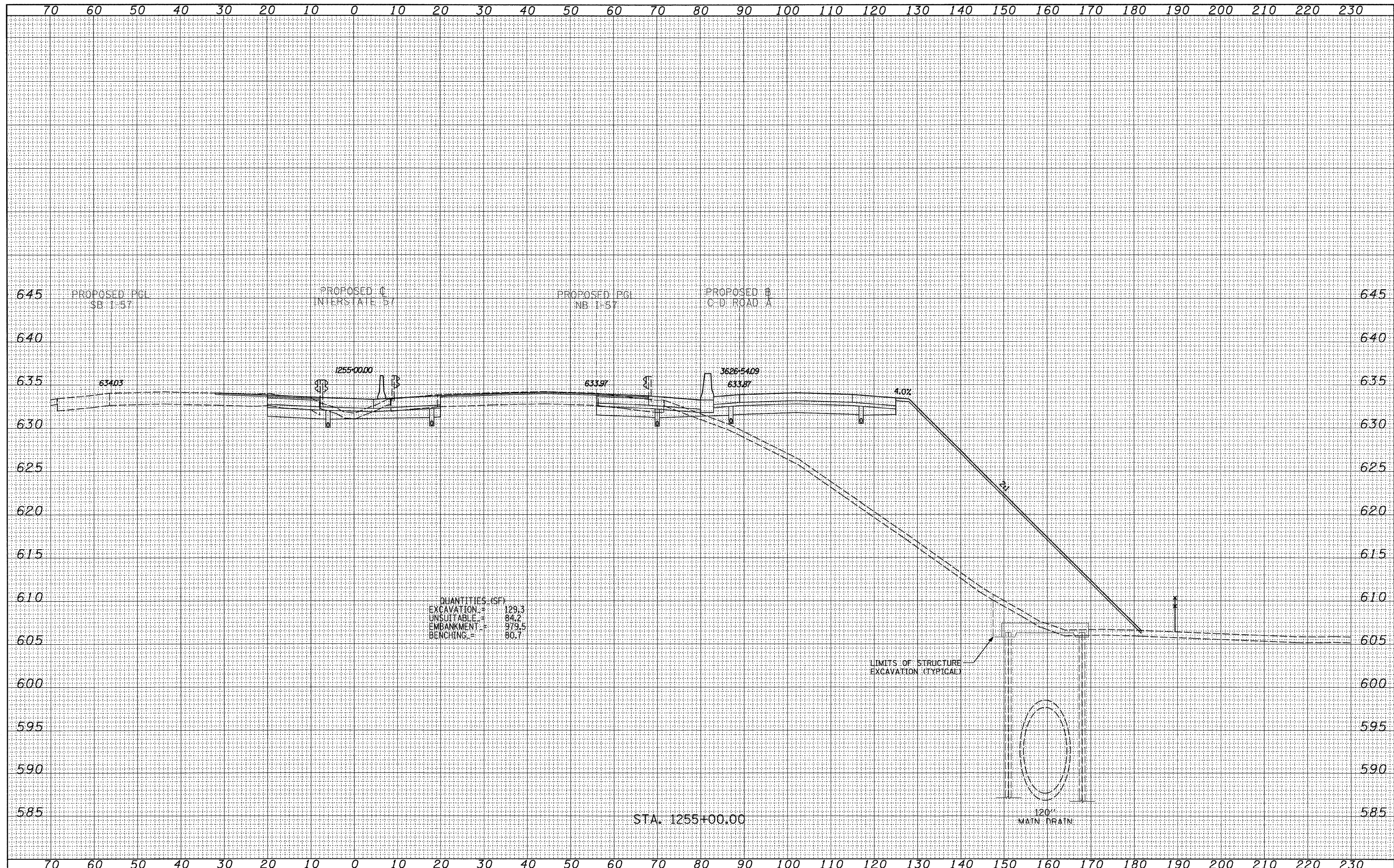


DATE	
BY	
SURVEYED	
PLOTTED	
NOTE BOOK	
AREAS CHECKED	
NO.	


DATE	
BY	
SURVEYED	
PLOTTED	
NOTE BOOK	
AREAS CHECKED	
NO.	



QUANTITIES (SF)

EXCAVATION	=	129.3
UNSUITABLE	=	84.2
EMBANKMENT	=	979.5
BENCHING	=	80.7

LIMITS OF STRUCTURE EXCAVATION (TYPICAL)



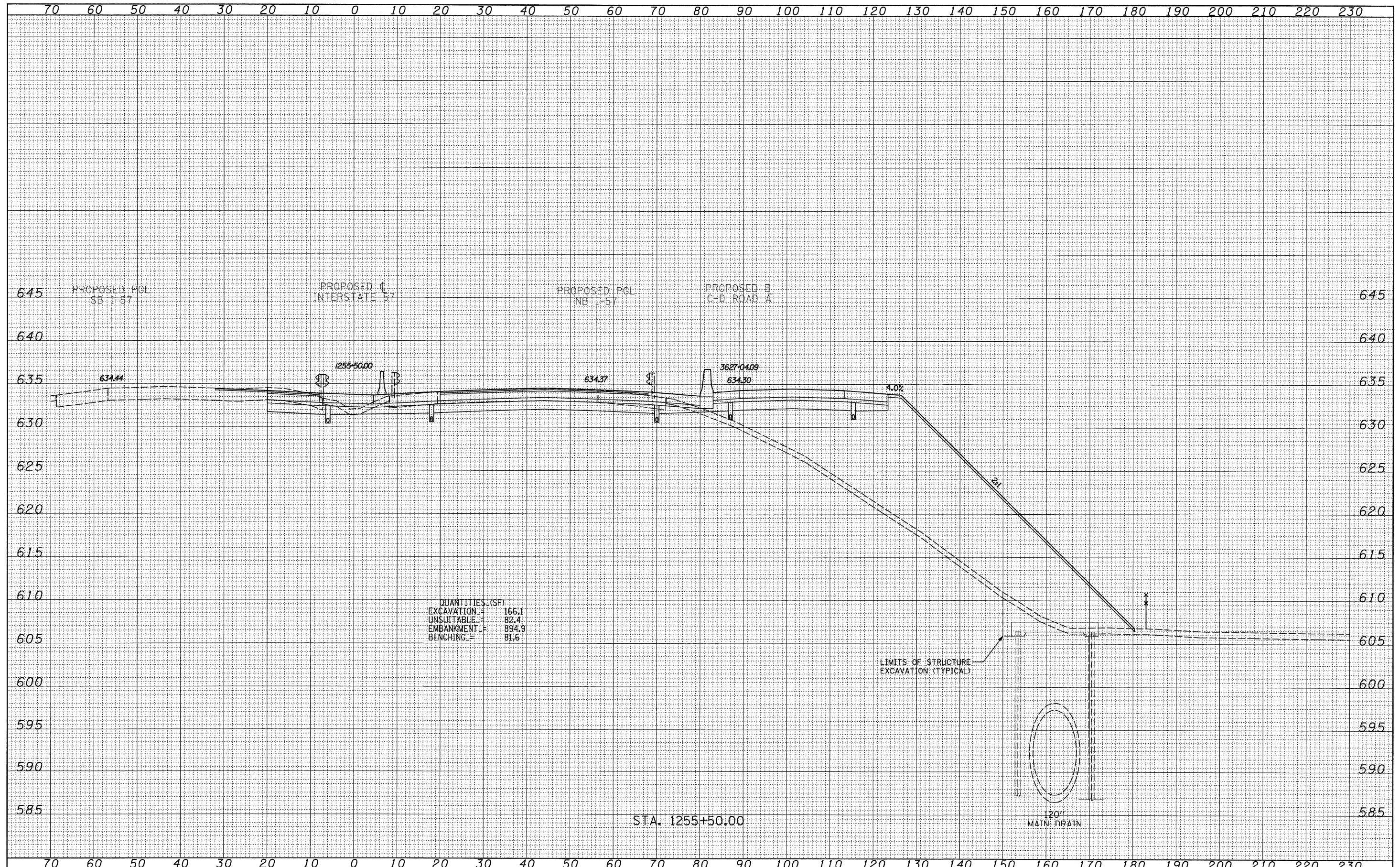
STA. 1255+00.00

<b>TYLIN INTERNATIONAL</b> USER NAME = PLOT SCALE = PLOT DATE =	DESIGNED - JDF DRAWN - JDF CHECKED - JPM DATE - 3/18/2010	REVISED - 4/29/2010 REVISED - REVISED - REVISED -	<b>STATE OF ILLINOIS</b> <b>DEPARTMENT OF TRANSPORTATION</b>	<b>I-57 AT I-294 INTERCHANGE PROJECT</b> <b>PROPOSED I-57 CROSS SECTIONS</b>		F.A.I. RTE. 57 SECTION 1414.2B COUNTY COOK FEDERAL ROAD DIST. NO. [ILLINOIS] FED. AID PROJECT	TOTAL SHEETS 516 SHEET NO. 501 CONTRACT NO. 60J27
	SCALE: 1" = 40' H SHEET NO. OF SHEETS STA. 1255+00.00 TO STA. 1255+00.00						

P:\602540(57-294)\Road\PI-157 BR\PI-57XS\_SHT\_R.dgn

DATE	
BY	
SURVEYED	
PLOTTED	
IN FIELD	
DATE	
AREAS	
CHECKED	
NO.	

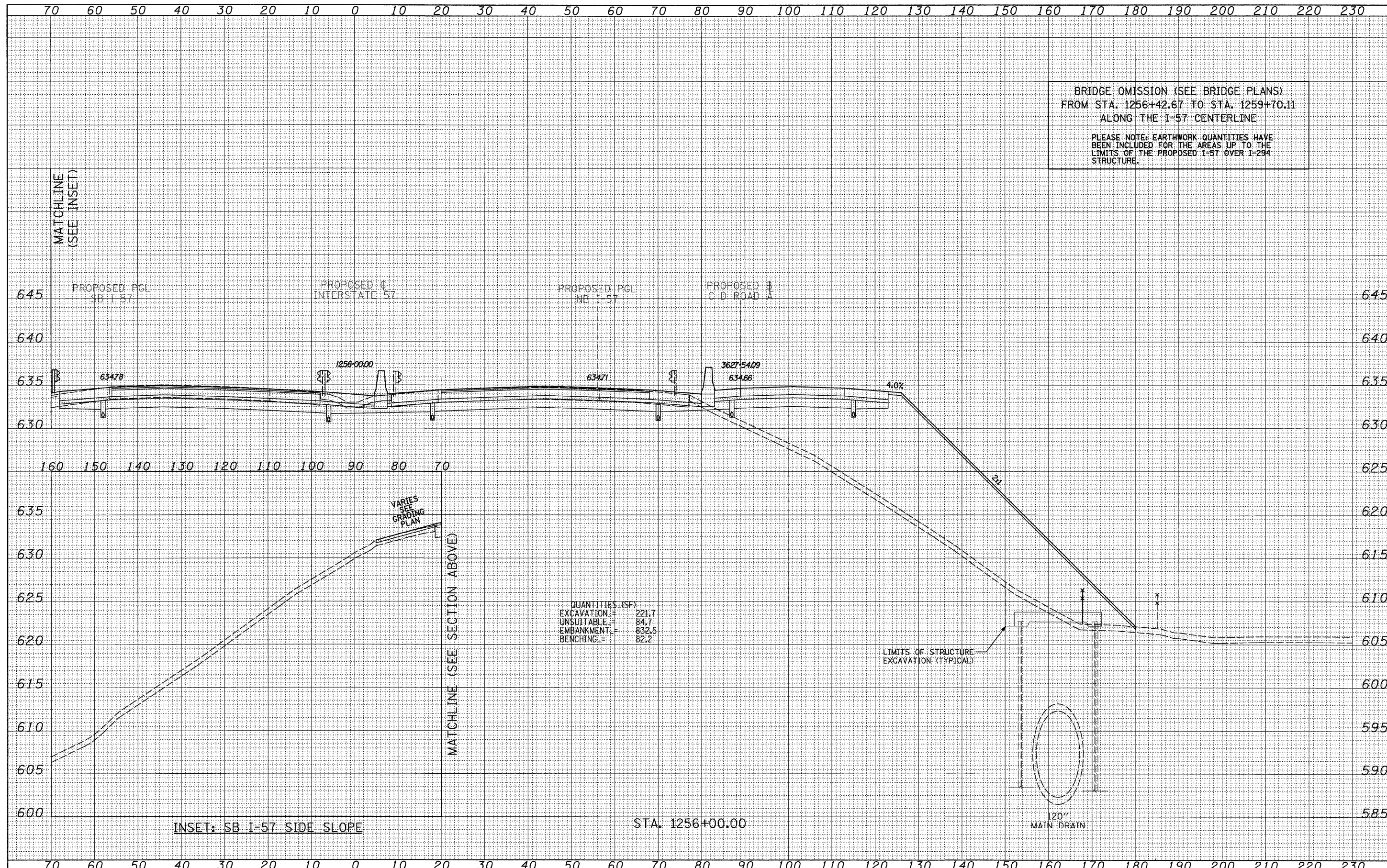
DATE	
BY	
SURVEYED	
PLOTTED	
IN FIELD	
DATE	
AREAS	
CHECKED	
NO.	



TYLIN INTERNATIONAL	USER NAME =	DESIGNED - JDF	REVISED - 4/29/2010	STATE OF ILLINOIS DEPARTMENT OF TRANSPORTATION	I-57 AT I-294 INTERCHANGE PROJECT			F.A.I. RTE.	SECTION	COUNTY	TOTAL SHEETS	SHEET NO.
	PLOT SCALE =	DRAWN - JDF	REVISED -		57	1414.2B	COOK	516	502			
	PLOT DATE =	CHECKED - JPM	REVISED -		PROPOSED I-57 CROSS SECTIONS			CONTRACT NO. 60J27				
		DATE - 3/18/2010	REVISED -		SCALE: 1" = 10' H	SHEET NO. OF SHEETS	STA. 1255+50.00 TO STA. 1255+50.00	FED. ROAD DIST. NO.	ILLINOIS FED. AID PROJECT			

DATE	
BY	
SURVEYED	
PLOTTED	
DATE	
AREAS	
CHECKED	
NO.	

DATE	
BY	
SURVEYED	
PLOTTED	
DATE	
AREAS	
CHECKED	
NO.	



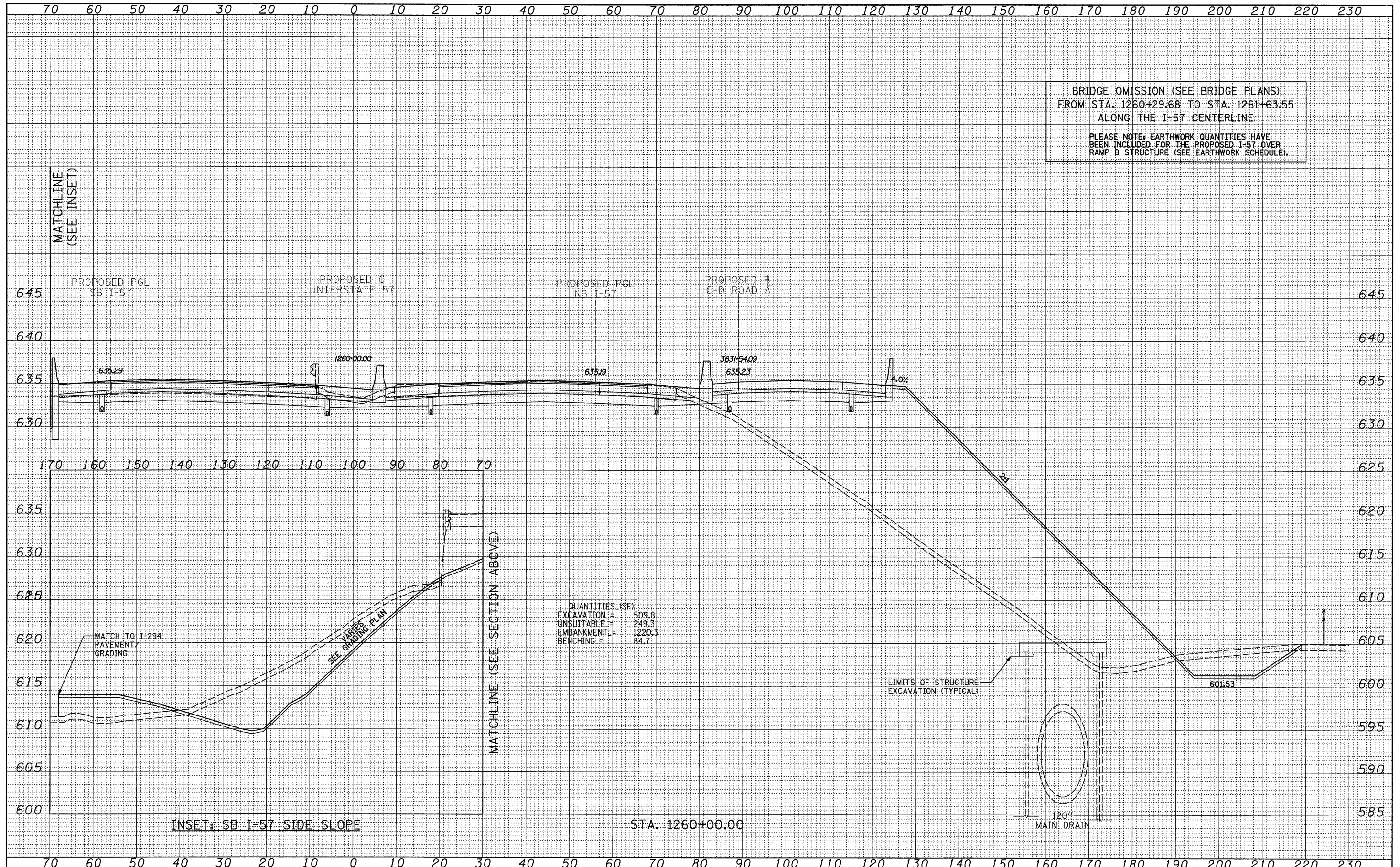
BRIDGE OMISSION (SEE BRIDGE PLANS)  
 FROM STA. 1256+42.67 TO STA. 1259+70.11  
 ALONG THE I-57 CENTERLINE

PLEASE NOTE: EARTHWORK QUANTITIES HAVE  
 BEEN INCLUDED FOR THE AREAS UP TO THE  
 LIMITS OF THE PROPOSED I-57 OVER I-294  
 STRUCTURE.

TYLIN INTERNATIONAL	USER NAME =	DESIGNED - JDF	REVISED - 4/29/2010	STATE OF ILLINOIS DEPARTMENT OF TRANSPORTATION	I-57 AT I-294 INTERCHANGE PROJECT			F.A.I. RTE.	SECTION	COUNTY	TOTAL SHEETS	SHEET NO.
	PLOT SCALE =	DRAWN - JDF	REVISED -		57	1414.2B	COOK	516	503			
	PLOT DATE =	CHECKED - JPM	REVISED -		PROPOSED I-57 CROSS SECTIONS			CONTRACT NO. 60J27				
		DATE - 3/18/2010	REVISED -		SCALE: 1" = 10' V, 1" = 80' H	SHEET NO. OF SHEETS	STA. 1256+00.00 TO STA. 1256+00.00	FED. ROAD DIST. NO. ILLINOIS FED. AID PROJECT				

DATE	
BY	
SURVEYED	
FINAL SURVEY	
NOTE BOOK	
NO.	
TEMPLATE	
AREAS CHECKED	

DATE	
BY	
SURVEYED	
ORIGINAL SURVEY	
NOTE BOOK	
NO.	
TEMPLATE	
AREAS CHECKED	



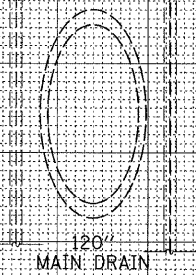
BRIDGE OMISSION (SEE BRIDGE PLANS)  
 FROM STA. 1260+29.68 TO STA. 1261+63.55  
 ALONG THE I-57 CENTERLINE

PLEASE NOTE: EARTHWORK QUANTITIES HAVE  
 BEEN INCLUDED FOR THE PROPOSED I-57 OVER  
 RAMP B STRUCTURE (SEE EARTHWORK SCHEDULE).

QUANTITIES (SF):

EXCAVATION	=	509.8
UNSLITTABLE	=	249.3
EMBANKMENT	=	1220.3
BENCHING	=	84.7

LIMITS OF STRUCTURE  
 EXCAVATION (TYPICAL)



INSET: SB I-57 SIDE SLOPE

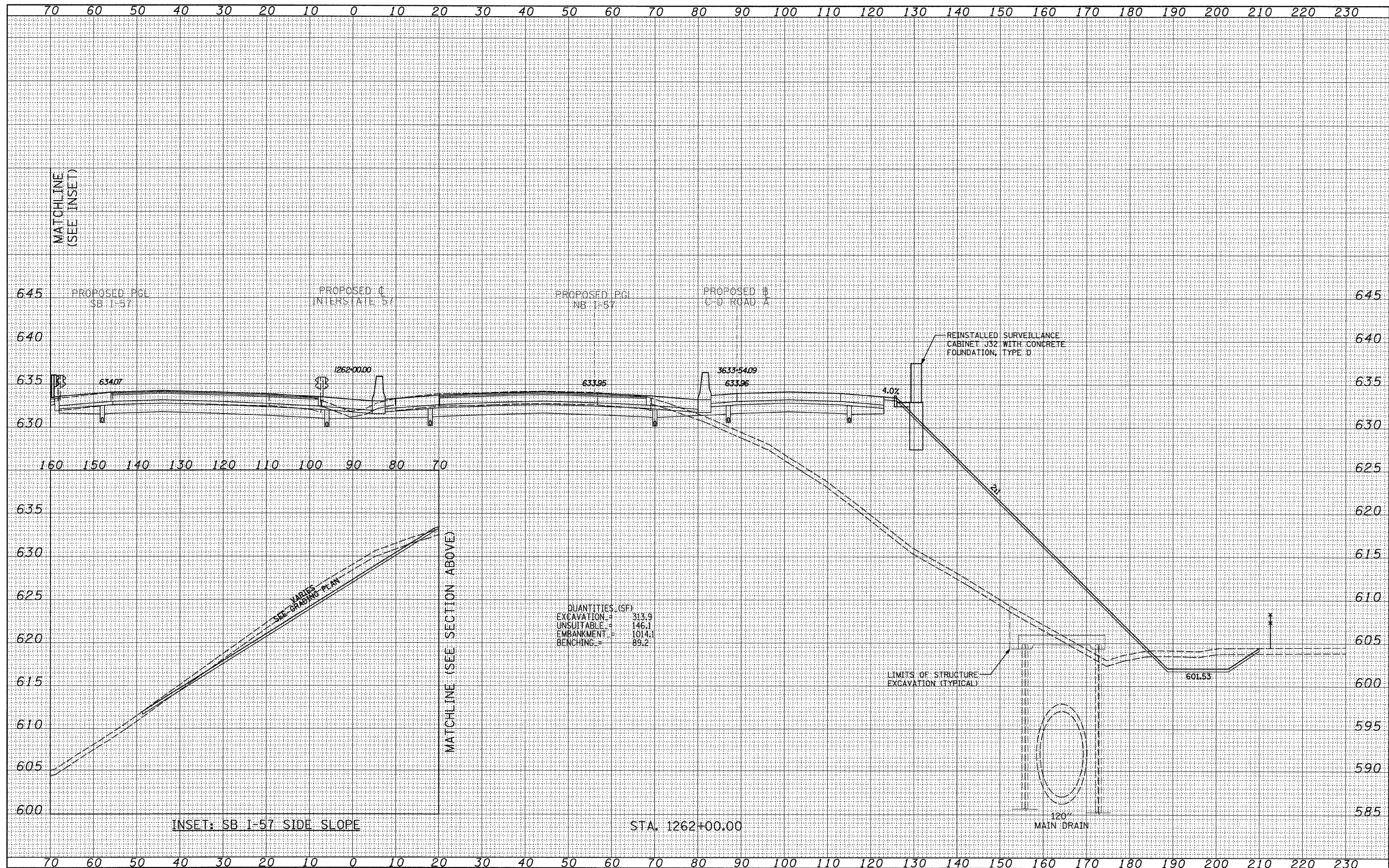
STA. 1260+00.00

<b>TYLIN INTERNATIONAL</b>	USER NAME =	DESIGNED - JDF	REVISED - 4/29/2010	<b>STATE OF ILLINOIS          DEPARTMENT OF TRANSPORTATION</b>	<b>I-57 AT I-294 INTERCHANGE PROJECT          PROPOSED I-57 CROSS SECTIONS</b>		F.A.I. RTE. =	SECTION	COUNTY	TOTAL SHEET NO.
	PLOT SCALE =	CHECKED - JPM	REVISED -		57	1414.2B	COOK	516	504	
	PLOT DATE =	DATE - 3/18/2010	REVISED -		SCALE: 1" = 10' H SHEET NO. OF SHEETS STA. 1260+00.00 TO STA. 1260+00.00		FED. ROAD DIST. NO. ILLINOIS FED. AID PROJECT		CONTRACT NO. 60J27	

P:\602540(57-294)\Road\PI.157 BRNP1.57XS\_SHT\_R.dgn

FINAL SURVEY	BY	DATE
SURVEYED		
TABLE NO.		
NOTE BOOK		
AREAS CHECKED		
NO.		

ORIGINAL SURVEY	BY	DATE
SURVEYED		
TABLE NO.		
NOTE BOOK		
AREAS CHECKED		
NO.		

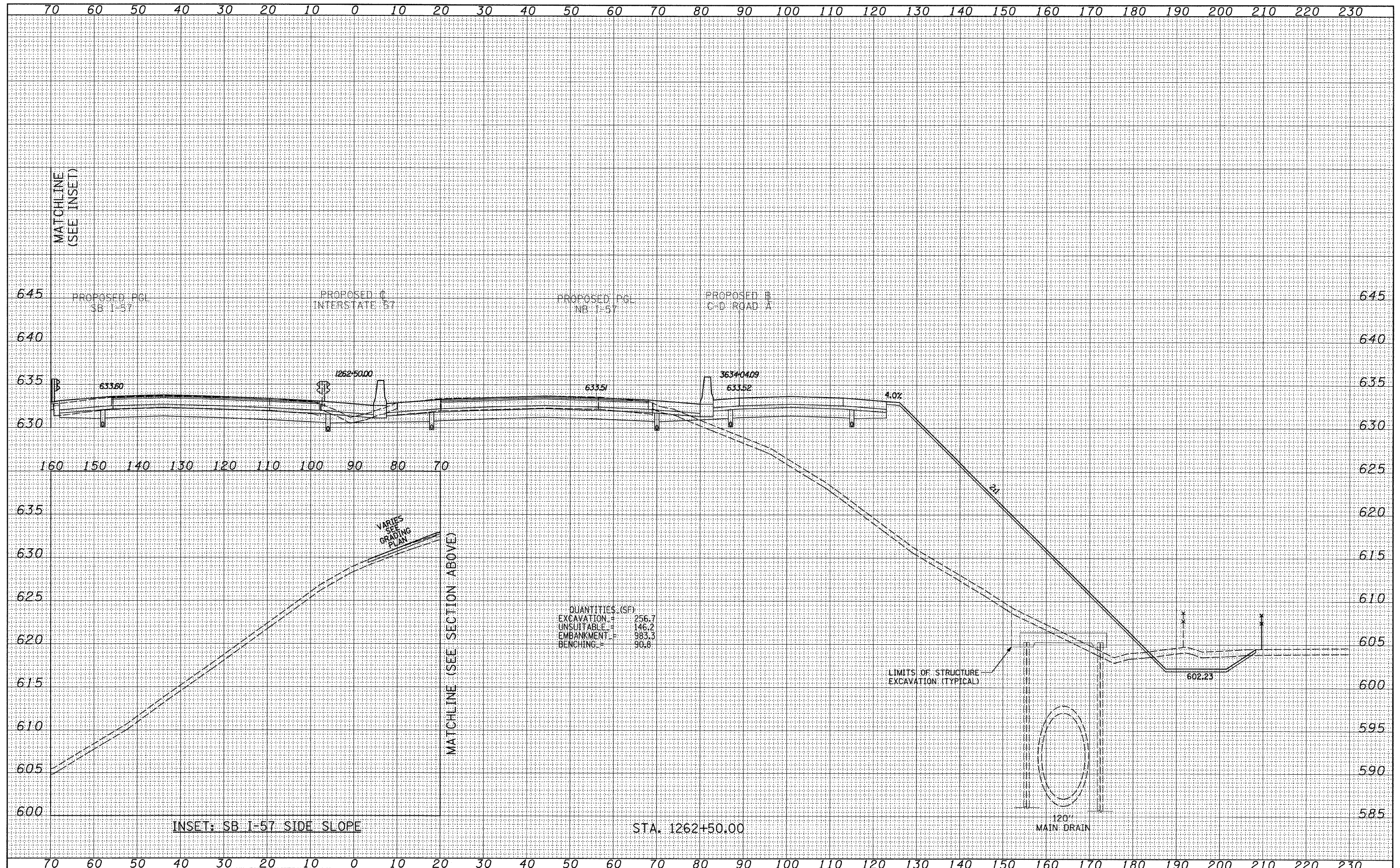


<b>TYLIN INTERNATIONAL</b>	USER NAME =	DESIGNED - JDF	REVISED - 4/29/2010	<b>STATE OF ILLINOIS</b> <b>DEPARTMENT OF TRANSPORTATION</b>	<b>I-57 AT I-294 INTERCHANGE PROJECT</b> <b>PROPOSED I-57 CROSS SECTIONS</b>			F.A.I. RTE. 57	SECTION 1414.2B	COUNTY COOK	TOTAL SHEETS 516	SHEET NO. 505
	PLOT SCALE =	CHECKED - JPM	REVISED -		SCALE: 1" = 10' H	SHEET NO. OF SHEETS	STA. 1262+00.00 TO STA. 1262+00.00	CONTRACT NO. 60J27				
	PLOT DATE =	DATE - 3/18/2010	REVISED -		FED. ROAD DIST. NO. ILLINOIS FED. AID PROJECT							

P:\602540(57-294)\Road\PI.157 BR\PI.57XS\_SHT\_R.dgn

DATE	
BY	
FINAL SURVEY	
PLOTTED	
NOTE BOOK	
AREAS CHECKED	
NO.	

DATE	
BY	
ORIGINAL SURVEY	
PLOTTED	
NOTE BOOK	
AREAS CHECKED	
NO.	



QUANTITIES (SF)

EXCAVATION	=	256.7
UNSUITABLE	=	146.2
EMBANKMENT	=	983.3
BENCHING	=	90.8

**TYLIN** INTERNATIONAL

USER NAME =	DESIGNED - JDF	REVISED - 4/29/2010
	DRAWN - JDF	REVISED -
PLOT SCALE =	CHECKED - JPM	REVISED -
PLOT DATE =	DATE - 3/18/2010	REVISED -

STATE OF ILLINOIS  
DEPARTMENT OF TRANSPORTATION

I-57 AT I-294 INTERCHANGE PROJECT  
PROPOSED I-57 CROSS SECTIONS

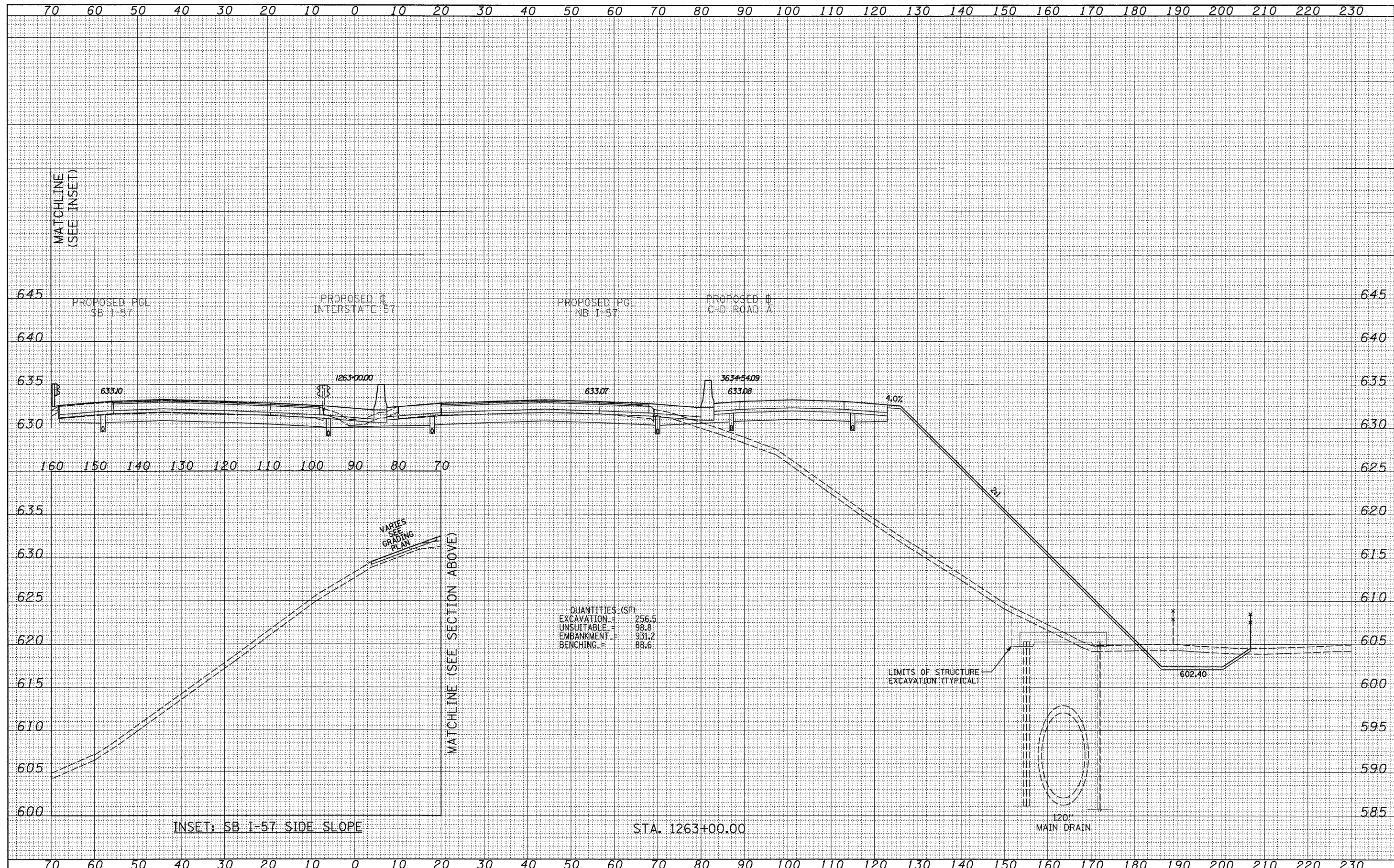
SCALE: 1" = 10' H  
SHEET NO. OF SHEETS STA. 1262+50.00 TO STA. 1262+50.00

F.A.I. RTE.	SECTION	COUNTY	TOTAL SHEETS	SHEET NO.
57	1414.2B	COOK	516	506
CONTRACT NO. 60J27				
FED. ROAD DIST. NO. ILLINOIS FED. AID PROJECT				

P:\602540(57-294)\Road\PI.157 BR\PI-57XS\_SHT\_R.dgn

DATE	
BY	
FINAL SURVEY	
NOTED	
NOTE BOOK NO.	
AREAS CHECKED	

DATE	
BY	
ORIGINAL SURVEY	
NOTED	
NOTE BOOK NO.	
AREAS CHECKED	

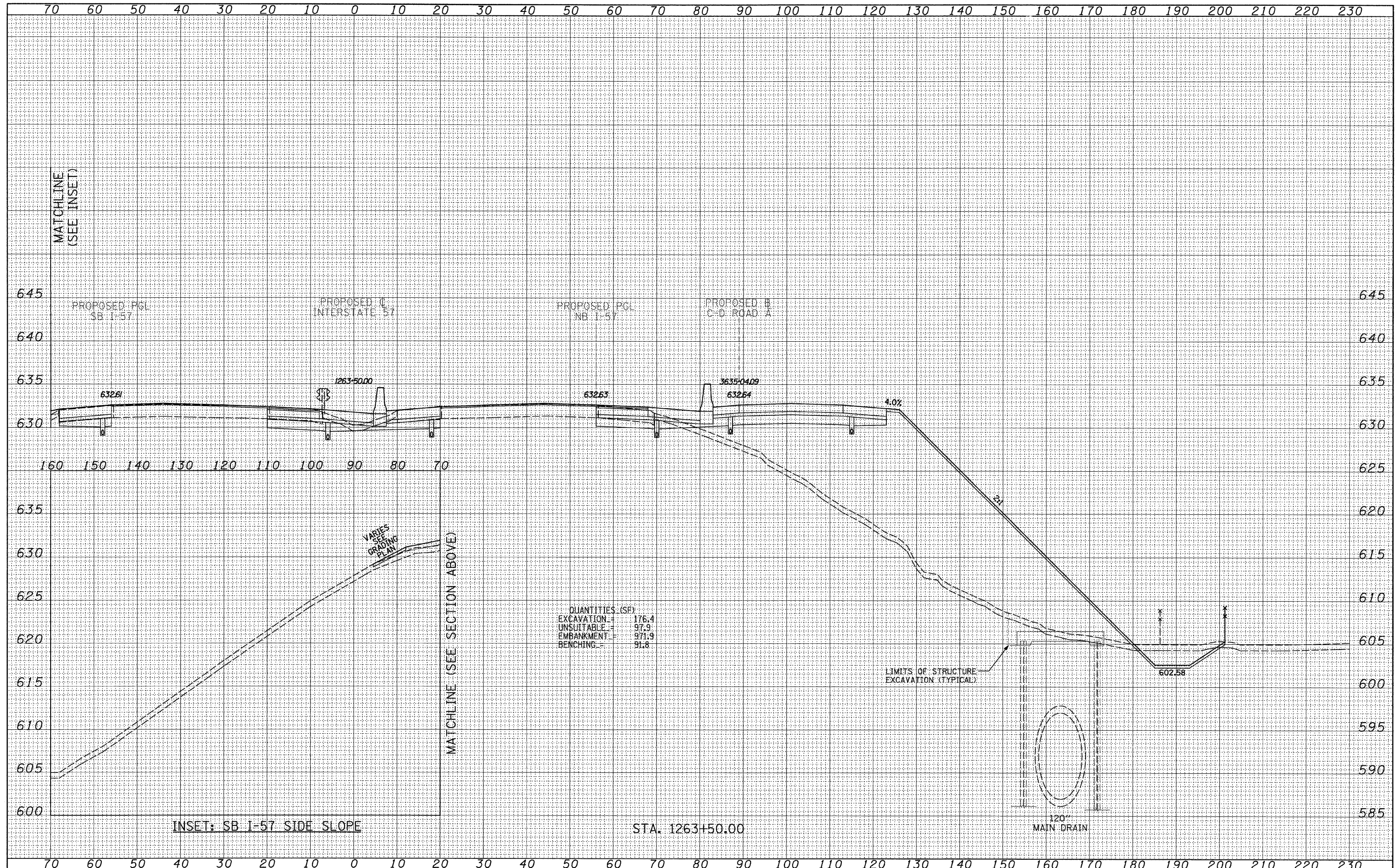


<b>TYLIN INTERNATIONAL</b> USER NAME = PLOT SCALE = PLOT DATE =	DESIGNED - JDF	REVISED - 4/29/2010	<b>STATE OF ILLINOIS</b> <b>DEPARTMENT OF TRANSPORTATION</b>	<b>I-57 AT I-294 INTERCHANGE PROJECT</b> <b>PROPOSED I-57 CROSS SECTIONS</b>		F.A.I. RTE. 57	SECTION 1414.2B	COUNTY COOK	TOTAL SHEETS 516	SHEET NO. 507
	DRAWN - JDF	REVISED -		SCALE: 1" = 40' H	SHEET NO. OF SHEETS	STA. 1263+00.00 TO STA. 1263+00.00	CONTRACT NO. 60J27		FED. ROAD DIST. NO. ILLINOIS FED. AID PROJECT	
	CHECKED - JPM	REVISED -								
	DATE - 3/18/2010	REVISED -								

P:\602540(57-294)\Road\PI-157 BR\PI-57XS\_SHT\_R.dgn

DATE	
BY	
FINAL SURVEY	
FLIGHT	
NOTE BOOK	
NO.	
AREAS CHECKED	

DATE	
BY	
ORIGINAL SURVEY	
FLIGHT	
NOTE BOOK	
NO.	
AREAS CHECKED	



QUANTITIES (SF)

EXCAVATION	176.4
UNSUITABLE	97.9
EMBANKMENT	971.9
BENCHING	91.8

LIMITS OF STRUCTURE EXCAVATION (TYPICAL)

120' MAIN DRAIN

STA. 1263+50.00

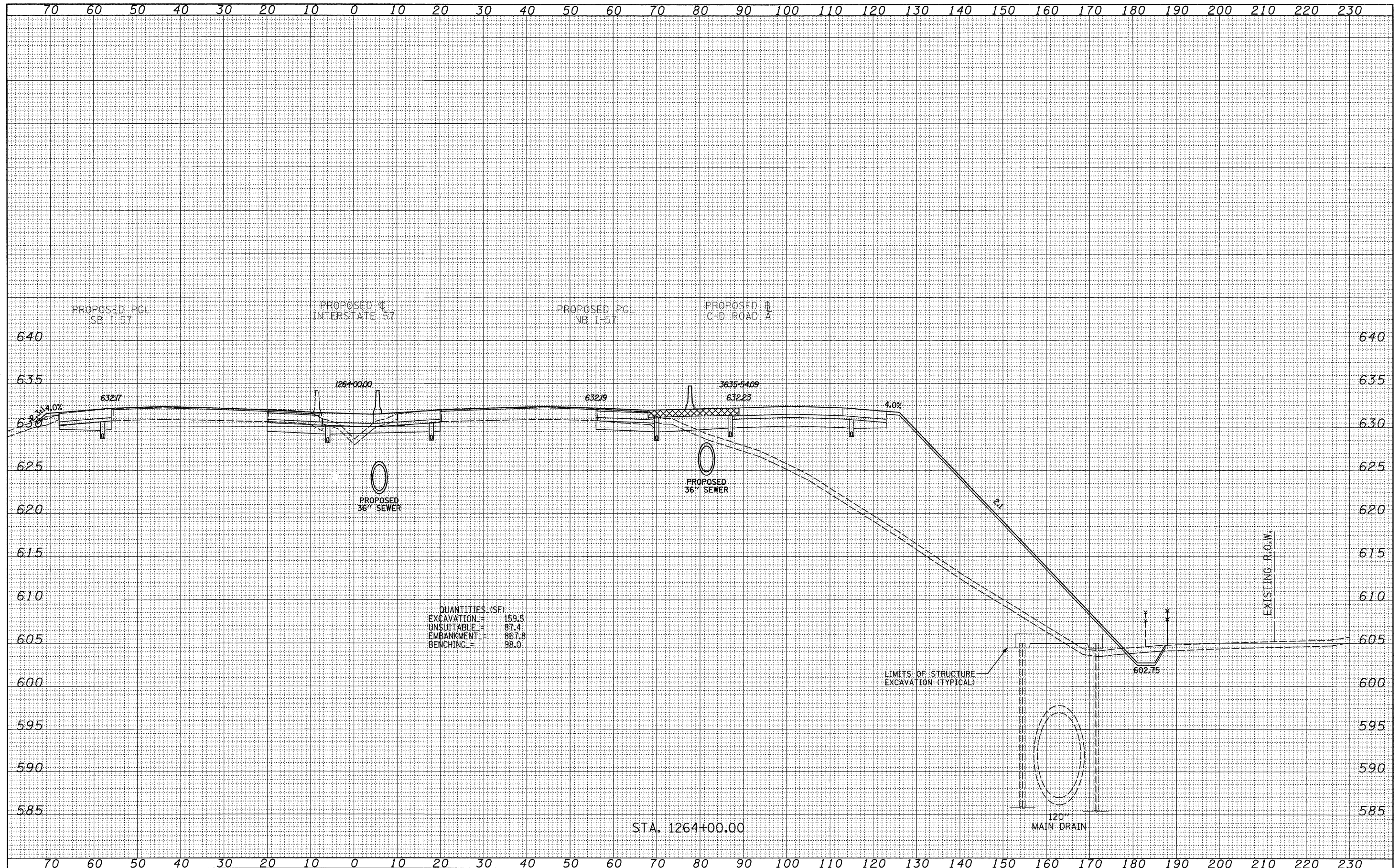
TYLIN INTERNATIONAL	USER NAME =	DESIGNED - JDF	REVISED - 4/29/2010	STATE OF ILLINOIS DEPARTMENT OF TRANSPORTATION	I-57 AT I-294 INTERCHANGE PROJECT		F.A.I. RTE.	SECTION	COUNTY	TOTAL SHEETS	SHEET NO.
	PLOT SCALE =	DRAWN - JDF	REVISED -		57	1414.2B	COOK	516	508		
PLOT DATE =	DATE - 3/18/2010	CHECKED - JPM	REVISED -	SCALE: 1" = 10' V	SHEET NO. OF SHEETS	STA. 1263+50.00 TO STA. 1263+50.00	CONTRACT NO. 60J27		FED. ROAD DIST. NO. [ILLINOIS] FED. AID PROJECT		

P:\602540(57-294)\Road\PI.157 BR\PI.157XS\_SHT\_R.dgn



DATE \_\_\_\_\_  
 BY \_\_\_\_\_  
 SURVEYED \_\_\_\_\_  
 PLOTTED \_\_\_\_\_  
 FINAL SURVEY NOTE BOOK NO. \_\_\_\_\_  
 TEMPLATE AREAS CHECKED \_\_\_\_\_

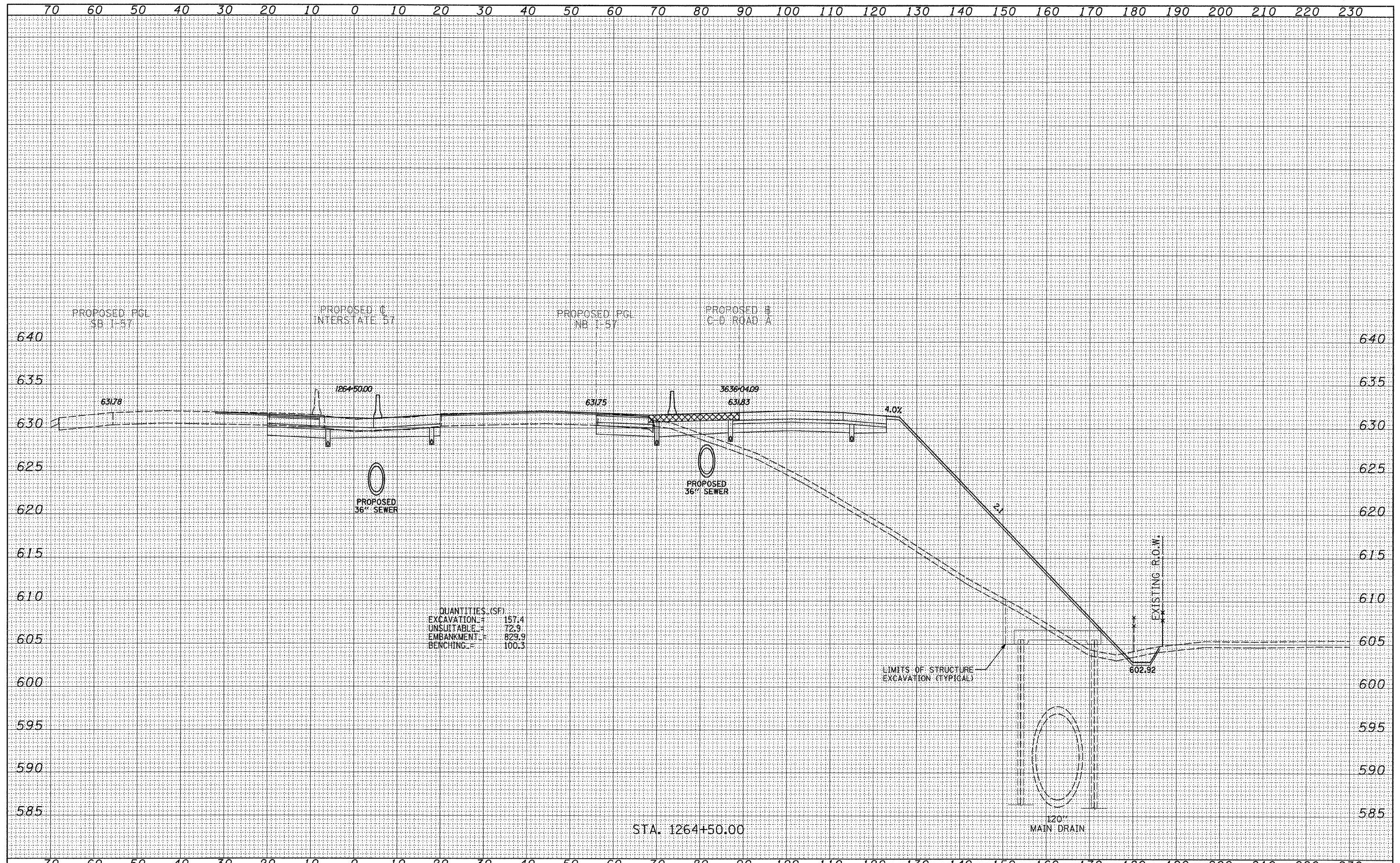
DATE \_\_\_\_\_  
 BY \_\_\_\_\_  
 SURVEYED \_\_\_\_\_  
 PLOTTED \_\_\_\_\_  
 ORIGINAL SURVEY NOTE BOOK NO. \_\_\_\_\_  
 TEMPLATE AREAS CHECKED \_\_\_\_\_



TYLIN INTERNATIONAL	USER NAME =	DESIGNED - JDF	REVISED - 4/29/2010	STATE OF ILLINOIS DEPARTMENT OF TRANSPORTATION	I-57 AT I-294 INTERCHANGE PROJECT		F.A.I. RTE.	SECTION	COUNTY	TOTAL SHEETS	SHEET NO.
	PLOT SCALE =	DRAWN - JDF	REVISED -		57	1414.2B	COOK	516	509		
	PLOT DATE =	CHECKED - JPM	REVISED -		PROPOSED I-57 CROSS SECTIONS		CONTRACT NO. 60J27				
		DATE - 3/18/2010	REVISED -		SCALE: 1/4" = 10'-0"	SHEET NO. OF SHEETS	STA. 1264+00.00 TO STA. 1264+00.00	FED. ROAD DIST. NO. [ILLINOIS] FED. AID PROJECT			

FINAL SURVEY	BY	DATE
SURVEYED		
PLANNED		
NOTE BOOK		
AREAS CHECKED		
NO.		

ORIGINAL SURVEY	BY	DATE
SURVEYED		
PLANNED		
NOTE BOOK		
AREAS CHECKED		
NO.		



QUANTITIES (SF):  
 EXCAVATION = 157.4  
 UNSUITABLE = 72.9  
 EMBANKMENT = 829.9  
 BENCHING = 100.3

STA. 1264+50.00

LIMITS OF STRUCTURE EXCAVATION (TYPICAL)

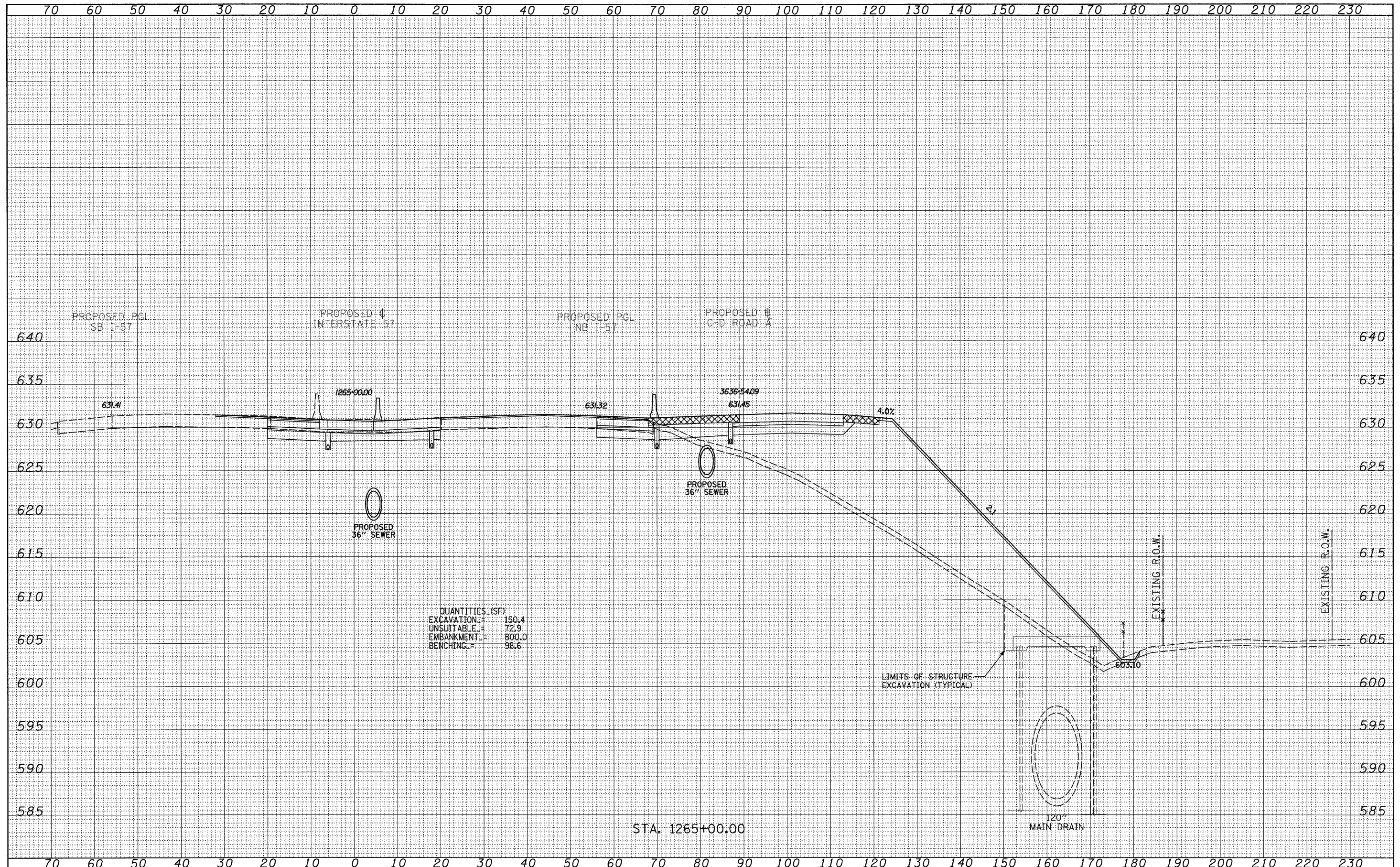
120" MAIN DRAIN

<b>TYLIN INTERNATIONAL</b> USER NAME = PLOT SCALE = PLOT DATE =	DESIGNED - JDF DRAWN - JDF CHECKED - JPM DATE - 3/18/2010	REVISED - 4/29/2010 REVISED - REVISED - REVISED -	<b>STATE OF ILLINOIS</b> <b>DEPARTMENT OF TRANSPORTATION</b>	<b>I-57 AT I-294 INTERCHANGE PROJECT</b> <b>PROPOSED I-57 CROSS SECTIONS</b>		F.A.I. RTE. 57 SECTION 1414.2B COUNTY COOK CONTRACT NO. 60J27
	SCALE: 1" = 10' H SHEET NO. OF SHEETS STA. 1264+50.00 TO STA. 1264+50.00			FED. ROAD DIST. NO. [ILLINOIS] FED. AID PROJECT		

P:\602540(57-294)\Road\PI.157 BR\PI.57XS\_SHT\_R.dgn

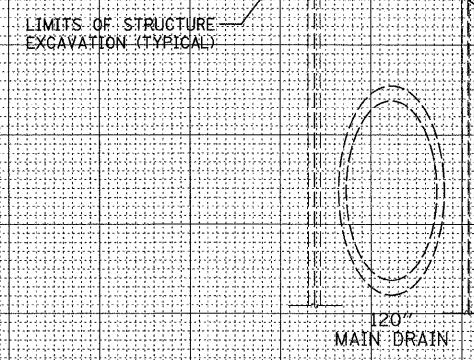
DATE	
BY	
FINAL SURVEY	
PLAT ID	
NOTE BOOK	
AREAS CHECKED	
NO.	

DATE	
BY	
ORIGINAL SURVEY	
PLAT ID	
NOTE BOOK	
AREAS CHECKED	
NO.	



QUANTITIES (SF)

EXCAVATION	150.4
UNSLITABLE	72.9
EMBANKMENT	800.0
BENCHING	98.6

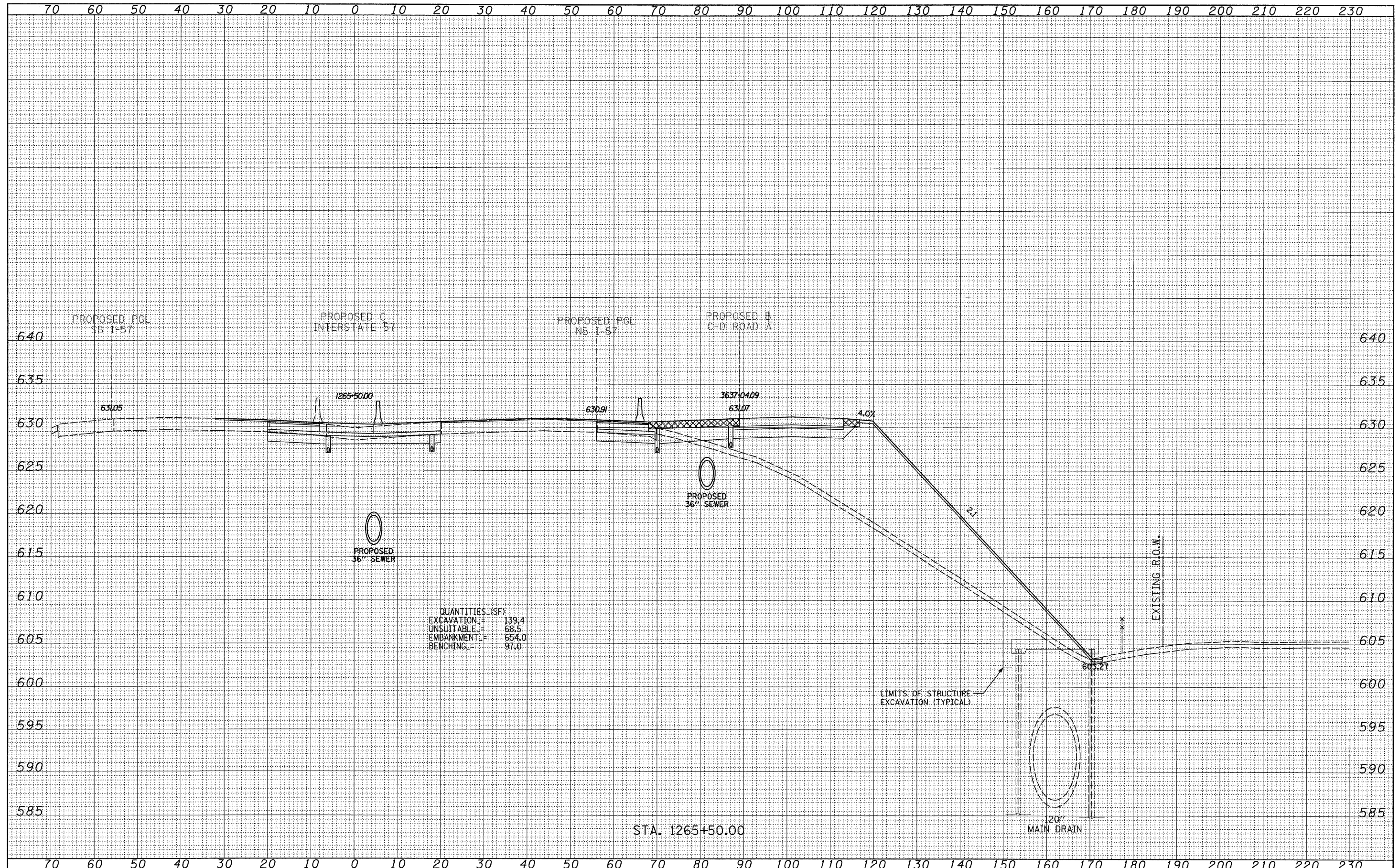


STA. 1265+00.00

<b>TYLIN INTERNATIONAL</b> USER NAME = PLOT SCALE = PLOT DATE =	DESIGNED - JDF	REVISED - 4/29/2010	<b>STATE OF ILLINOIS</b> <b>DEPARTMENT OF TRANSPORTATION</b>	<b>I-57 AT I-294 INTERCHANGE PROJECT</b> <b>PROPOSED I-57 CROSS SECTIONS</b>		F.A.I. RTE. 57	SECTION 1414.2B	COUNTY COOK	TOTAL SHEETS 516	SHEET NO. 511
	DRAWN - JDF	REVISED -		SCALE: 1" = 10' V, 1" = 100' H	SHEET NO. OF SHEETS	STA. 1265+00.00 TO STA. 1265+00.00	FED. ROAD DIST. NO.	ILLINOIS FED. AID PROJECT	CONTRACT NO. 60J27	
	CHECKED - JPM	REVISED -								
	DATE - 3/18/2010	REVISED -								

DATE	
BY	
FINAL SURVEY	
SURVEYED	
PLOTTED	
NOTE BOOK	
AREAS CHECKED	
NO.	

DATE	
BY	
ORIGINAL SURVEY	
SURVEYED	
PLOTTED	
NOTE BOOK	
AREAS CHECKED	
NO.	



QUANTITIES (SF)

EXCAVATION	=	139.4
UNSUITABLE	=	68.5
EMBANKMENT	=	654.0
BENCHING	=	97.0

STA. 1265+50.00

LIMITS OF STRUCTURE EXCAVATION (TYPICAL)

120" MAIN DRAIN

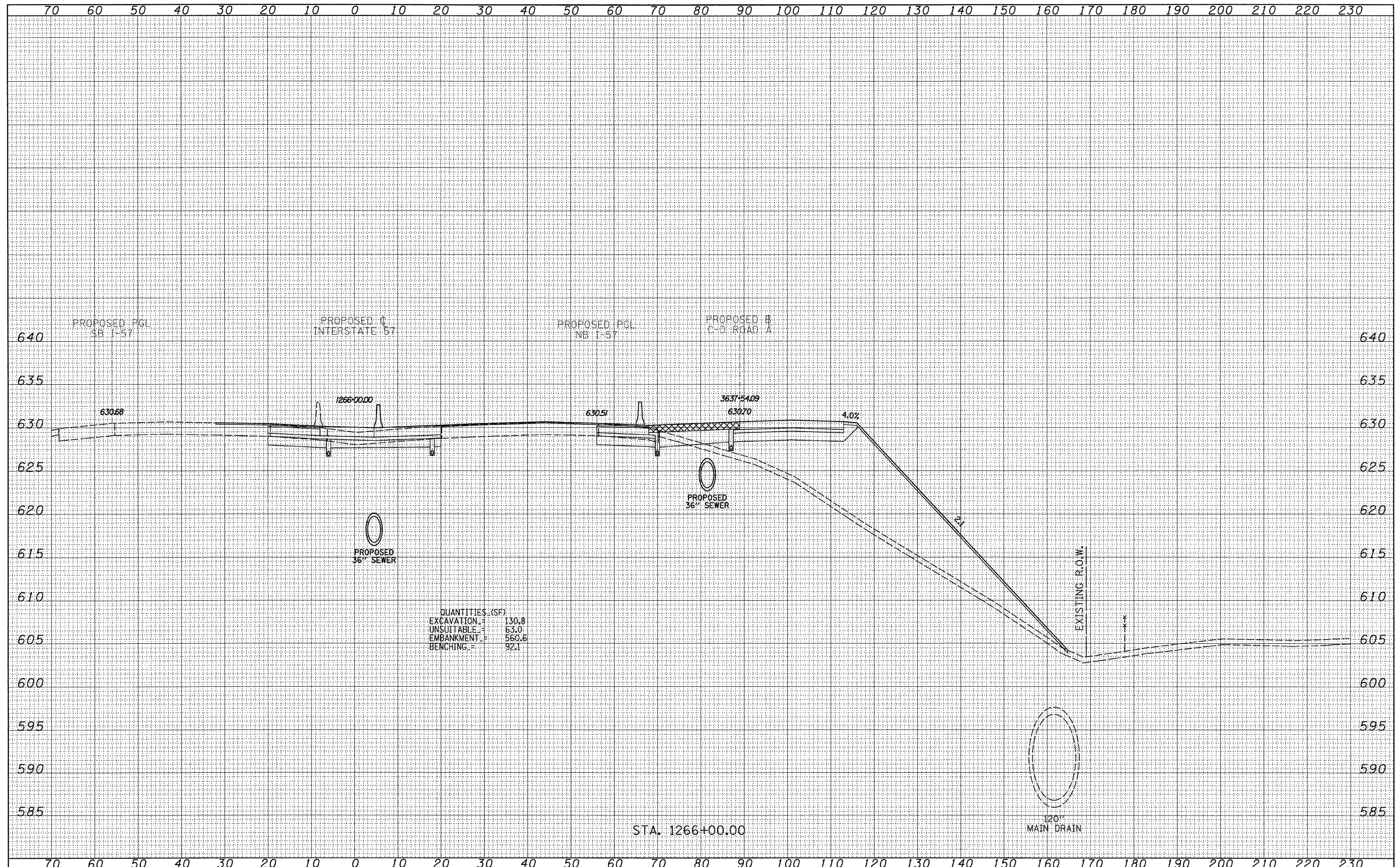
EXISTING R.O.W.

<b>TYLIN INTERNATIONAL</b> USER NAME = PLOT SCALE = PLOT DATE =	DESIGNED - JDF	REVISED - 4/29/2010	<b>STATE OF ILLINOIS</b> <b>DEPARTMENT OF TRANSPORTATION</b>	<b>I-57 AT I-294 INTERCHANGE PROJECT</b> <b>PROPOSED I-57 CROSS SECTIONS</b>		F.A.I. RTE. 57	SECTION 1414.2B	COUNTY COOK	TOTAL SHEETS 516	SHEET NO. 512
	DRAWN - JDF	REVISED -		SCALE: 1" = 40' H		SHEET NO. OF SHEETS	STA. 1265+50.00 TO STA. 1265+50.00	CONTRACT NO. 60J27		
	CHECKED - JPM	REVISED -		FED. ROAD DIST. NO.		ILLINOIS FED. AID PROJECT				
	DATE - 3/18/2010	REVISED -								

P:\602540(57-294)\Road\PI\_157 BR\PI\_57XS\_SHT\_R.dgn

DATE	
BY	
SURVEYED	
PLOTTED	
NOTE BOOK	
AREAS CHECKED	

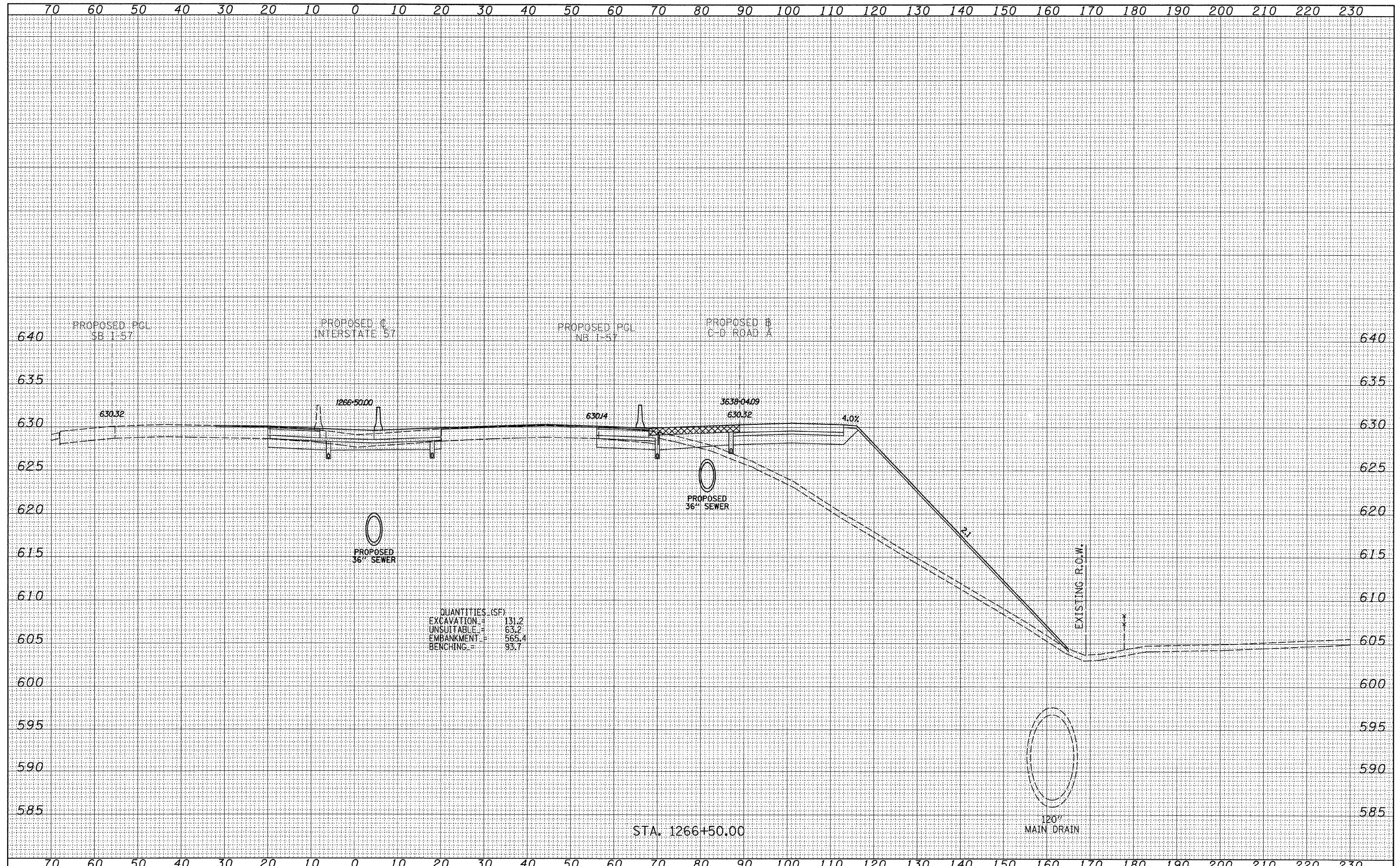
DATE	
BY	
SURVEYED	
PLOTTED	
NOTE BOOK	
AREAS CHECKED	



<b>TYLIN INTERNATIONAL</b> USER NAME = PLOT SCALE = PLOT DATE =	DESIGNED - JDF	REVISED - 4/29/2010	<b>STATE OF ILLINOIS</b> <b>DEPARTMENT OF TRANSPORTATION</b>	<b>I-57 AT I-294 INTERCHANGE PROJECT</b> <b>PROPOSED I-57 CROSS SECTIONS</b>		F.A.I. RTE. 57	SECTION 1414.2B	COUNTY COOK	TOTAL SHEETS 516	SHEET NO. 513
	DRAWN - JDF	REVISED -		SCALE: 1" = 40' V, 1" = 80' H	SHEET NO. OF SHEETS	STA. 1266+00.00 TO STA. 1266+00.00	FED. ROAD DIST. NO.	ILLINOIS FED. AID PROJECT	CONTRACT NO. 60J27	
	CHECKED - JPM	REVISED -								
	DATE - 3/18/2010	REVISED -								

FINAL SURVEY	DATE
SURVEYED	BY
PLOTTED	
NOTE BOOK	
AREAS CHECKED	
NO.	

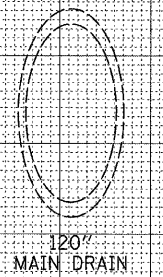
ORIGINAL SURVEY	DATE
SURVEYED	BY
PLOTTED	
NOTE BOOK	
AREAS CHECKED	
NO.	



QUANTITIES (SF)

EXCAVATION	=	131.2
UNSUITABLE	=	63.2
EMBANKMENT	=	565.4
BENCHING	=	93.7

STA. 1266+50.00



**TYLIN INTERNATIONAL**

USER NAME =	DESIGNED - JDF	REVISED - 4/29/2010
PLLOT SCALE =	DRAWN - JDF	REVISED -
PLLOT DATE =	CHECKED - JPM	REVISED -
	DATE - 3/18/2010	REVISED -

**STATE OF ILLINOIS  
DEPARTMENT OF TRANSPORTATION**

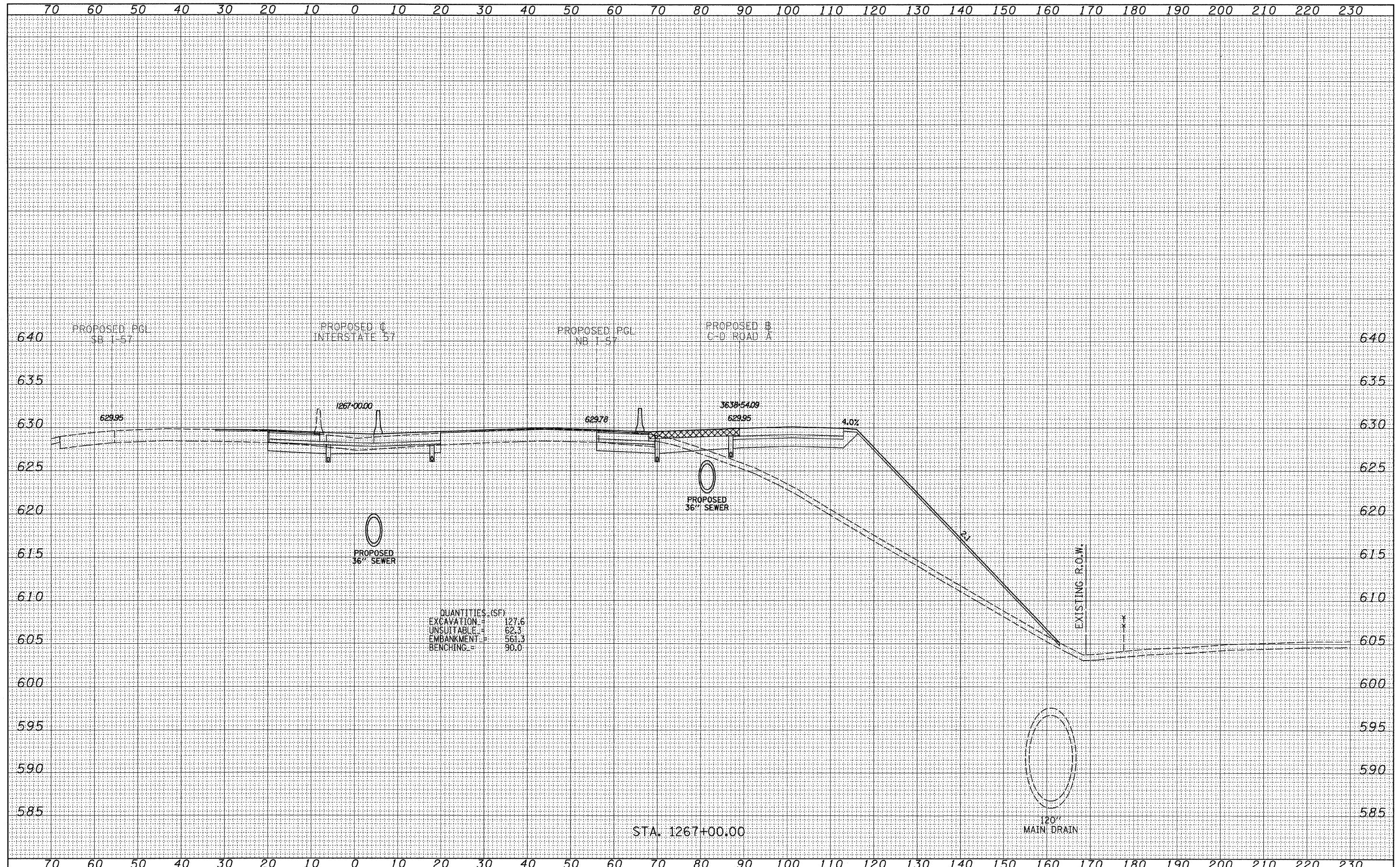
<b>I-57 AT I-294 INTERCHANGE PROJECT</b>		F.A.I. RTE.	SECTION	COUNTY	TOTAL SHEETS	SHEET NO.
SCALE: 1" = 10' V, 1" = 100' H		57	1414.2B	COOK	516	514
SHEET NO. OF SHEETS		STA. 1266+50.00 TO STA. 1266+50.00		CONTRACT NO. 60J27		

F.A.I. RTE.	SECTION	COUNTY	TOTAL SHEETS	SHEET NO.
57	1414.2B	COOK	516	514
FED. ROAD DIST. NO. ILLINOIS FED. AID PROJECT				

P:\602540(57-294)\Road\PI.157 BR\PI.57XS\_SHT\_R.dgn

DATE	
BY	
SURVEYED	
PLOTTED	
NOTE BOOK	
AREAS CHECKED	
NO.	

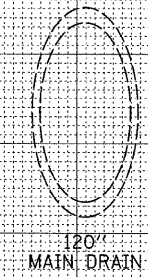
DATE	
BY	
SURVEYED	
PLOTTED	
NOTE BOOK	
AREAS CHECKED	
NO.	



QUANTITIES (SF)

EXCAVATION	=	127.6
UNSUITABLE	=	62.3
EMBANKMENT	=	561.3
BENCHING	=	90.0

STA. 1267+00.00



**TYLIN INTERNATIONAL**

USER NAME =	DESIGNED - JDF	REVISED - 4/29/2010
PLLOT SCALE =	DRAWN - JDF	REVISED -
PLLOT DATE =	CHECKED - JPM	REVISED -
	DATE - 3/18/2010	REVISED -

**STATE OF ILLINOIS  
DEPARTMENT OF TRANSPORTATION**

**I-57 AT I-294 INTERCHANGE PROJECT  
PROPOSED I-57 CROSS SECTIONS**

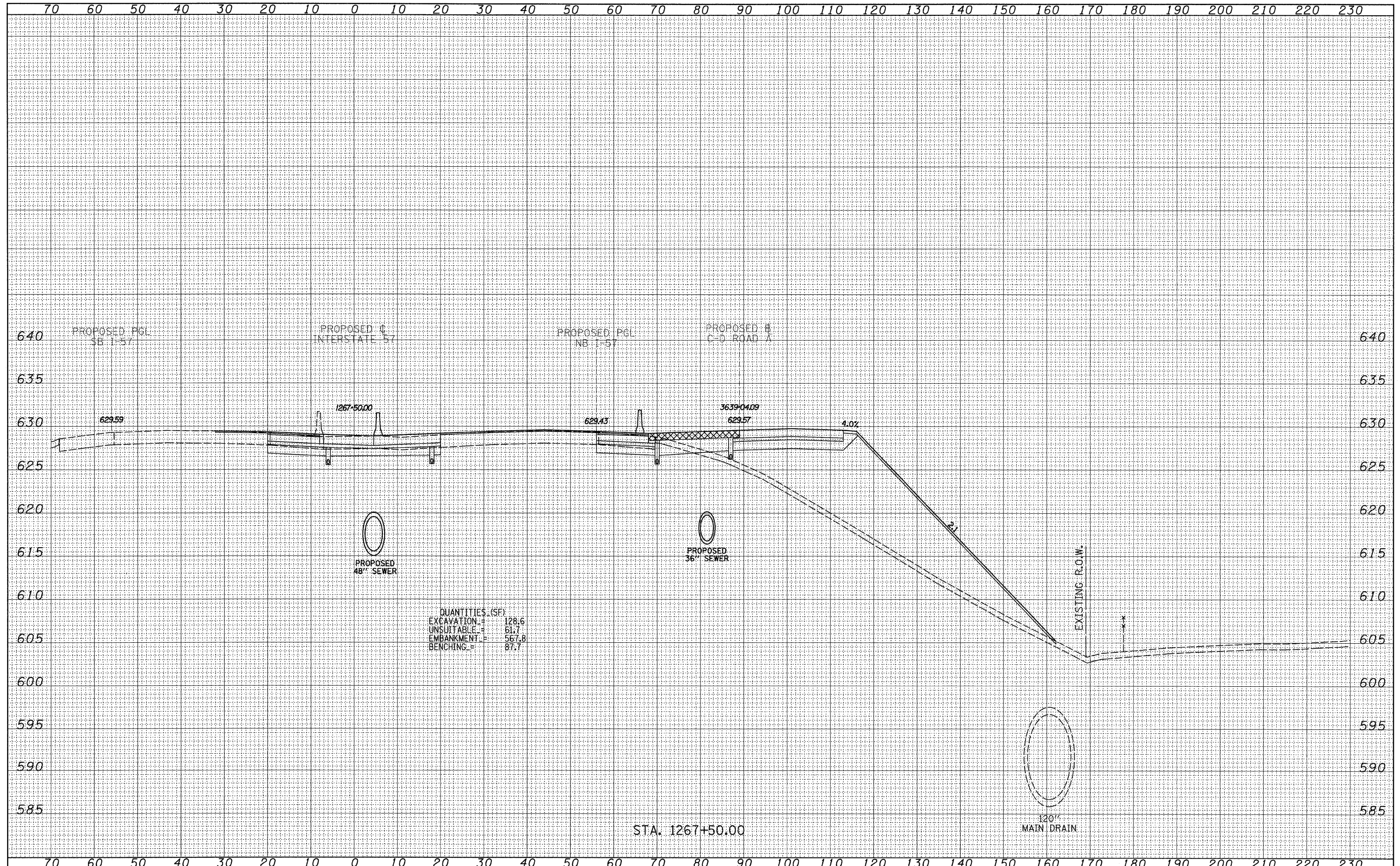
SCALE: 1" = 40' H  
SHEET NO. OF SHEETS STA. 1267+00.00 TO STA. 1267+00.00

F.A.I. RTE.	SECTION	COUNTY	TOTAL SHEETS	SHEET NO.
57	1414.2B	COOK	516	515
FED. ROAD DIST. NO.			ILLINOIS FED. AID PROJECT	
			CONTRACT NO. 60J27	

P:\602540(57-294)\Road\PI\_157 BR\PI\_57XS\_SHT\_R.dgn

DATE	
BY	
SURVEYED	
PLOTTED	
NOTE BOOK	
AREAS CHECKED	
NO.	

DATE	
BY	
SURVEYED	
PLOTTED	
NOTE BOOK	
AREAS CHECKED	
NO.	



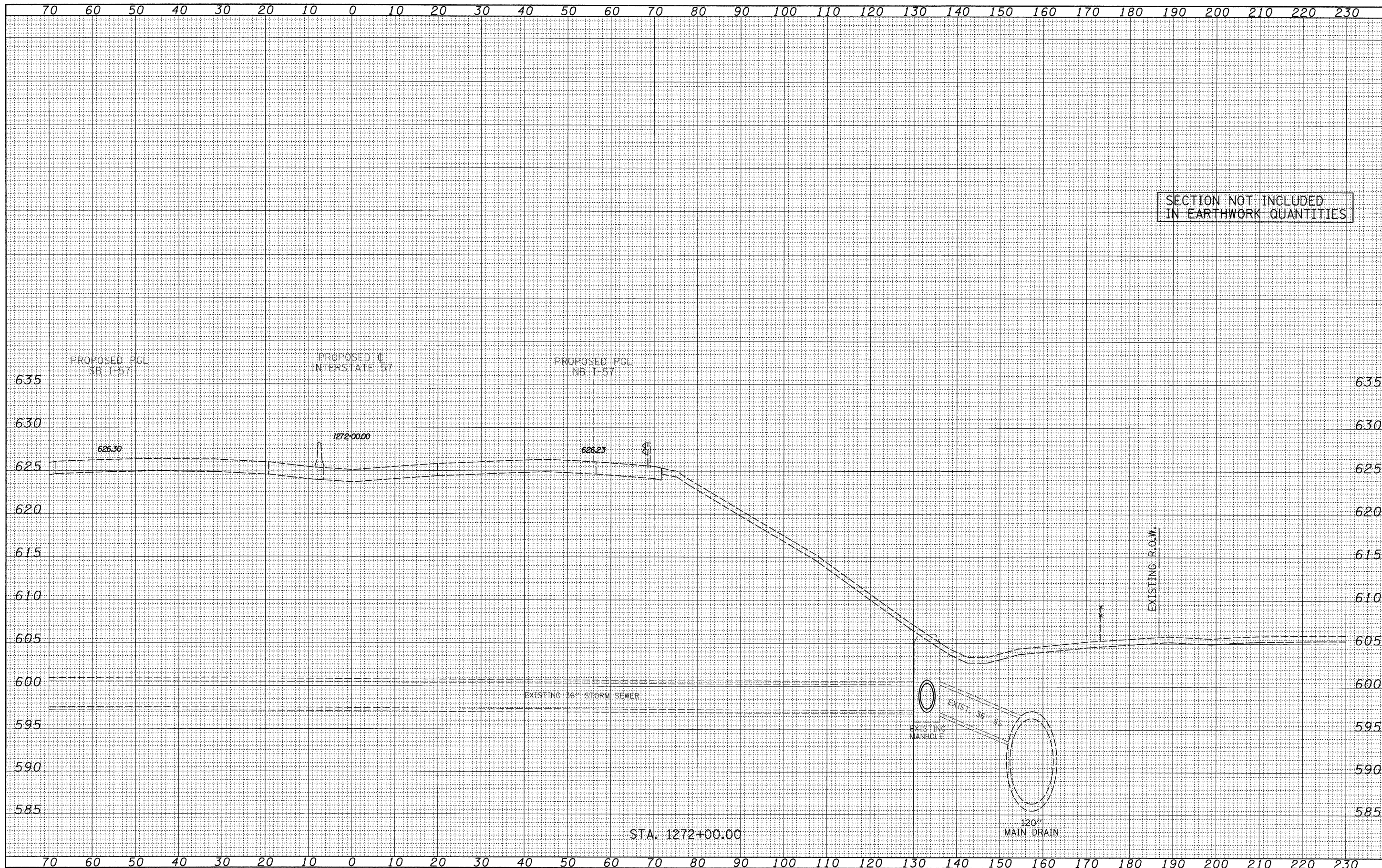
<b>TYLIN INTERNATIONAL</b> USER NAME = PLOT SCALE = PLOT DATE =	DESIGNED - JDF	REVISED - 4/29/2010	<b>STATE OF ILLINOIS</b> <b>DEPARTMENT OF TRANSPORTATION</b>		<b>I-57 AT I-294 INTERCHANGE PROJECT</b> <b>PROPOSED I-57 CROSS SECTIONS</b>		F.A.I. RTE. = 57	SECTION = 1414.2B	COUNTY = COOK	TOTAL SHEETS = 516	SHEET NO. = 516	
	DRAWN - JDF	REVISED -					SCALE: 1" = 10' H		SHEET NO. OF SHEETS	STA. 1267+50.00 TO STA. 1267+50.00	CONTRACT NO. 60J27	
	CHECKED - JPM	REVISED -					FED. ROAD DIST. NO. ILLINOIS FED. AID PROJECT					
	DATE - 3/18/2010	REVISED -										

P:\602540(57-294)\Road\PI-157 BR\PI-157XS\_SHT1.R.dgn



DATE	
BY	
FINAL SURVEY	
SURVEYED	
NOTE BOOK	
TEMPLATE	
AREAS CHECKED	
NO.	

DATE	
BY	
ORIGINAL SURVEY	
SURVEYED	
NOTE BOOK	
TEMPLATE	
AREAS CHECKED	
NO.	



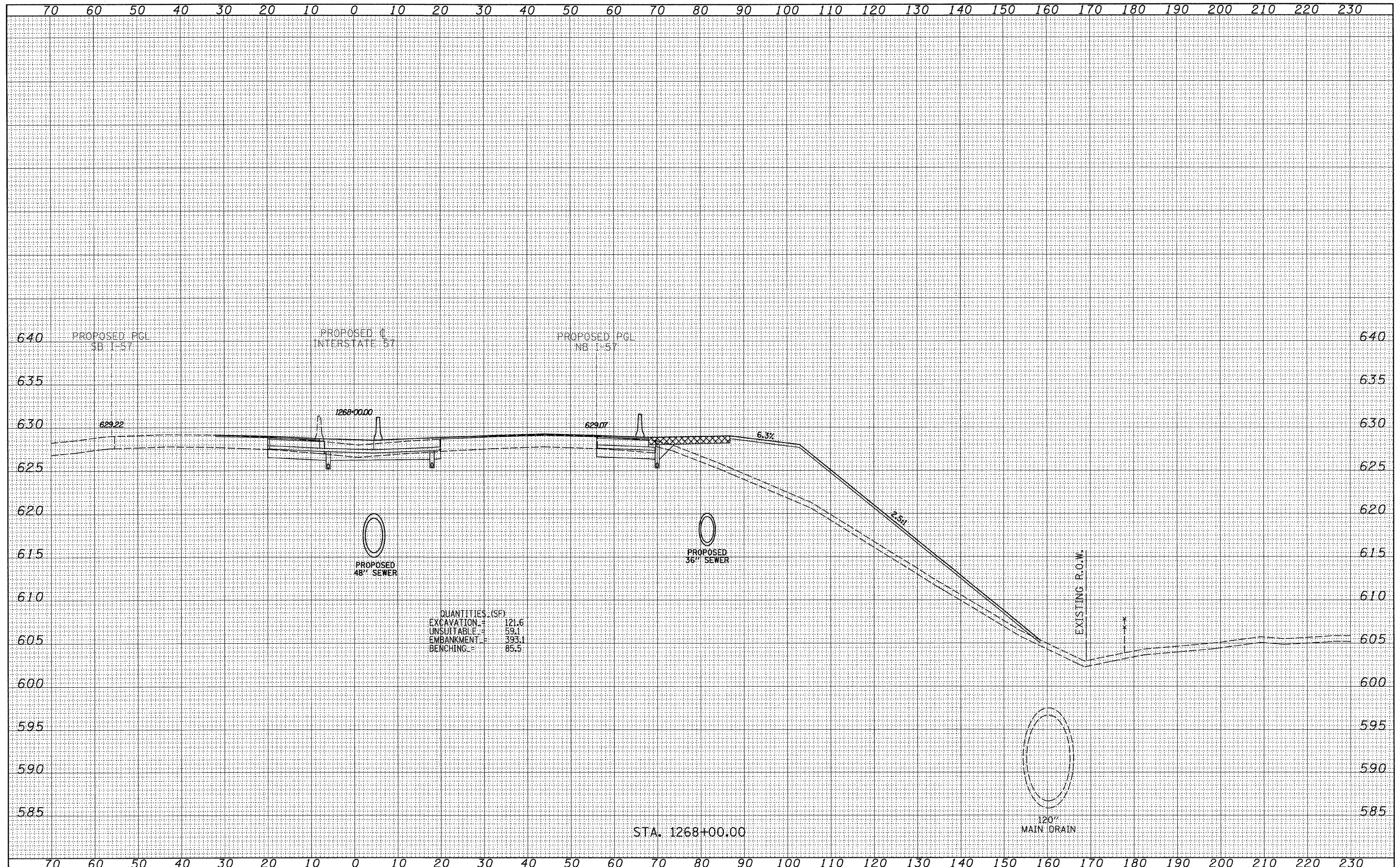
SECTION NOT INCLUDED  
IN EARTHWORK QUANTITIES

<b>TYLIN INTERNATIONAL</b> USER NAME = PLOT SCALE = PLOT DATE =	DESIGNED - JDF	REVISED - 4/29/2010	<b>STATE OF ILLINOIS</b> <b>DEPARTMENT OF TRANSPORTATION</b>	<b>I-57 AT I-294 INTERCHANGE PROJECT</b> <b>PROPOSED I-57 CROSS SECTIONS</b>		F.A.I. RTE. 57	SECTION 1414.2B	COUNTY COOK	TOTAL SHEETS 516	SHEET NO. 516J	
	DRAWN - JDF	REVISED -		SCALE: 1" = 10' H	SHEET NO. OF SHEETS	STA. 1272+00.00 TO STA. 1272+00.00	CONTRACT NO. 60J27		ILLINOIS FED. AID PROJECT		
	CHECKED - JPM	REVISED -									
	DATE - 3/18/2010	REVISED -									

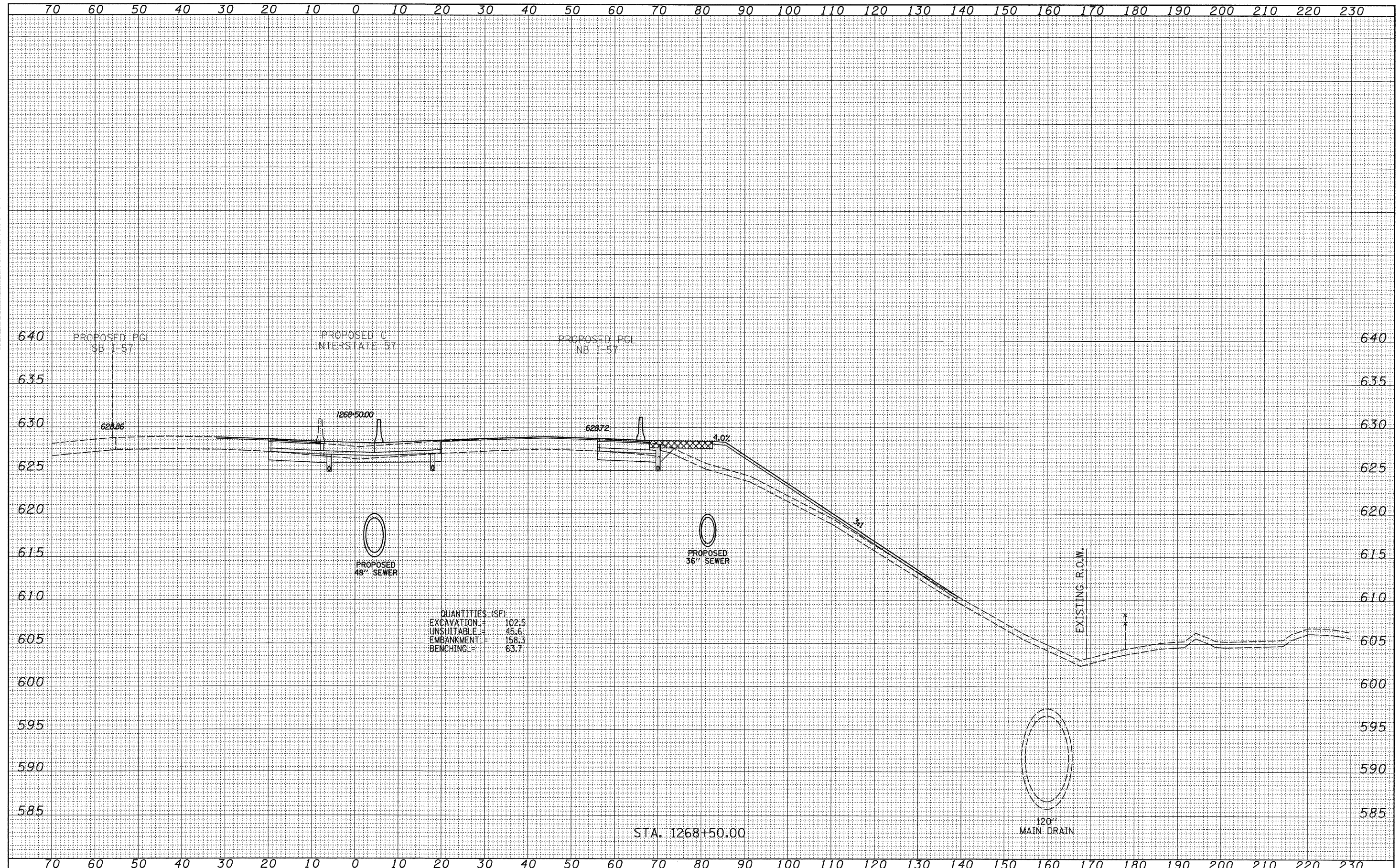
P:\602540(57-294)\Road\PI.157 BR\PI.157XS\_SHT\_R.dgn

DATE	
BY	
SURVEYED	
PLOTTED	
NOTE BOOK	
AREAS CHECKED	
NO.	

DATE	
BY	
SURVEYED	
PLOTTED	
NOTE BOOK	
AREAS CHECKED	
NO.	



<b>TYLIN INTERNATIONAL</b> USER NAME = PLOT SCALE = PLOT DATE =	DESIGNED - JDF	REVISED - 4/29/2010	<b>STATE OF ILLINOIS</b> <b>DEPARTMENT OF TRANSPORTATION</b>	<b>I-57 AT I-294 INTERCHANGE PROJECT</b> <b>PROPOSED I-57 CROSS SECTIONS</b>		F.A.I. RTE. 57	SECTION 1414.2B	COUNTY COOK	TOTAL SHEETS 516	SHEET NO. 516A	
	DRAWN - JDF	REVISED -		SCALE: 1" = 10' H	SHEET NO. OF SHEETS	STA. 1268+00.00 TO STA. 1268+00.00	FED. ROAD DIST. NO.	ILLINOIS	FED. AID PROJECT	CONTRACT NO. 60J27	
	CHECKED - JPM	REVISED -									
	DATE - 3/18/2010	REVISED -									

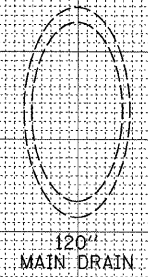


DATE	
BY	
FINAL SURVEY	SURVEYED
NOTE BOOK NO.	PLOTTED
NO.	DATE
	AREAS CHECKED

DATE	
BY	
ORIGINAL SURVEY	SURVEYED
NOTE BOOK NO.	PLOTTED
NO.	DATE
	AREAS CHECKED

QUANTITIES (SF)  
 EXCAVATION = 102.5  
 UNSUITABLE = 45.6  
 EMBANKMENT = 158.3  
 BENCHING = 63.7

STA. 1268+50.00



EXISTING R.O.W.

TYLIN INTERNATIONAL

USER NAME =	DESIGNED - JDF	REVISED - 4/29/2010
PLOT SCALE =	DRAWN - JDF	REVISED -
PLOT DATE =	CHECKED - JPM	REVISED -
	DATE - 3/18/2010	REVISED -

STATE OF ILLINOIS  
 DEPARTMENT OF TRANSPORTATION

I-57 AT I-294 INTERCHANGE PROJECT  
 PROPOSED I-57 CROSS SECTIONS

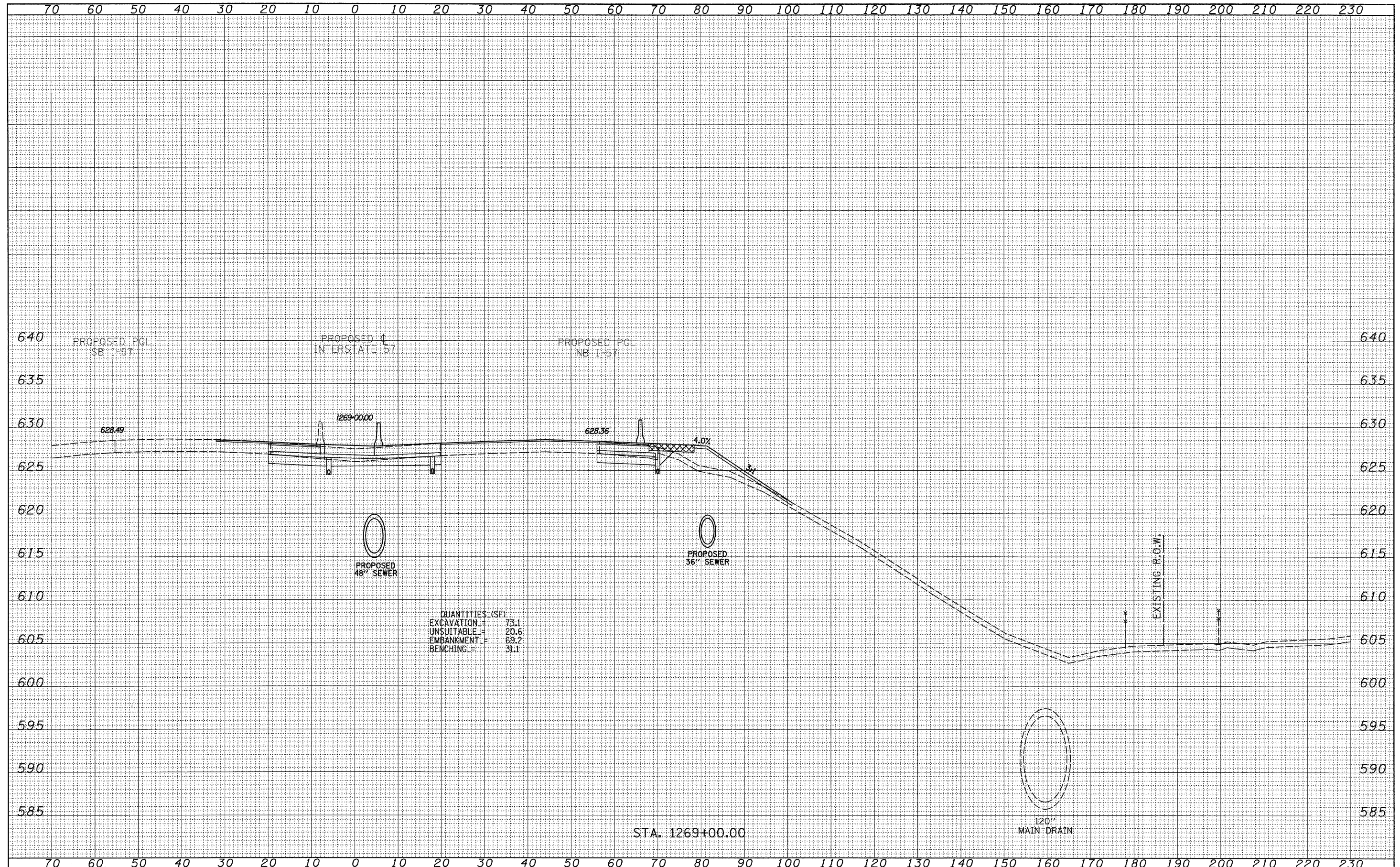
SCALE: 1" = 10' V, 1" = 80' H SHEET NO. OF SHEETS STA. 1268+50.00 TO STA. 1268+50.00

F.A.I. RTE.	SECTION	COUNTY	TOTAL SHEETS	SHEET NO.
57	1414.2B	COOK	516	516B
FED. ROAD DIST. NO.			ILLINOIS FED. AID PROJECT	
			CONTRACT NO. 60J27	

P:\602540(57-294)\Road\PI\_157 BR\PI\_57XS\_SHT\_R.dgn

DATE \_\_\_\_\_  
 BY \_\_\_\_\_  
 SURVEYED \_\_\_\_\_  
 PLOTTED \_\_\_\_\_  
 FINAL SURVEY NOTE BOOK NO. \_\_\_\_\_  
 AREAS CHECKED \_\_\_\_\_

DATE \_\_\_\_\_  
 BY \_\_\_\_\_  
 SURVEYED \_\_\_\_\_  
 PLOTTED \_\_\_\_\_  
 ORIGINAL SURVEY NOTE BOOK NO. \_\_\_\_\_  
 AREAS CHECKED \_\_\_\_\_



QUANTITIES (SF):  
 EXCAVATION = 73.1  
 UNSUITABLE = 20.6  
 EMBANKMENT = 69.2  
 BENCHING = 31.1

STA. 1269+00.00

**TYLIN INTERNATIONAL**

USER NAME =	DESIGNED - JDF	REVISED - 4/29/2010
PLOT SCALE =	DRAWN - JDF	REVISED -
PLOT DATE =	CHECKED - JPM	REVISED -
	DATE - 3/18/2010	REVISED -

**STATE OF ILLINOIS  
 DEPARTMENT OF TRANSPORTATION**

**I-57 AT I-294 INTERCHANGE PROJECT  
 PROPOSED I-57 CROSS SECTIONS**

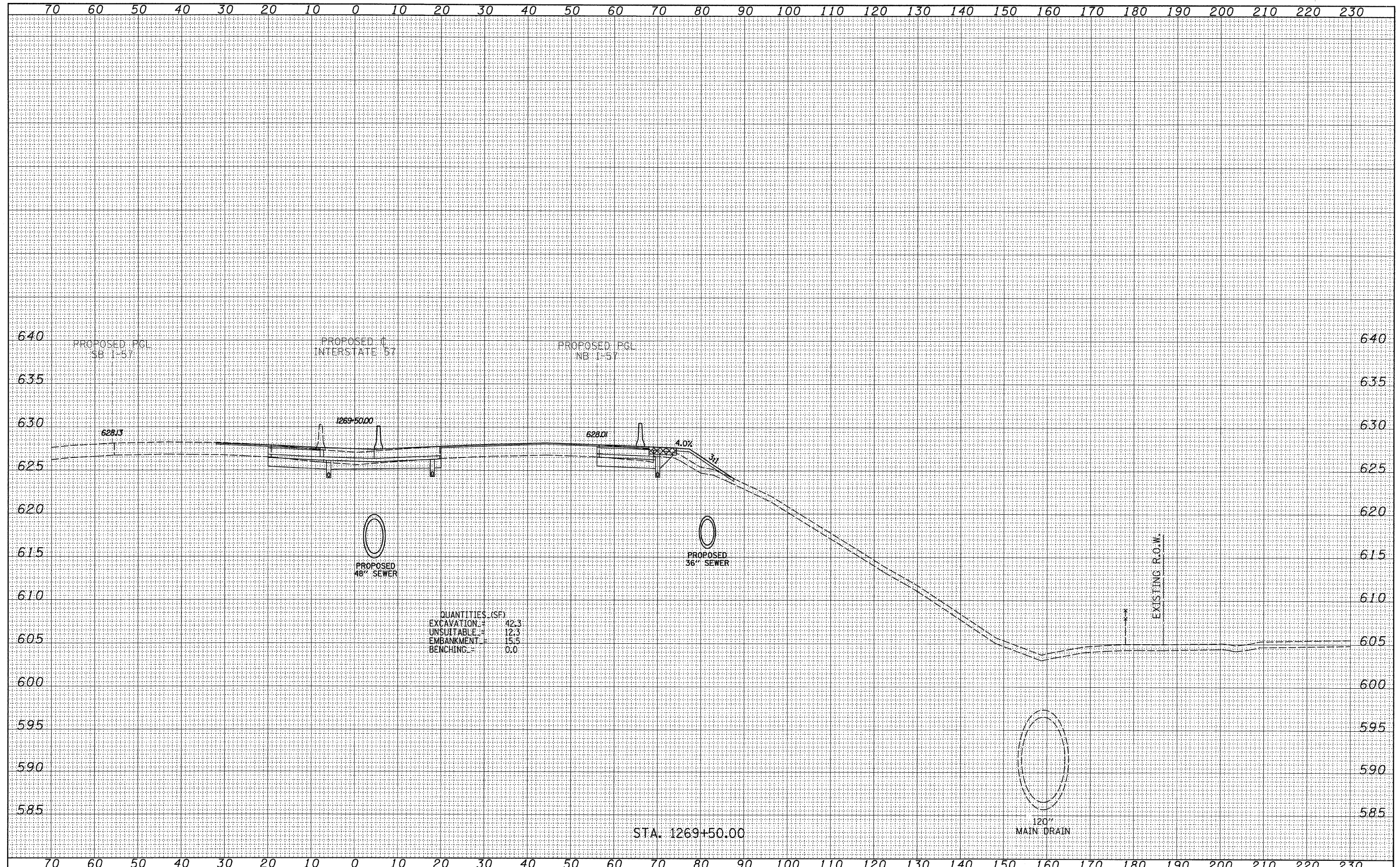
SCALE: 1" = 10' V, 1" = 80' H

SHEET NO. OF SHEETS STA. 1269+00.00 TO STA. 1269+00.00

F.A.I. RTE.	SECTION	COUNTY	TOTAL SHEETS	SHEET NO.
57	1414.2B	COOK	516	516C
FED. ROAD DIST. NO. ILLINOIS FED. AID PROJECT			CONTRACT NO. 60J27	

DATE	
BY	
SURVEYED	
PLOTTED	
NOTE BOOK	
AREAS CHECKED	
NO.	

DATE	
BY	
SURVEYED	
PLOTTED	
NOTE BOOK	
AREAS CHECKED	
NO.	



QUANTITIES (SF)  
EXCAVATION = 42.3  
UNSUITABLE = 12.3  
EMBANKMENT = 15.5  
BENCHING = 0.0

STA. 1269+50.00

**TYLIN INTERNATIONAL**

USER NAME =	DESIGNED - JDF	REVISED - 4/29/2010
PLOT SCALE =	DRAWN - JDF	REVISED -
PLOT DATE =	CHECKED - JPM	REVISED -
	DATE - 3/18/2010	REVISED -

**STATE OF ILLINOIS  
DEPARTMENT OF TRANSPORTATION**

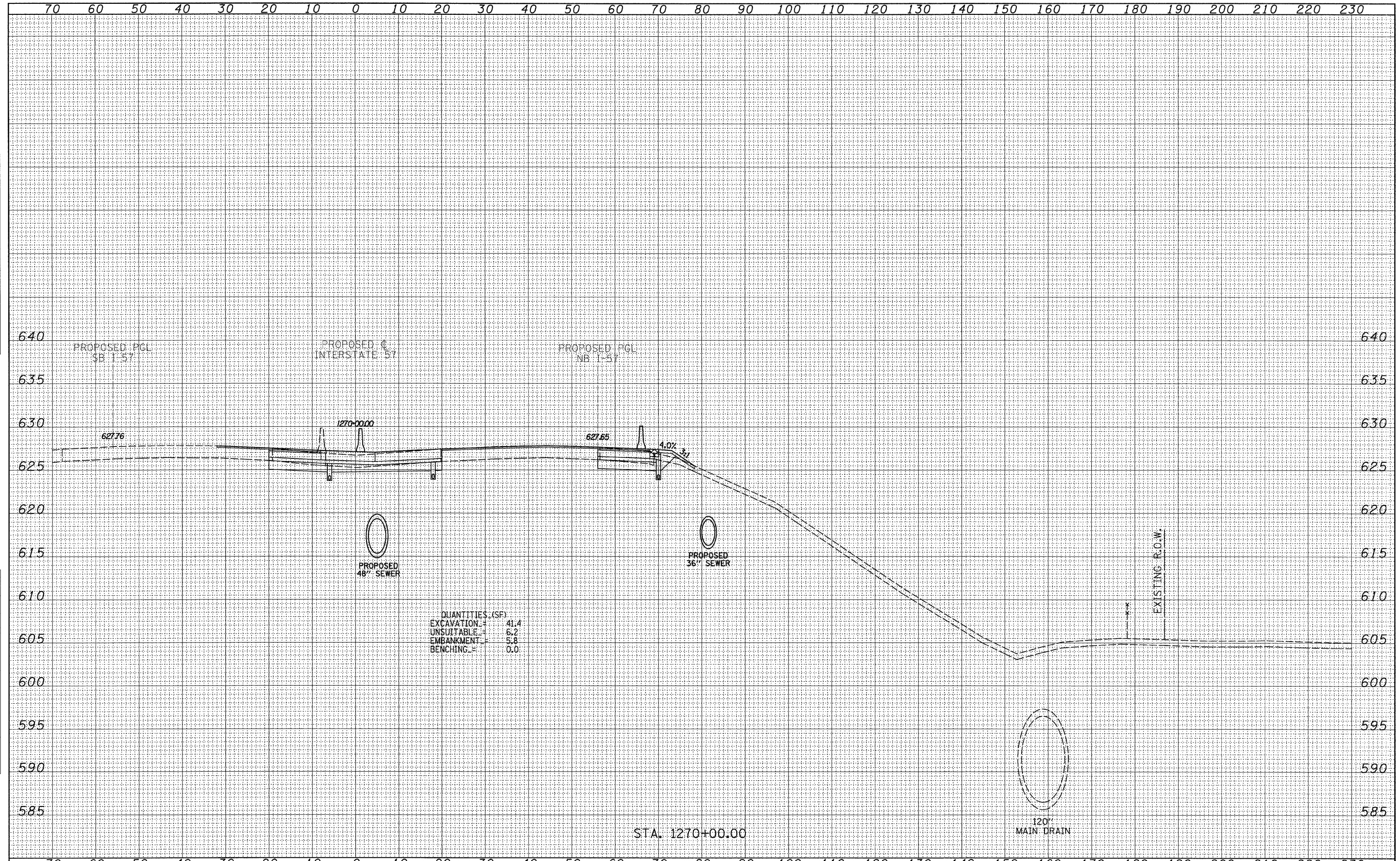
**I-57 AT I-294 INTERCHANGE PROJECT  
PROPOSED I-57 CROSS SECTIONS**  
SCALE: 1" = 10' H  
SHEET NO. OF SHEETS STA. 1269+50.00 TO STA. 1269+50.00

F.A.T. RTE.	SECTION	COUNTY	TOTAL SHEETS	SHEET NO.
57	1414.2B	COOK	516	516D
FED. ROAD DIST. NO. ILLINOIS FED. AID PROJECT			CONTRACT NO. 60J27	

P:\602540(67-294)\Road\PI.157 BR\PI.57XS\_SHT\_R.dgn

DATE	
BY	
FINAL SURVEY	
PLOTTED	
NOTE BOOK	
AREAS CHECKED	
NO.	

DATE	
BY	
ORIGINAL SURVEY	
PLOTTED	
NOTE BOOK	
AREAS CHECKED	
NO.	

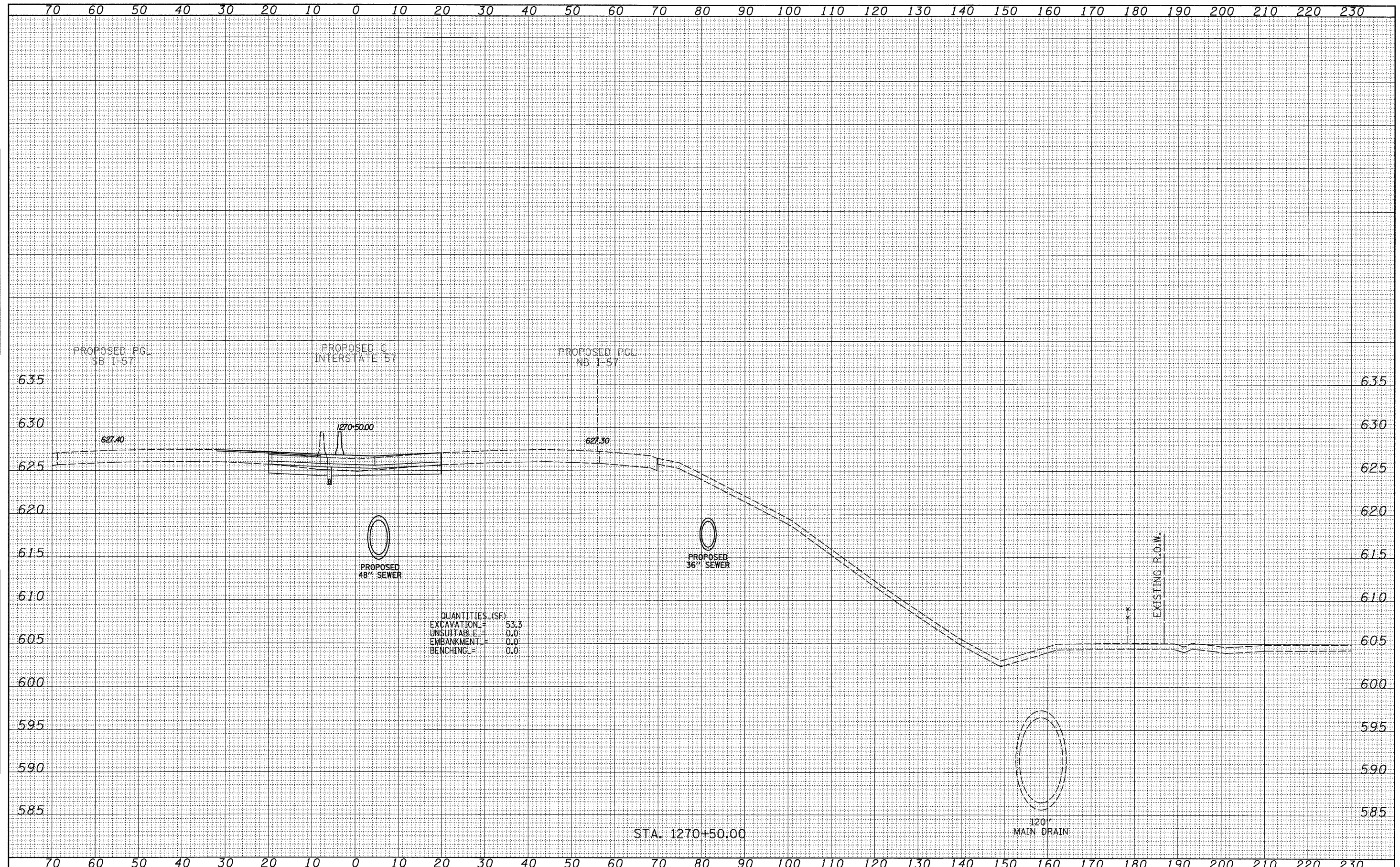


<b>TYLIN INTERNATIONAL</b> USER NAME = PLOT SCALE = PLOT DATE =	DESIGNED - JDF DRAWN - JDF CHECKED - JPM DATE - 3/18/2010	REVISED - 4/29/2010 REVISED - REVISED - REVISED -	<b>STATE OF ILLINOIS</b> <b>DEPARTMENT OF TRANSPORTATION</b>		<b>I-57 AT I-294 INTERCHANGE PROJECT</b> <b>PROPOSED I-57 CROSS SECTIONS</b>		F.A.I. RTE. 57 SECTION 1414.2B COUNTY COOK CONTRACT NO. 60J27	TOTAL SHEETS 516 SHEET NO. 516E
	SCALE: 1" = 10' H SHEET NO. OF SHEETS STA. 1270+00.00 TO STA. 1270+00.00			FED. ROAD DIST. NO. ILLINOIS FED. AID PROJECT				

P:\602540(57-294)\Road\I-157 BR\PI-57XS\_SHT\_R.dgn

DATE	
BY	
SURVEYED	
PLOTTED	
NOTE BOOK	
AREAS CHECKED	
NO.	

DATE	
BY	
SURVEYED	
PLOTTED	
NOTE BOOK	
AREAS CHECKED	
NO.	



QUANTITIES (SF)  
 EXCAVATION = 53.3  
 UNSUITABLE = 0.0  
 EMBANKMENT = 0.0  
 BENCHING = 0.0

STA. 1270+50.00

120" MAIN DRAIN

EXISTING R.O.W.

**TYLIN INTERNATIONAL**

USER NAME =	DESIGNED - JDF	REVISED - 4/29/2010
PLLOT SCALE =	DRAWN - JDF	REVISED -
PLLOT DATE =	CHECKED - JPM	REVISED -
	DATE - 3/18/2010	REVISED -

**STATE OF ILLINOIS  
 DEPARTMENT OF TRANSPORTATION**

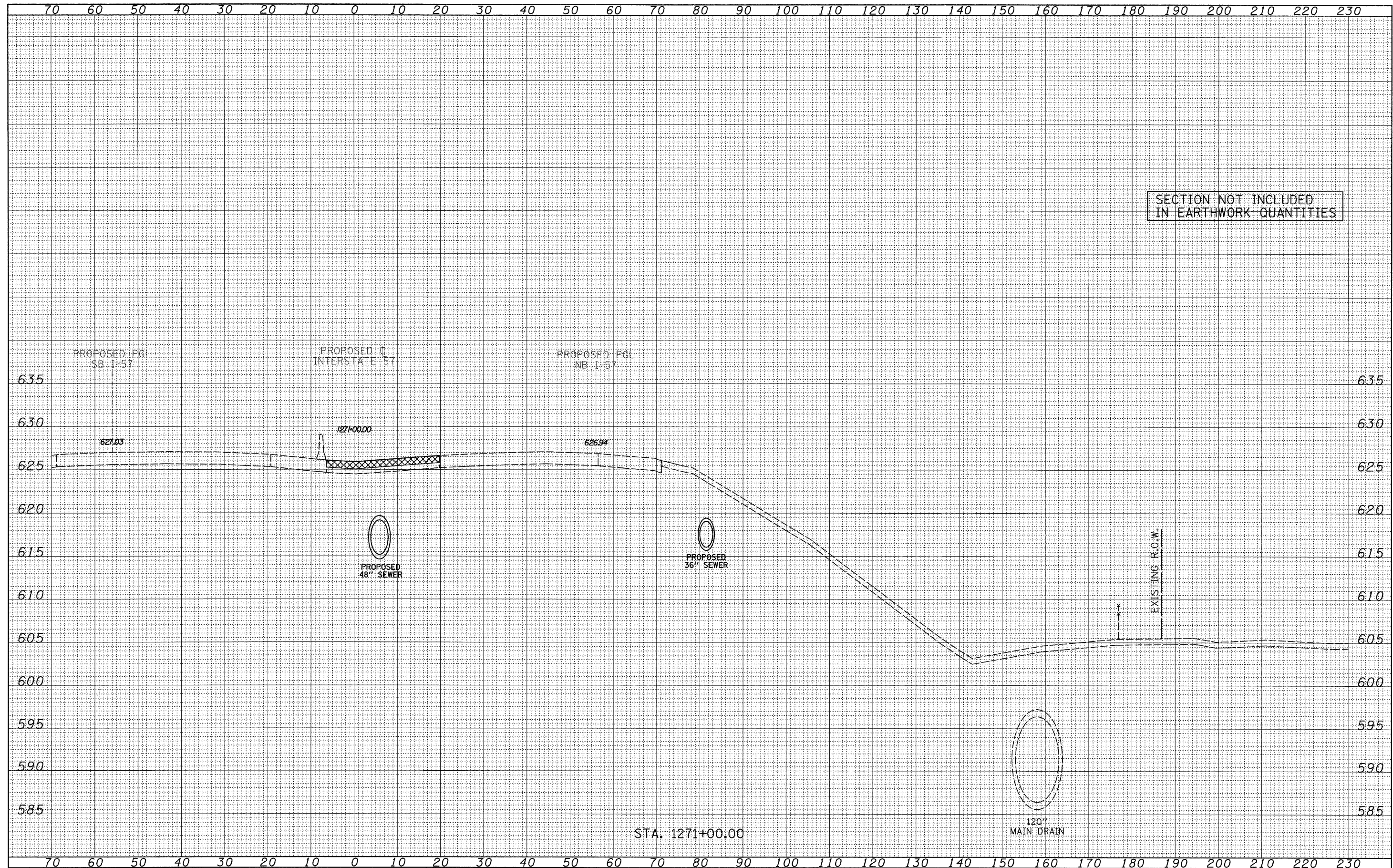
**I-57 AT I-294 INTERCHANGE PROJECT  
 PROPOSED I-57 CROSS SECTIONS**

SCALE: 1" = 10' V, 1" = 50' H SHEET NO. OF SHEETS STA. 1270+50.00 TO STA. 1270+50.00

F.A.I. RTE.	SECTION	COUNTY	TOTAL SHEETS	SHEET NO.
57	1414.2B	COOK	516	516F
FED. ROAD DIST. NO. ILLINOIS FED. AID PROJECT			CONTRACT NO. 60J27	

FINAL SURVEY	SURVEYED	DATE
NO.	PLOTTED	BY
	NOTE BOOK	
	DATE	
	AREAS CHECKED	

ORIGINAL SURVEY	SURVEYED	DATE
NO.	PLOTTED	BY
	NOTE BOOK	
	DATE	
	AREAS CHECKED	



SECTION NOT INCLUDED  
IN EARTHWORK QUANTITIES

STA. 1271+00.00

TYLIN INTERNATIONAL

USER NAME =	DESIGNED - JDF	REVISED - 4/29/2010
PLOT SCALE =	DRAWN - JDF	REVISED -
PLOT DATE =	CHECKED - JPM	REVISED -
	DATE - 3/18/2010	REVISED -

STATE OF ILLINOIS  
DEPARTMENT OF TRANSPORTATION

I-57 AT I-294 INTERCHANGE PROJECT  
PROPOSED I-57 CROSS SECTIONS

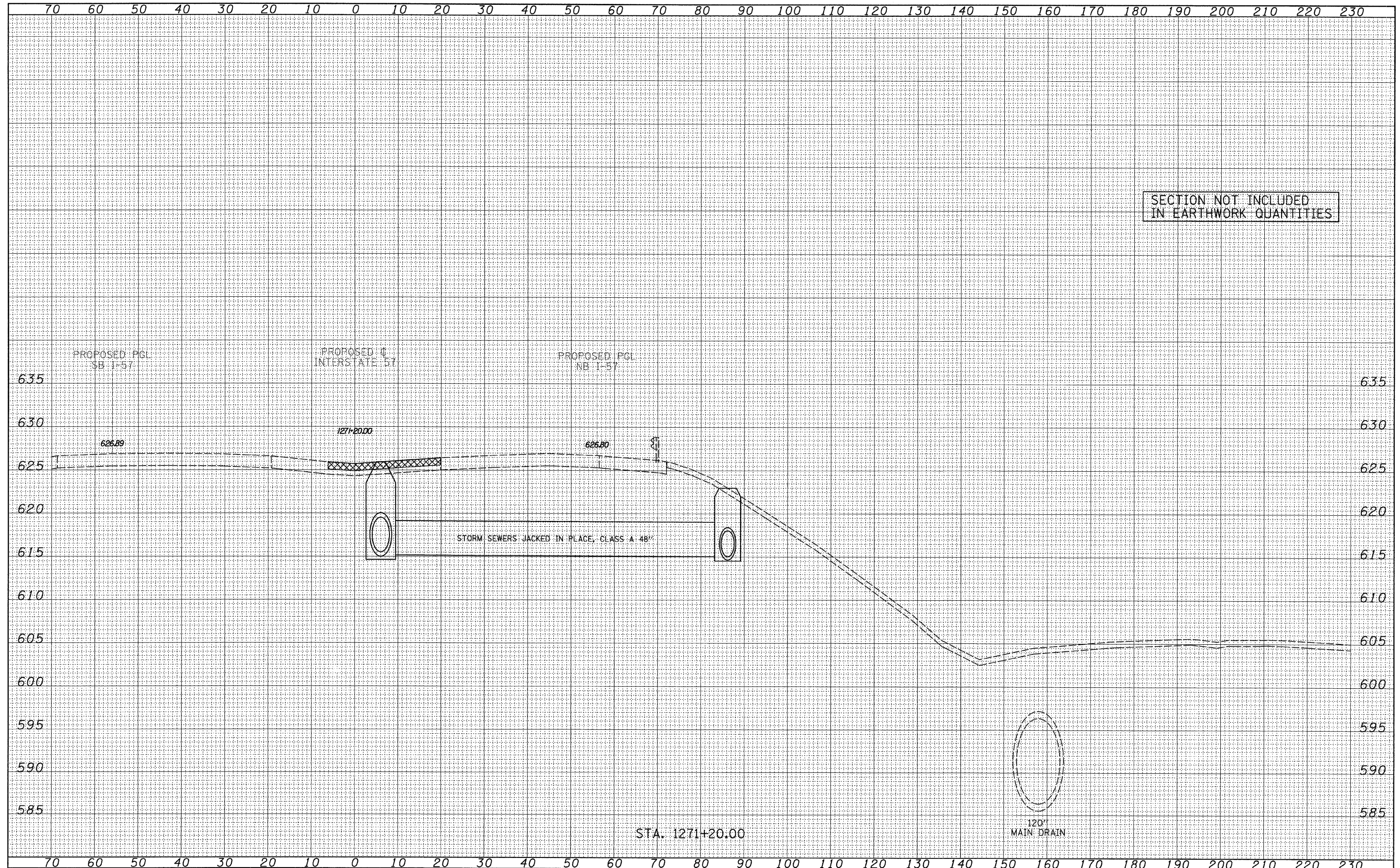
SCALE: 1" = 10' V, 1" = 50' H SHEET NO. OF SHEETS STA. 1271+00.00 TO STA. 1271+00.00

F.A.I. RTE.	SECTION	COUNTY	TOTAL SHEETS	SHEET NO.
57	1414.2B	COOK	516	516G
FED. ROAD DIST. NO. ILLINOIS FED. AID PROJECT			CONTRACT NO. 60J27	



DATE	
BY	
FINAL SURVEY	
SURVEYED	
PLOTTED	
NOTE BOOK	
NO. _____	
AREAS CHECKED	

DATE	
BY	
ORIGINAL SURVEY	
SURVEYED	
PLOTTED	
NOTE BOOK	
NO. _____	
AREAS CHECKED	

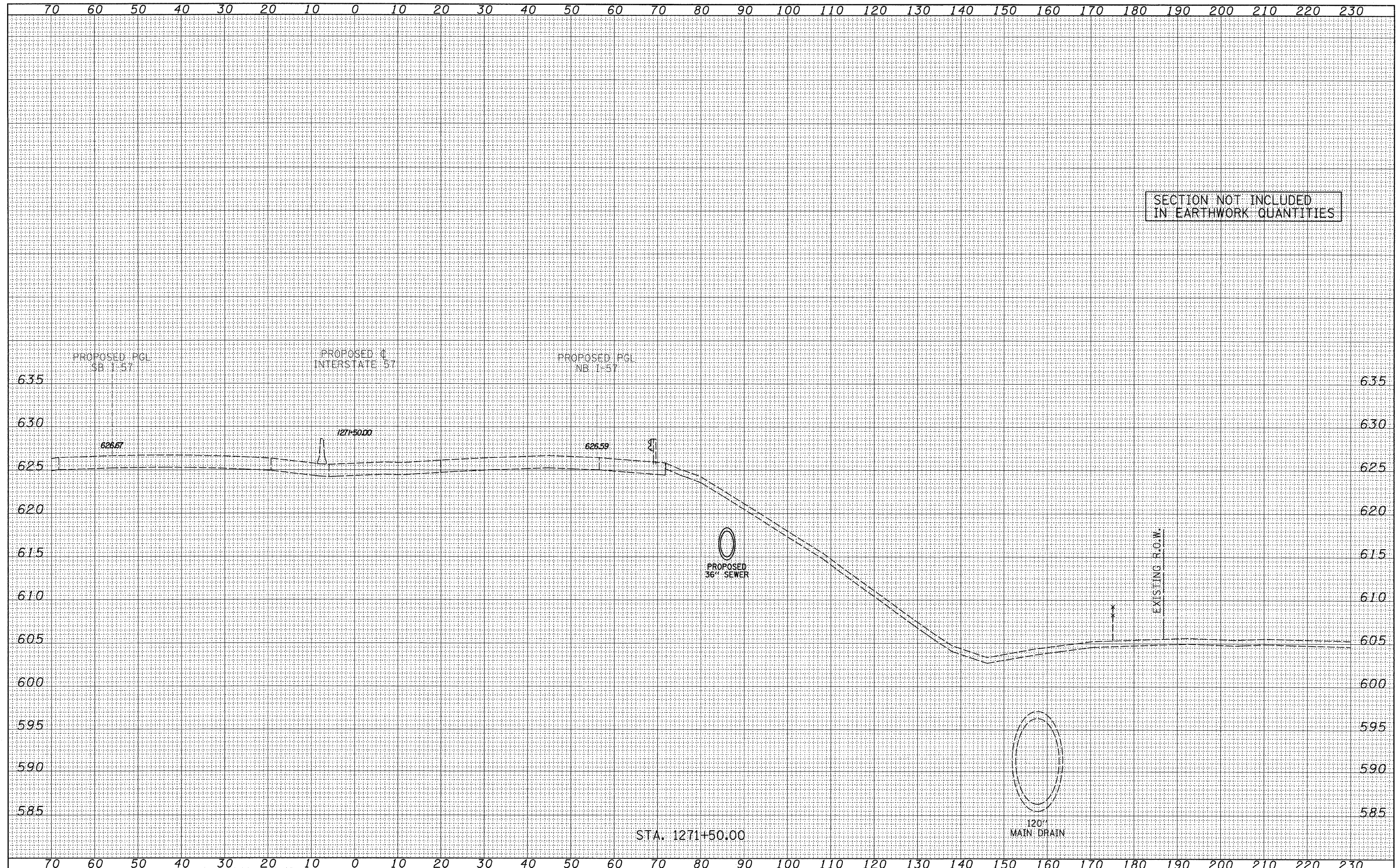


<b>TYLIN INTERNATIONAL</b> USER NAME = PLOT SCALE = PLOT DATE =	DESIGNED - JDF DRAWN - JDF CHECKED - JPM DATE - 3/18/2010	REVISED - 4/29/2010 REVISED - REVISED - REVISED -	<b>STATE OF ILLINOIS</b> <b>DEPARTMENT OF TRANSPORTATION</b>	<b>I-57 AT I-294 INTERCHANGE PROJECT</b> <b>PROPOSED I-57 CROSS SECTIONS</b>	F.A.I. RTE. 57 SECTION 1414.2B COUNTY COOK TOTAL SHEETS 516 SHEET NO. 516H CONTRACT NO. 60J27
	SCALE: 1" = 40' V, 1" = 80' H SHEET NO. OF SHEETS STA. 1271+20.00 TO STA. 1271+20.00 FED. ROAD DIST. NO. ILLINOIS FED. AID PROJECT				

P:\602540(57-294)\Road\PI\_157 BR\PI\_157XS\_SHT\_R.dgn

FINAL SURVEY	SURVEYED	BY	DATE
NOTE BOOK NO.	PLOTTED		
AREAS CHECKED	DATE		

ORIGINAL SURVEY	SURVEYED	BY	DATE
NOTE BOOK NO.	PLOTTED		
AREAS CHECKED	DATE		



TYLIN INTERNATIONAL	USER NAME =	DESIGNED - JDF	REVISED - 4/29/2010	STATE OF ILLINOIS DEPARTMENT OF TRANSPORTATION	I-57 AT I-294 INTERCHANGE PROJECT PROPOSED I-57 CROSS SECTIONS	F.A.I. RTE.	SECTION	COUNTY	TOTAL SHEETS	SHEET NO.
	PLOT SCALE =	DRAWN - JDF	REVISED -			57	1414.2B	COOK	516	5161
	PLOT DATE =	CHECKED - JPM	REVISED -			CONTRACT NO. 60J27				
		DATE - 3/18/2010	REVISED -			FED. ROAD DIST. NO. ILLINOIS FED. AID PROJECT				
SCALE: 1" = 10' H					SHEET NO. OF SHEETS	STA. 1271+50.00 TO STA. 1271+50.00				