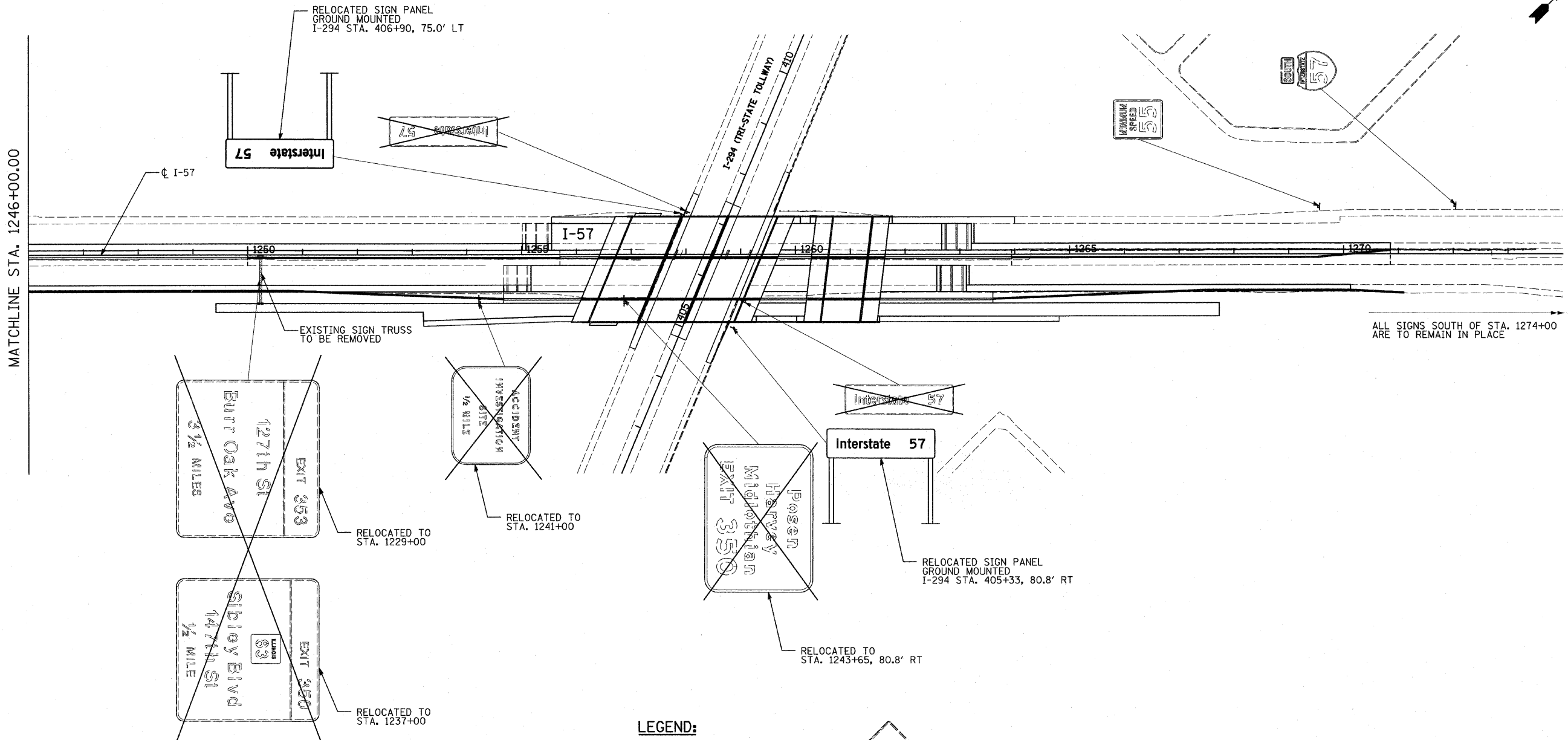



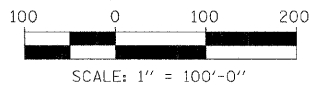
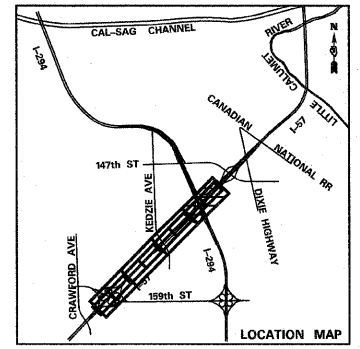
P:\602540(57-294)\road\PI\_157\_BR\PI\_SIGN\_SHT04.dgn



ALL SIGNS SOUTH OF STA. 1274+00 ARE TO REMAIN IN PLACE

**LEGEND:**

- EXISTING GROUND MOUNTED SIGN
- EXISTING OVERHEAD TRUSS MOUNTED SIGN
- EXISTING OVERHEAD SIGN STRUCTURE-BRIDGE MOUNTED
- EXISTING OVERHEAD CANTILEVER MOUNTED SIGN
- PROPOSED GROUND MOUNTED SIGN
- PROPOSED OVERHEAD SIGN STRUCTURE - TRUSS
- CONSTRUCTION ZONE
- EXISTING SIGN
- EXISTING SIGN TO BE RELOCATED
- RELOCATED SIGN
- PROPOSED OVERLAY



<b>TYLIN INTERNATIONAL</b>	USER NAME =	DESIGNED - DM	REVISED -	<b>STATE OF ILLINOIS DEPARTMENT OF TRANSPORTATION</b>	<b>I-57 AT I-294 INTERCHANGE PROJECT SIGNING PLAN</b>	F.A.I. RTE. 57	SECTION 1414.28	COUNTY COOK	TOTAL SHEETS 516	SHEET NO. 243
	PLOT SCALE =	CHECKED - JPM	REVISED -			CONTRACT NO. 60J27				
	PLOT DATE =	DATE - 3/18/2010	REVISED -			FED. ROAD DIST. NO. ILLINOIS FED. AID PROJECT				
						SCALE: 1"=100' SHEET NO. 4 OF 4 SHEETS STA. 1246+00 TO STA. 1274+00				

3/18/2010 10:52:45 AM