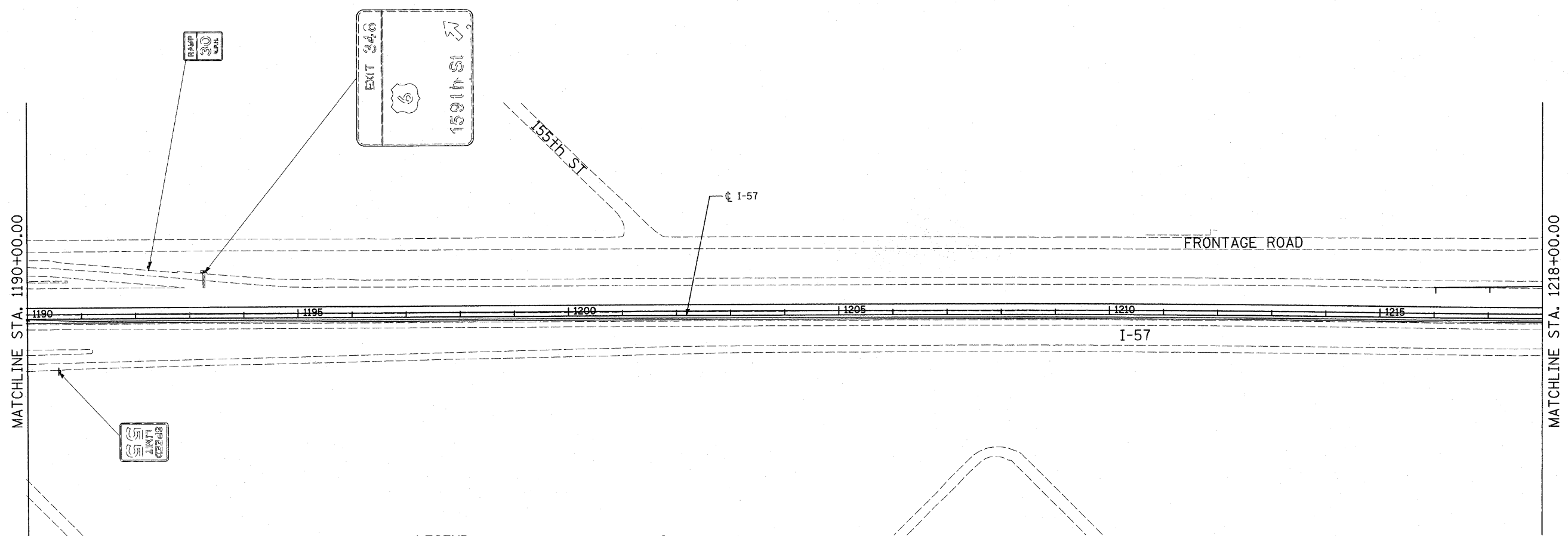
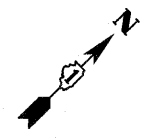
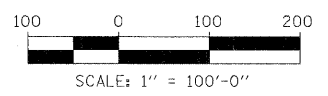
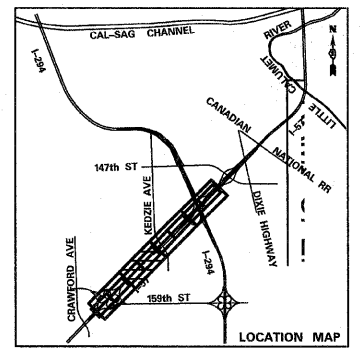


PA602540(57-294)road\PI\_157\_BR\PI\_SIGN\_SHT02.dgn



- LEGEND:**
- EXISTING GROUND MOUNTED SIGN
  - EXISTING OVERHEAD TRUSS MOUNTED SIGN
  - EXISTING OVERHEAD SIGN STRUCTURE-BRIDGE MOUNTED
  - EXISTING OVERHEAD CANTILEVER MOUNTED SIGN
  - PROPOSED GROUND MOUNTED SIGN
  - PROPOSED OVERHEAD SIGN STRUCTURE - TRUSS
  - CONSTRUCTION ZONE
  - EXISTING SIGN
  - EXISTING SIGN TO BE RELOCATED
  - RELOCATED SIGN
  - PROPOSED OVERLAY



**TYLIN INTERNATIONAL**

USER NAME =	DESIGNED - DM	REVISED -
PLOT SCALE =	DRAWN - DM	REVISED -
PLOT DATE =	CHECKED - JPM	REVISED -
	DATE - 3/18/2010	REVISED -

**STATE OF ILLINOIS  
DEPARTMENT OF TRANSPORTATION**

<b>I-57 AT I-294 INTERCHANGE PROJECT SIGNING PLAN</b>			
SCALE: 1"=100'	SHEET NO. 2 OF 4 SHEETS	STA. 1190+00 TO STA. 1218+00	

F.A.I. RTE. 57	SECTION 1414.2B	COUNTY COOK	TOTAL SHEETS 516	SHEET NO. 241
FED. ROAD DIST. NO.		ILLINOIS FED. AID PROJECT		CONTRACT NO. 60J27

pa\602540(57-294)\road\PI\_157\_BR\PI\_SIGN\_SHT02.dgn

3/18/2010 10:52:35 AM