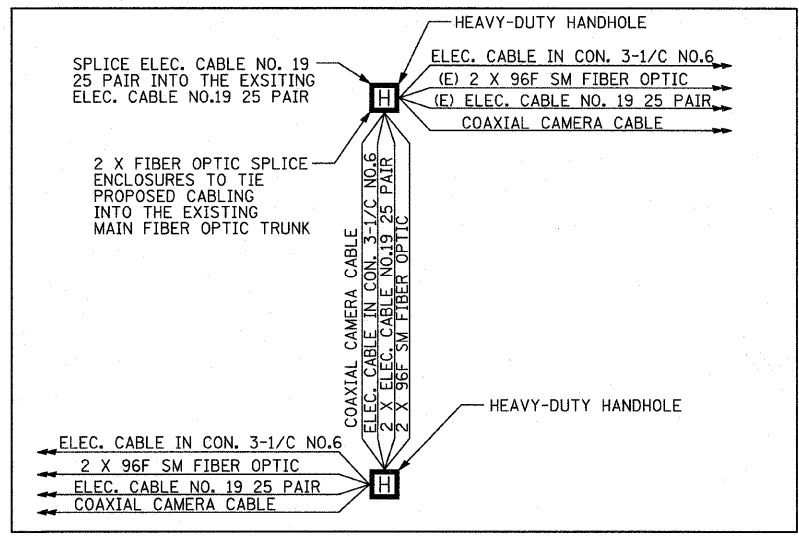
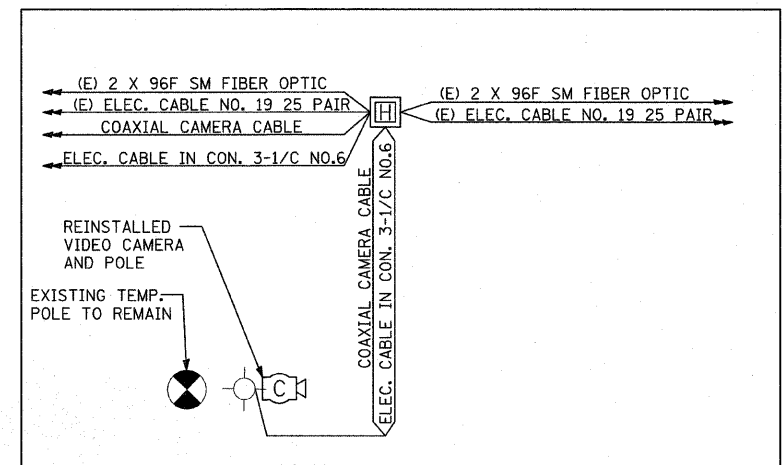


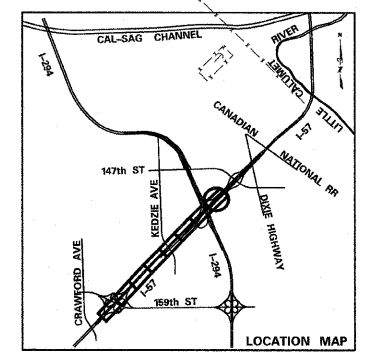
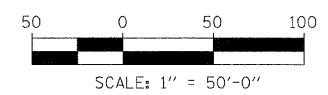
MATCHLINE STA. 1261+50.00



WIRING DIAGRAM AT 150TH STREET



WIRING DIAGRAM AT 149TH STREET



| | | | | | | | | |
|--|--|--|---|---|---|--|--|---|
| TYLIN INTERNATIONAL USER NAME = PLOT SCALE = PLOT DATE = | DESIGNED - JDF DRAWN - CAC CHECKED - DAJ DATE - 3/18/2010 | REVISED - REVISED - REVISED - REVISED - | STATE OF ILLINOIS DEPARTMENT OF TRANSPORTATION | I-57 AT I-294 INTERCHANGE PROJECT PROPOSED TRAFFIC SURVEILLANCE PLAN | | | | F.A.I. RTE. 57 SECTION 1414.2B COUNTY COOK TOTAL SHEETS 516 SHEET NO. 236 CONTRACT NO. 60J27 |
| | | | | SCALE: 1"=50' SHEET NO. 8 OF 8 SHEETS STA. 1261+50 TO STA. 1276+00 | FED. ROAD DIST. NO. ILLINOIS FED. AID PROJECT | | | |
| | | | | | | | | |
| | | | | | | | | |