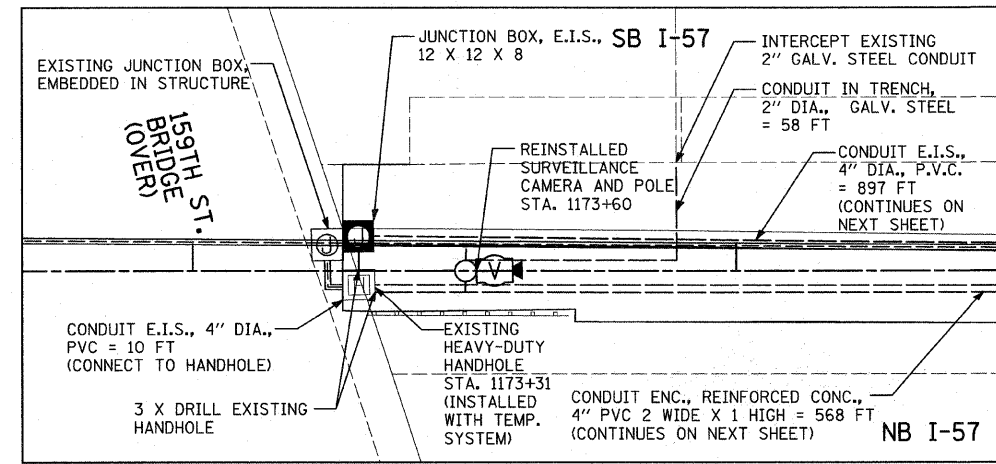

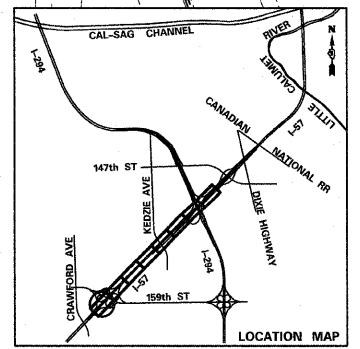


WIRING DIAGRAM AT 159TH STREET



DETAIL 1



TYLIN INTERNATIONAL USER NAME = PLOT SCALE = PLOT DATE =	DESIGNED - CAC DRAWN - JDF CHECKED - DAJ DATE - 3/18/2010	REVISED - REVISED - REVISED - REVISED -	STATE OF ILLINOIS DEPARTMENT OF TRANSPORTATION		I-57 AT I-294 INTERCHANGE PROJECT PROPOSED TRAFFIC SURVEILLANCE PLAN			F.A.I. RTE. 57	SECTION 1414.2B	COUNTY COOK	TOTAL SHEETS 516	SHEET NO. 229				
	SCALE: 1"=50' SHEET NO. 1 OF 8 SHEETS STA. 1160+00 TO STA. 1174+50							FED. ROAD DIST. NO. ILLINOIS FED. AID PROJECT		CONTRACT NO. 60J27						
	pr:\602540(57-294)\road\elec\PI.PR.TCS.SHT01.dgn															

pr:\602540(57-294)\road\elec\PI.PR.TCS.SHT01.dgn
 3/18/2010 11:51:10 AM