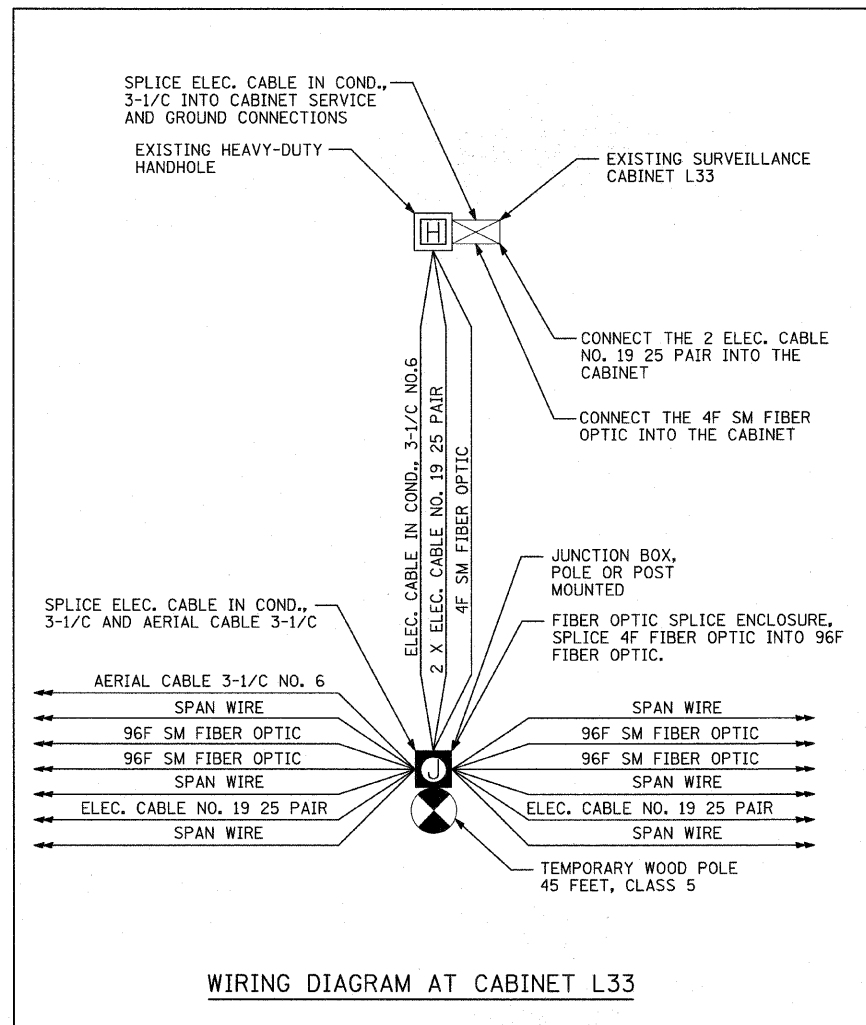
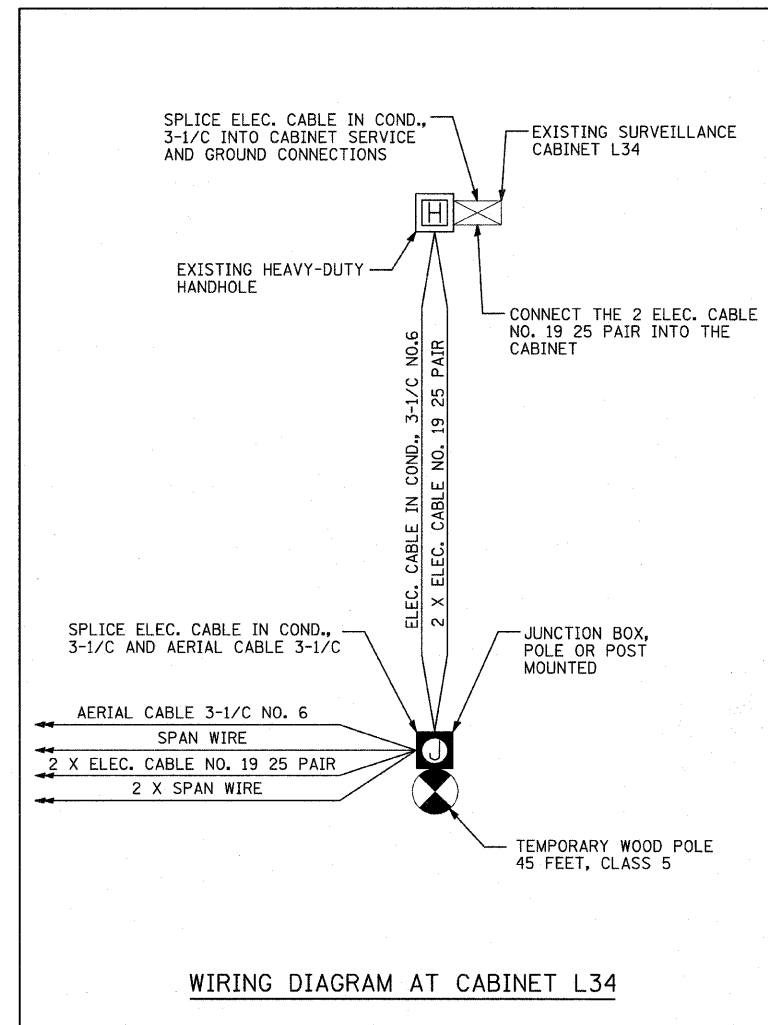


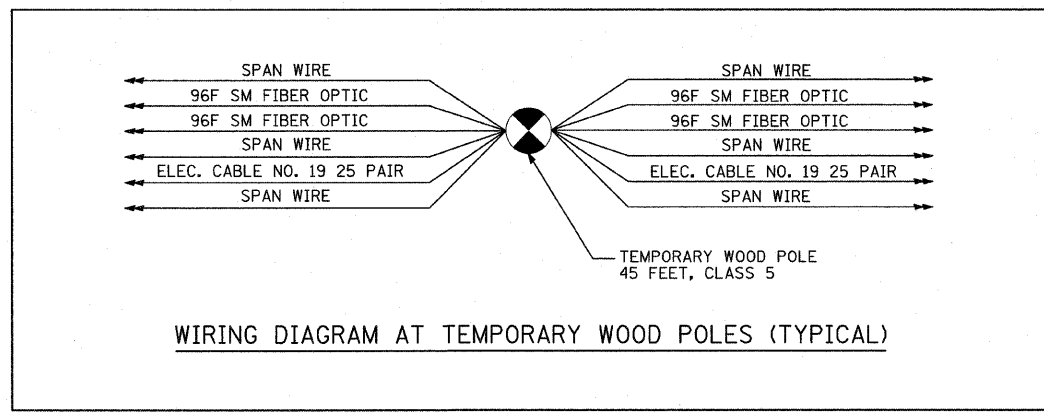
WIRING DIAGRAM AT 159TH STREET



WIRING DIAGRAM AT CABINET L33



WIRING DIAGRAM AT CABINET L34



WIRING DIAGRAM AT TEMPORARY WOOD POLES (TYPICAL)

TYLIN INTERNATIONAL

USER NAME =	DESIGNED - JDF	REVISED -
PLLOT SCALE =	DRAWN - CAC	REVISED -
PLLOT DATE =	CHECKED - DAJ	REVISED -
	DATE - 3/18/2010	REVISED -

STATE OF ILLINOIS
DEPARTMENT OF TRANSPORTATION

I-57 AT I-294 INTERCHANGE PROJECT	
TEMPORARY TRAFFIC SURVEILLANCE WIRING DIAGRAMS	
SCALE: N.T.S.	SHEET NO. 1 OF 2 SHEETS
STA.	TO STA.

F.A.I. RTE. 57	SECTION 1414.2B	COUNTY COOK	TOTAL SHEETS 516	SHEET NO. 225
FED. ROAD DIST. NO. ILLINOIS FED. AID PROJECT			CONTRACT NO. 60J27	