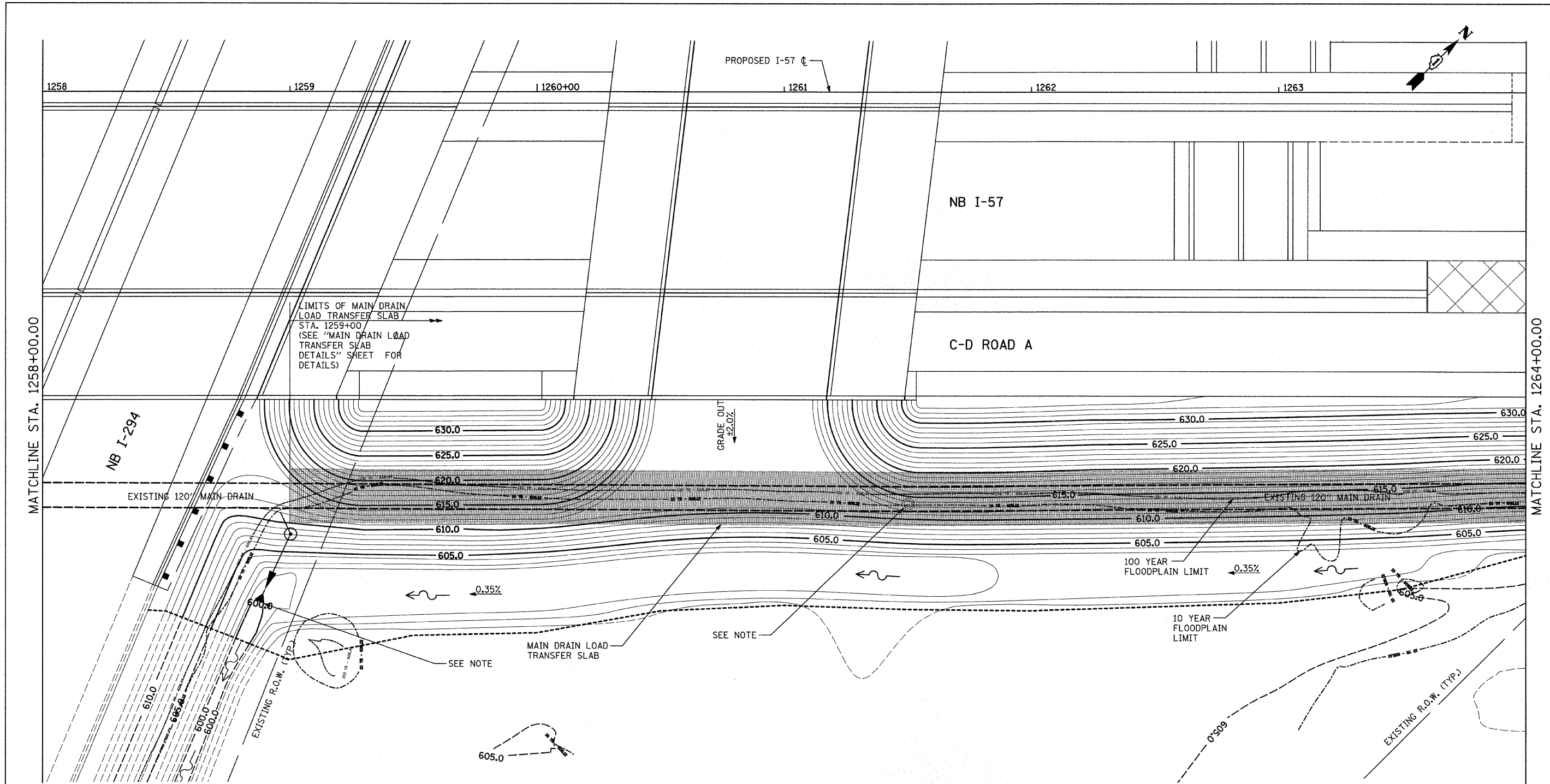


P:\602540157_294\road\p1.157_br\PI_GP_SHT04.dgn

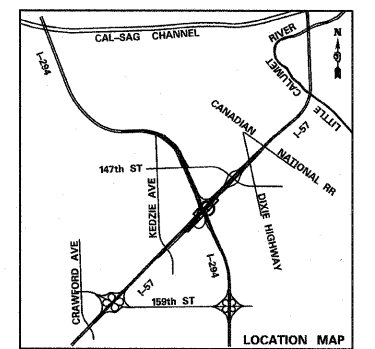
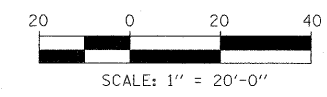
3/11/2010 5:05:50 PM



LEGEND:

- | | | | |
|---------------------|---|-----------|--|
| 615.0 - - - - | EXISTING MAJOR ELEVATIONS AND MAJOR CONTOUR LINES AT 5 FT INTERVALS | 615.0 ——— | PROPOSED MAJOR ELEVATIONS AND MAJOR CONTOUR LINES AT 5 FT INTERVALS |
| - - - - - | EXISTING MINOR CONTOUR LINES AT 1 FT INTERVALS | ————— | PROPOSED MINOR CONTOUR LINES AT 1 FT INTERVALS |
| [Cross-hatched box] | TEMPORARY PAVEMENT (SEE MOT AND CROSS OVER DETAILS SHEETS) | - - - - - | PROPOSED GRADING LIMITS (AS DEPICTED IN THE PROPOSED CROSS SECTIONS) |
| [Wavy line] | PROPOSED DITCH (SEE PROPOSED CROSS SECTION SHEETS) | | |

NOTE:
SEE DRAINAGE PLANS FOR DETAILS ON EXISTING AND PROPOSED DRAINAGE STRUCTURES.



TYLIN INTERNATIONAL USER NAME = PLOT SCALE = PLOT DATE =	DESIGNED - JDF DRAWN - JDF CHECKED - JPM DATE - 3/18/2010	REVISED - REVISED - REVISED - REVISED -	STATE OF ILLINOIS DEPARTMENT OF TRANSPORTATION	I-57 AT I-294 INTERCHANGE PROJECT PROPOSED GRADING PLAN AND 120" PIPE PROTECTION ALONG NB I-57		F.A.I. RTE. 57 SECTION 1414.2B COUNTY COOK TOTAL SHEETS 516 SHEET NO. 175	CONTRACT NO. 60J27 ILLINOIS FED. AID PROJECT
	STA. 1258+00 TO STA. 1264+00			SCALE: 1"=20' SHEET NO. 4 OF 7 SHEETS	FED. ROAD DIST. NO.		

P:\602540157_294\road\p1.157_br\PI_GP_SHT04.dgn