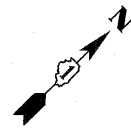


P:\S02540(57-294)\road\p1\_157.br\PI\_UTI.plnsh04.dgn 3/18/2010 2:46:27 PM



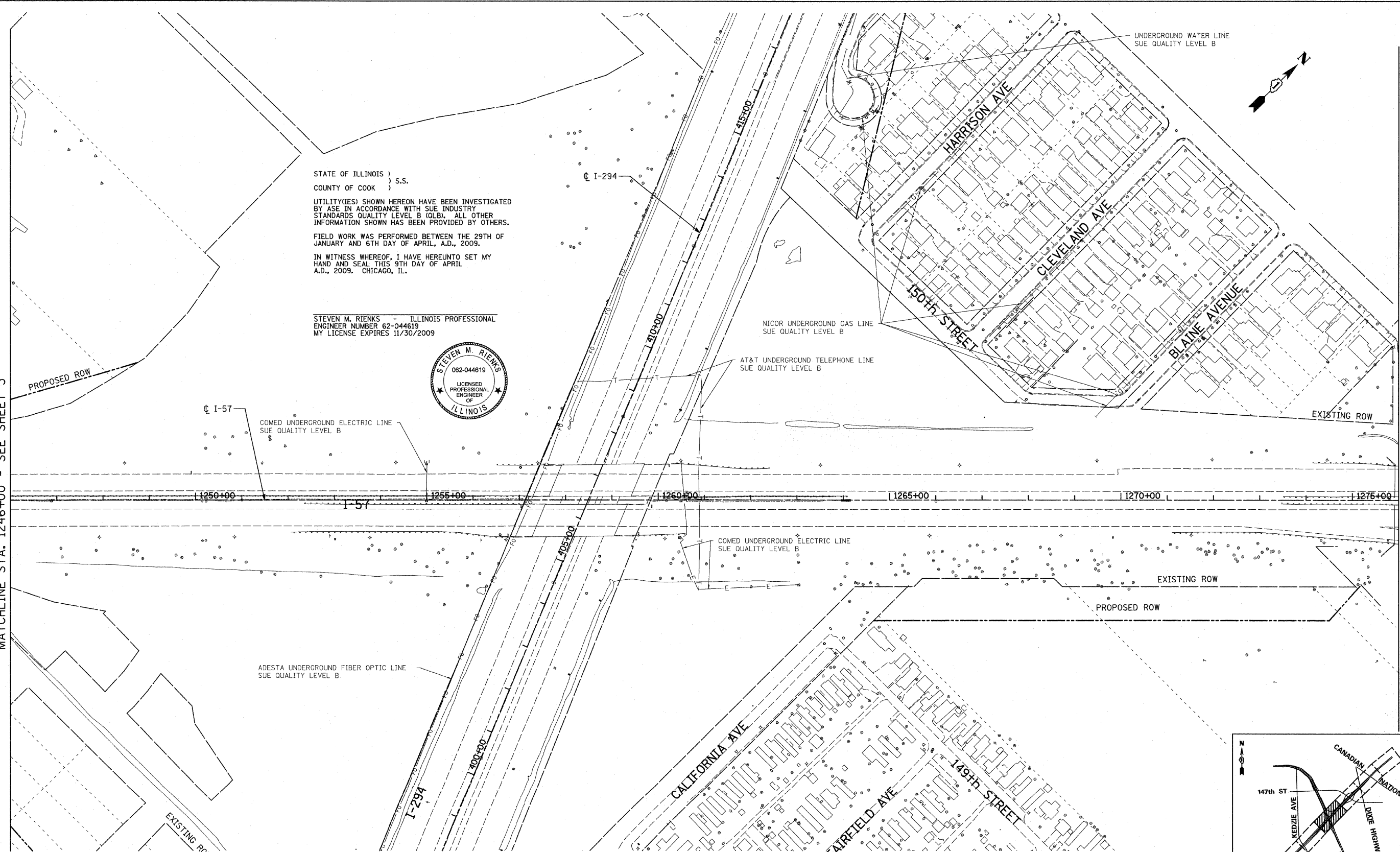
STATE OF ILLINOIS )  
 COUNTY OF COOK ) S.S.  
 UTILITY(IES) SHOWN HEREON HAVE BEEN INVESTIGATED  
 BY ASE IN ACCORDANCE WITH SUE INDUSTRY  
 STANDARDS QUALITY LEVEL B (QLB). ALL OTHER  
 INFORMATION SHOWN HAS BEEN PROVIDED BY OTHERS.  
 FIELD WORK WAS PERFORMED BETWEEN THE 29TH OF  
 JANUARY AND 6TH DAY OF APRIL, A.D., 2009.  
 IN WITNESS WHEREOF, I HAVE HEREUNTO SET MY  
 HAND AND SEAL THIS 9TH DAY OF APRIL  
 A.D., 2009. CHICAGO, IL.

STEVEN M. RIENKS - ILLINOIS PROFESSIONAL  
 ENGINEER NUMBER 62-044619  
 MY LICENSE EXPIRES 11/30/2009



MATCHLINE STA. 1246+00 - SEE SHEET 3

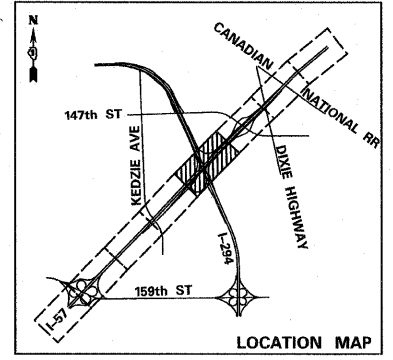
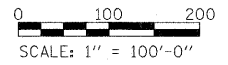
MATCHLINE STA. 1276+00 - SEE SHEET 5



**UTILITY LINE LEGEND**

—T—	EXISTING UNDERGROUND TELEPHONE	—G—	EXISTING UNDERGROUND GAS
—W—	EXISTING UNDERGROUND WATER	—CTV—	EXISTING UNDERGROUND CABLE TV
—E—	EXISTING UNDERGROUND ELECTRIC	—FO—	EXISTING UNDERGROUND FIBER OPTIC

- NOTES:**
- HORIZONTAL CONTROL, VERTICAL CONTROL, CENTERLINE ALIGNMENT, AND TOPOGRAPHIC FEATURES WERE SUPPLIED BY ILLINOIS DEPARTMENT OF TRANSPORTATION.
  - AS OF APRIL 6, 2009, ASE HAS NOT RECEIVED AT&T UTILITY MAPS. THEREFORE, AT&T UTILITY LINES SHOWN ARE BASED ON FIELD EVIDENCE.
  - LEVEL D INFORMATION OBTAINED FROM VILLAGE OF POSEN'S WATER ATLAS.



USER NAME =	DESIGNED -	REVISED -
PLOT SCALE =	DRAWN -	REVISED -
PLOT DATE =	CHECKED -	REVISED -
	DATE - 3/18/2010	REVISED -

**STATE OF ILLINOIS  
 DEPARTMENT OF TRANSPORTATION**

**I-57 AT I-294 INTERCHANGE PROJECT  
 SUBSURFACE UTILITY LOCATIONS**

SCALE: SHEET NO. 4 OF 10 SHEETS STA. 1246+00 TO STA. 1276+00

F.A.I. RTE. 57	SECTION 1414.2B	COUNTY COOK	TOTAL SHEETS 516	SHEET NO. 165
FED. ROAD DIST. NO. ILLINOIS FED. AID PROJECT			CONTRACT NO. 60J27	