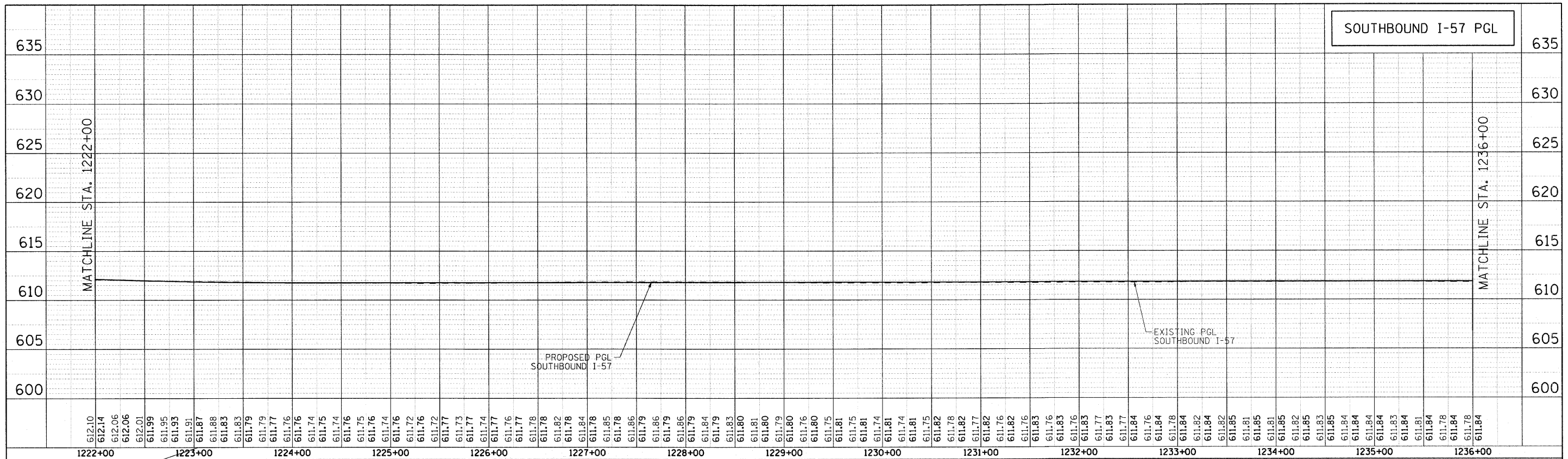
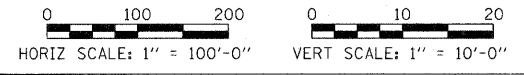


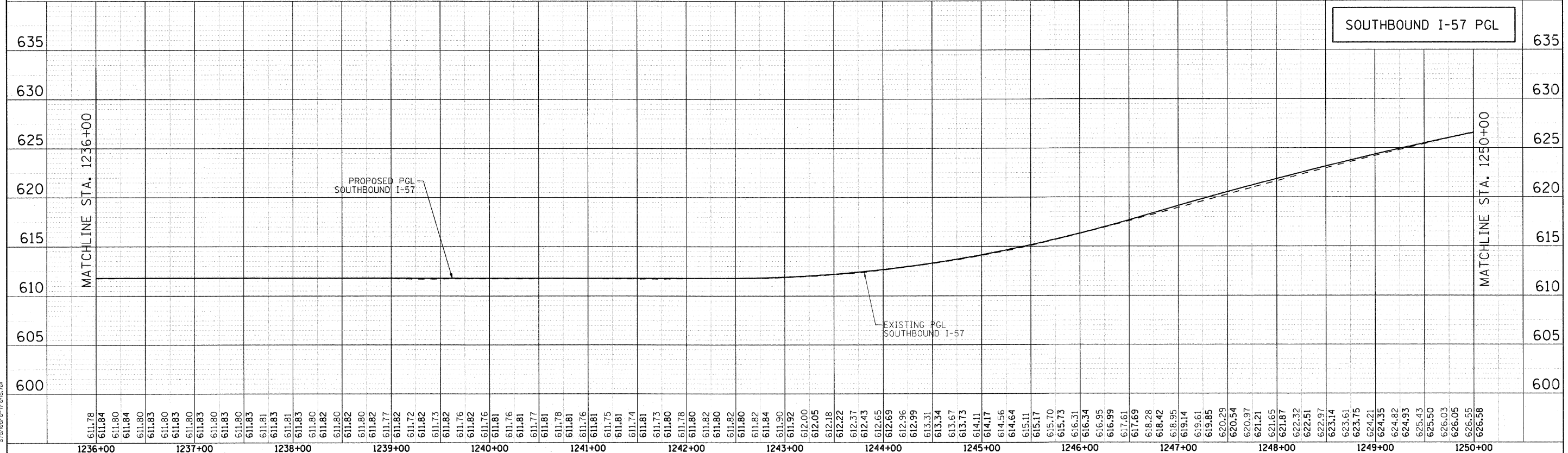
PLAN	SURVEYED	DATE
NOTE BOOK NO.	PLOTTED	BY
CADD FILE NAME	INT. OF WAY CHECKED	
	STRUCTURE NOTATIONS OK'D	



NO PROPOSED DRAINAGE THIS SHEET



PROFILE	SURVEYED	DATE
NOTE BOOK NO.	PLOTTED	BY
CADD FILE NAME	INT. OF WAY CHECKED	
	STRUCTURE NOTATIONS OK'D	



COMPANY NAME: SEC GROUP, INC.
 PROJECT CONTACT: T. HAMILTON
 DATE PLOTTED: 3/17/2010 11:43:53 AM
 FILE NAME: PL157SB.dgn
 PLOT DRIVER: pdfplotter.plt
 PEN TABLE: standard-trans.tbl

SEC Group, Inc.	USER NAME = Jattana	DESIGNED - A. JAIN	REVISED -	STATE OF ILLINOIS DEPARTMENT OF TRANSPORTATION	I-294 AT I-57 INTERCHANGE PROJECT PROPOSED DRAINAGE PROFILE - SB I-57	F.A.I. RTE. 57	SECTION 1414.2B	COUNTY COOK	TOTAL SHEETS 516	SHEET NO. 152	
FILE NAME = PL157SB.dgn	DATE = 3/17/2010	DRAWN - J. ATTANASEO	REVISED -			SCALE: *SCALE1*	SHEET NO. 3 OF 4 SHEETS	STA. 1222+00.00 TO STA. 1250+00.00	CONTRACT NO. 60J27		
PLOT SCALE = 1"=50'		CHECKED - T. HAMILTON	REVISED -			FED. ROAD DIST. NO. ILLINOIS FED. AID PROJECT					
PLOT DATE = 3/17/2010		DATE = 3/17/10	REVISED -								