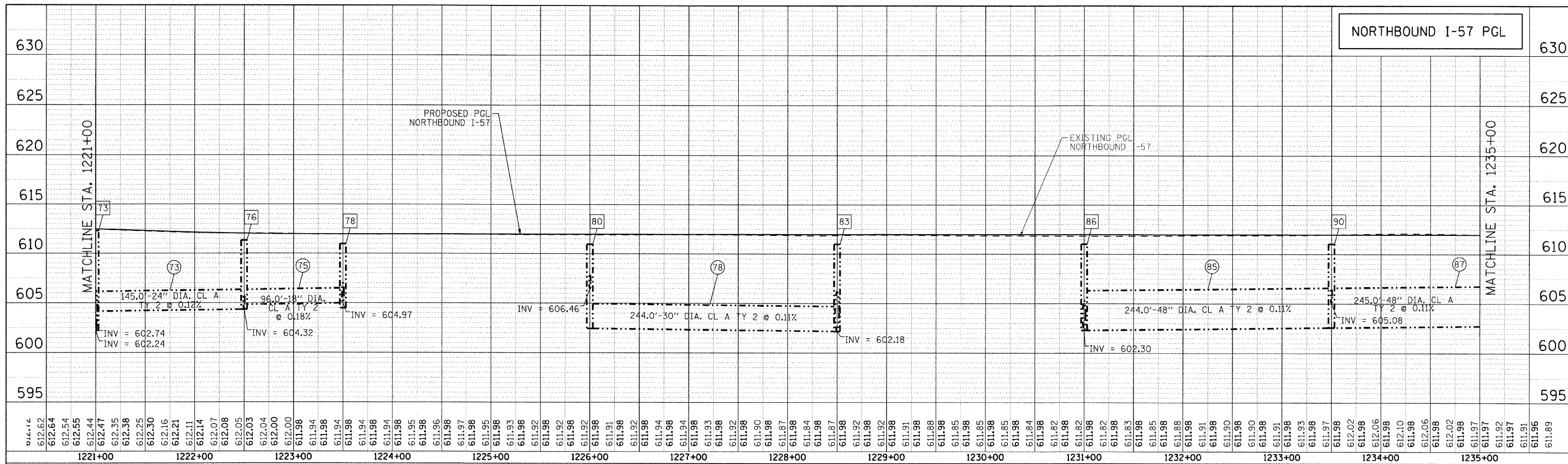
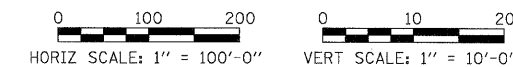


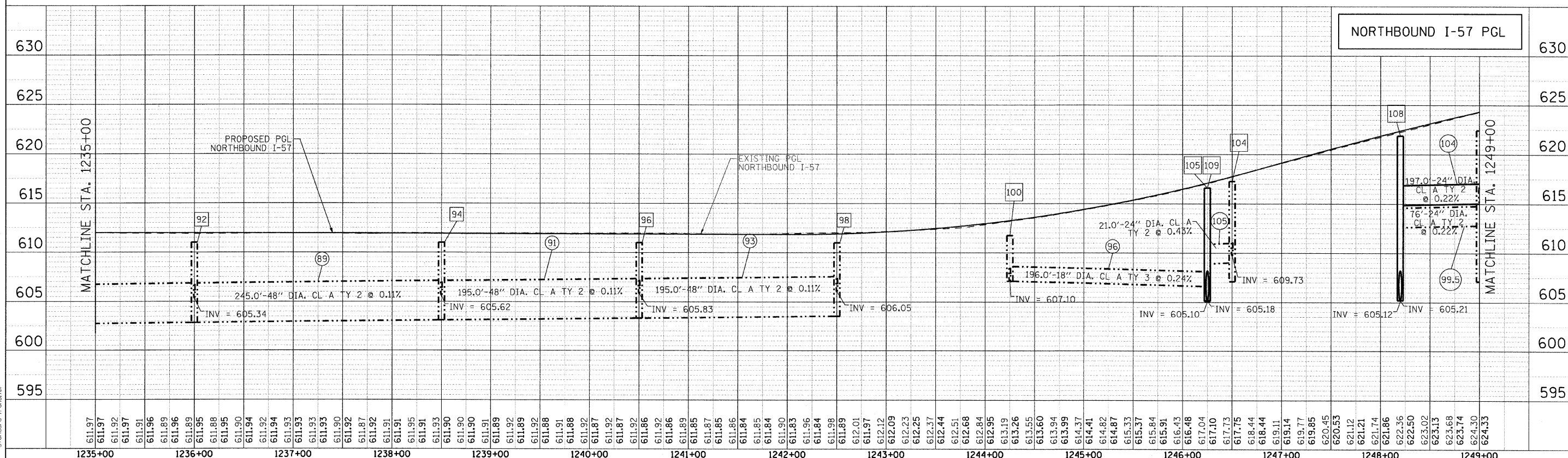
PLAN	SURVEYED	BY	DATE
NOTE BOOK	ALLOTTED		
NO.	RT. OF MAY CHECKED		
	CADD FILE NAME		
	NO.		



--- PROPOSED STORM SEWER (MEDIAN)
 --- PROPOSED STORM SEWER RIGHT SIDE



PROFILE	SURVEYED	BY	DATE
NOTE BOOK	ALLOTTED		
NO.	RT. OF MAY CHECKED		
	CADD FILE NAME		
	NO.		



SEC GROUP, INC.
 PROJECT CONTACT: JENNIFER L. HARRIS
 DATE PLOTTED: 4/23/2010 10:52:59 AM
 FILE NAME: P:\57\NB\pr-fsh83.dgn
 PLOT DRIVER: pdfplot
 PEN TABLE: standard-forms.tbl



USER NAME = JAttana
 FILE NAME = P:\57\NB\pr-fsh83.dgn
 PLOT SCALE = 1/50
 PLOT DATE = 4/23/2010

DESIGNED - A. JAIN
 DRAWN - J. ATTANASEO
 CHECKED - T. HAMILTON
 DATE - 4/23/10

REVISED - 4/29/2010
 REVISED -
 REVISED -
 REVISED -

STATE OF ILLINOIS
 DEPARTMENT OF TRANSPORTATION

I-294 AT I-57 INTERCHANGE PROJECT
 PROPOSED DRAINAGE PROFILE - NB I-57

SCALE: 1"=50' SHEET NO. 3 OF 4 SHEETS STA. 1221+00.00 TO STA. 1249+00.00

F.A.T. RT.	SECTION	COUNTY	TOTAL SHEETS	SHEET NO.
57	1414.2B	COOK	516	148
CONTRACT NO. 60J27				
FED. ROAD DIST. NO. ILLINOIS FED. AID PROJECT				