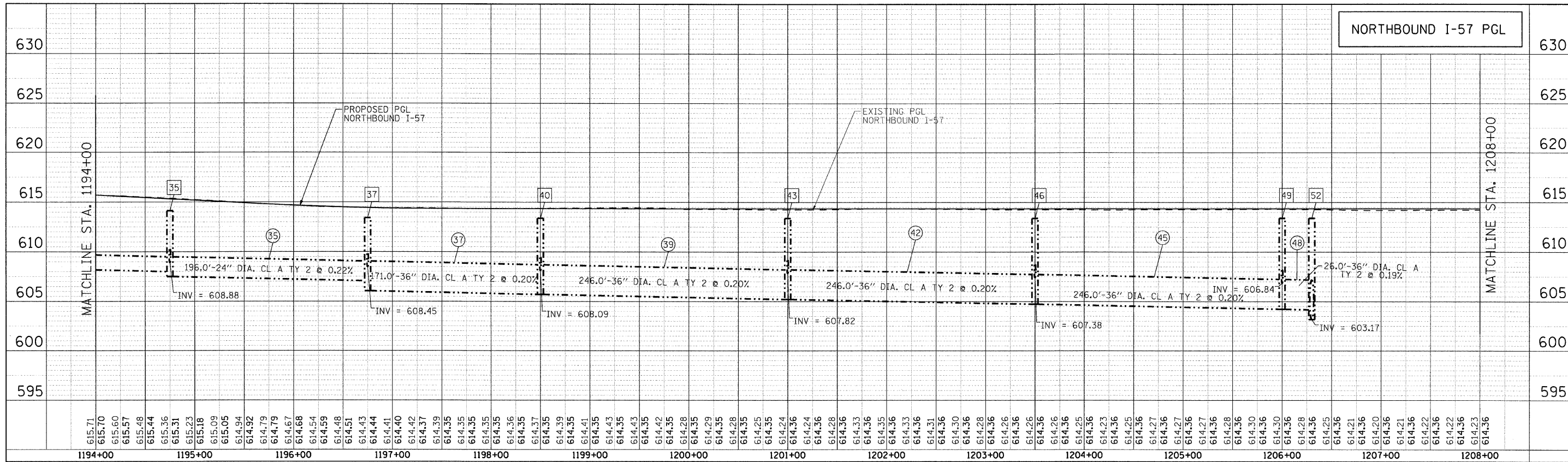
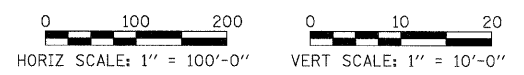


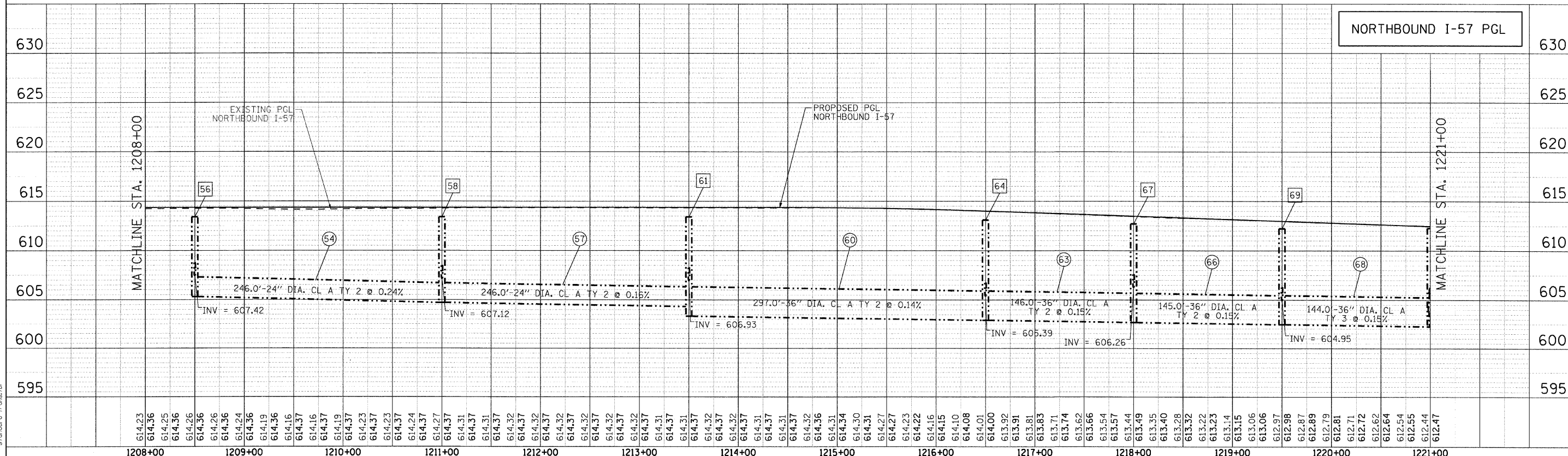
PLAN	SURVEYED	BY	DATE
NOTE BOOK	ALLOTTED		
NO.	RT. OF WAY CHECKED		
	CADD FILE NAME		



--- PROPOSED STORM SEWER (MEDIAN)
 --- PROPOSED STORM SEWER RIGHT SIDE



PROFILE	SURVEYED	BY	DATE
NOTE BOOK	ALLOTTED		
NO.	RT. OF WAY CHECKED		
	CADD FILE NAME		



COMPANY NAME: SEC GROUP, INC.
 PROJECT CONTACT: T. HAMILTON
 DATE PLOTTED: 4/23/2010 10:20:31 AM
 FILE NAME: P1-57NB_prf02.dgn
 PLOT DRIVER: pdf2prt
 PEN TABLE: standard-trans.tbl

<p>SEC Group, Inc. An HR Group Company 420 N. First Street Mchenry, IL 60050-1386 L 815.355.1779 F 815.355.1781 www.secgroupinc.com 440 Henry St., Yorkville, IL - Near Lemont, IL - Chicago, IL</p>	USER NAME = JAttana FILE NAME = P1-57NB_prf02.dgn PLOT SCALE = 1:50 PLOT DATE = 4/23/2010	DESIGNED - A. JAIN DRAWN - J. ATTANASEO CHECKED - T. HAMILTON DATE = 4/23/10	REVISED - 4/29/2010 REVISED - REVISED - REVISED -	<p align="center">STATE OF ILLINOIS DEPARTMENT OF TRANSPORTATION</p>	<p align="center">I-294 AT I-57 INTERCHANGE PROJECT PROPOSED DRAINAGE PROFILE - NB I-57</p>	F.A.I. RTE. = 57 SECTION = 1414.2B COUNTY = COOK TOTAL SHEETS = 516 SHEET NO. = 147 CONTRACT NO. = 60J27
--	--	---	--	---	--	---

SCALE: 1"=50' SHEET NO. 2 OF 4 SHEETS STA. 1194+00.00 TO STA. 1221+00.00

FED. ROAD DIST. NO. ILLINOIS FED. AID PROJECT