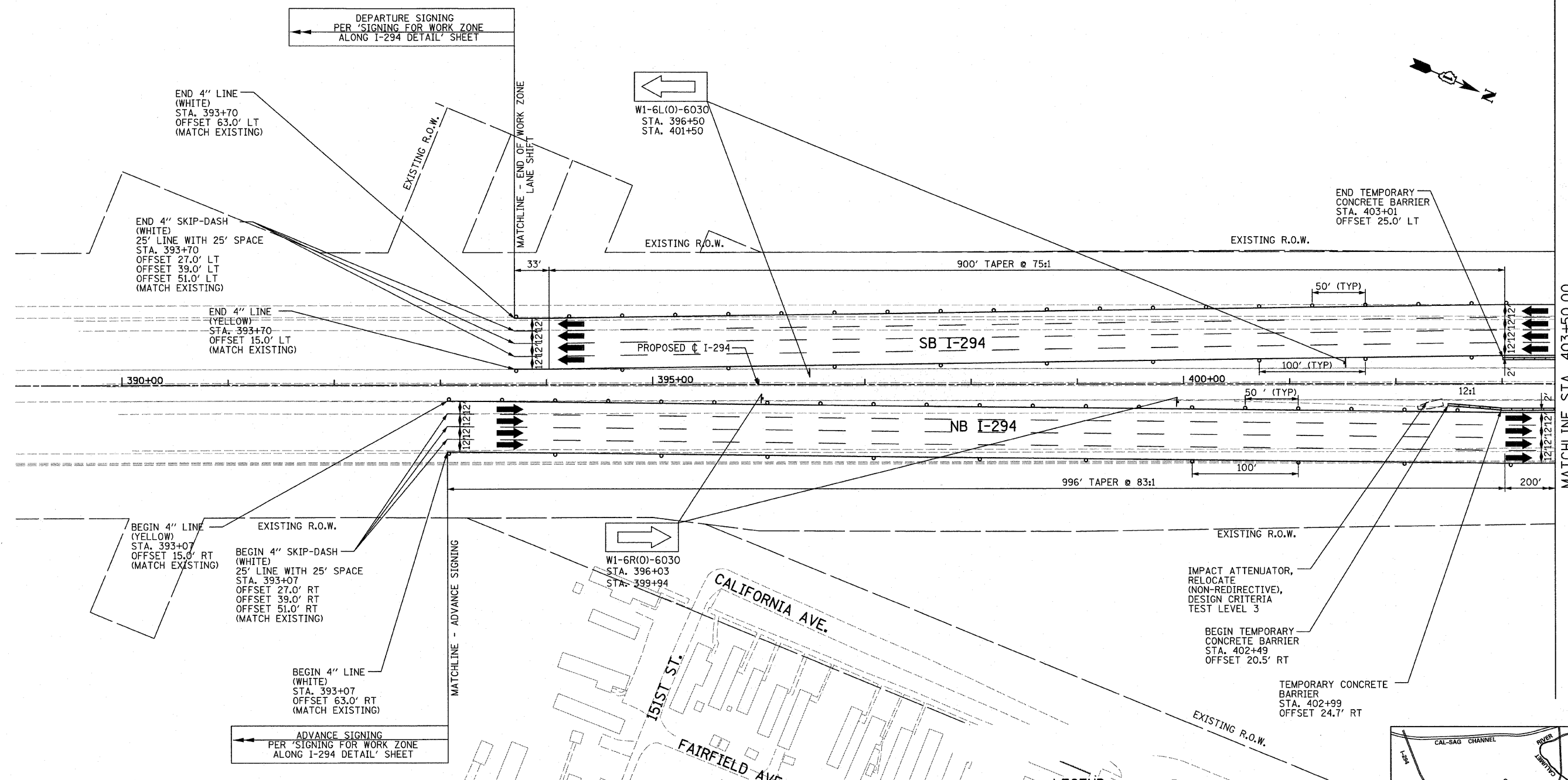


P:\602540(57-294)\road\mot\mot\_project\I-294\_MOT\_STIB\_SHT01.dgn 3/23/2010 9:42:27 AM



DEPARTURE SIGNING  
PER 'SIGNING FOR WORK ZONE  
ALONG I-294 DETAIL' SHEET

END 4" LINE  
(WHITE)  
STA. 393+70  
OFFSET 63.0' LT  
(MATCH EXISTING)

END 4" SKIP-DASH  
(WHITE)  
25' LINE WITH 25' SPACE  
STA. 393+70  
OFFSET 27.0' LT  
OFFSET 39.0' LT  
OFFSET 51.0' LT  
(MATCH EXISTING)

END 4" LINE  
(YELLOW)  
STA. 393+70  
OFFSET 15.0' LT  
(MATCH EXISTING)

BEGIN 4" LINE  
(YELLOW)  
STA. 393+07  
OFFSET 15.0' RT  
(MATCH EXISTING)

BEGIN 4" SKIP-DASH  
(WHITE)  
25' LINE WITH 25' SPACE  
STA. 393+07  
OFFSET 27.0' RT  
OFFSET 39.0' RT  
OFFSET 51.0' RT  
(MATCH EXISTING)

BEGIN 4" LINE  
(WHITE)  
STA. 393+07  
OFFSET 63.0' RT  
(MATCH EXISTING)

ADVANCE SIGNING  
PER 'SIGNING FOR WORK ZONE  
ALONG I-294 DETAIL' SHEET

W1-6L(O)-6030  
STA. 396+50  
STA. 401+50

W1-6R(O)-6030  
STA. 396+03  
STA. 399+94

END TEMPORARY  
CONCRETE BARRIER  
STA. 403+01  
OFFSET 25.0' LT

IMPACT ATTENUATOR,  
RELOCATE  
(NON-REDIRECTIVE),  
DESIGN CRITERIA  
TEST LEVEL 3

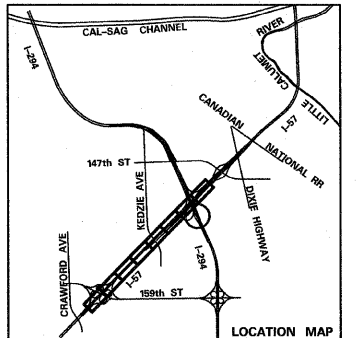

BEGIN TEMPORARY  
CONCRETE BARRIER  
STA. 402+49  
OFFSET 20.5' RT

TEMPORARY CONCRETE  
BARRIER  
STA. 402+99  
OFFSET 24.7' RT

**LEGEND:**

- TEMPORARY CONCRETE BARRIER
- ← TRAFFIC LANE
- ▨ WORK ZONE
- ▤ TEMPORARY PAVEMENT (INTERSTATE)
- 1 BARRICADE, TYPE III
- DRUM WITH MONO-DIRECTIONAL STEADY BURNING LIGHT
- ↑ ARROW BOARD

**NOTE:**  
PAVEMENT MARKING TAPE (BLACK) 6" AND 8" SHALL BE USED TO COVER EXISTING PAVEMENT MARKINGS DURING MAINTENANCE OF TRAFFIC OPERATIONS. THE CONTRACTOR SHALL REMOVE ALL PAVEMENT MARKING TAPE (BLACK) TAPE FOR THE WINTER SHUTDOWN AND FOR THE FINAL CONDITION TO EXPOSE THE EXISTING PAVEMENT MARKINGS.



TYLIN INTERNATIONAL	USER NAME =	DESIGNED - DM	REVISED -
	PLOT SCALE =	DRAWN - DM	REVISED -
	PLOT DATE =	CHECKED - JPM	REVISED -
		DATE - 3/18/2010	REVISED -

**STATE OF ILLINOIS  
DEPARTMENT OF TRANSPORTATION**

**I-57 AT I-294 INTERCHANGE PROJECT  
MAINTENANCE OF TRAFFIC - I-294 INNER PIER WORK ZONE**

SCALE: 1"=50' SHEET NO. 1 OF 3 SHEETS STA. 389+00 TO STA. 403+50

F.A.I. RTE.	SECTION	COUNTY	TOTAL SHEETS	SHEET NO.
57	1414.2B	COOK	516	122
CONTRACT NO. 60J27				
FED. ROAD DIST. NO.	ILLINOIS FED. AID PROJECT			