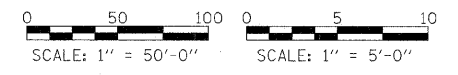
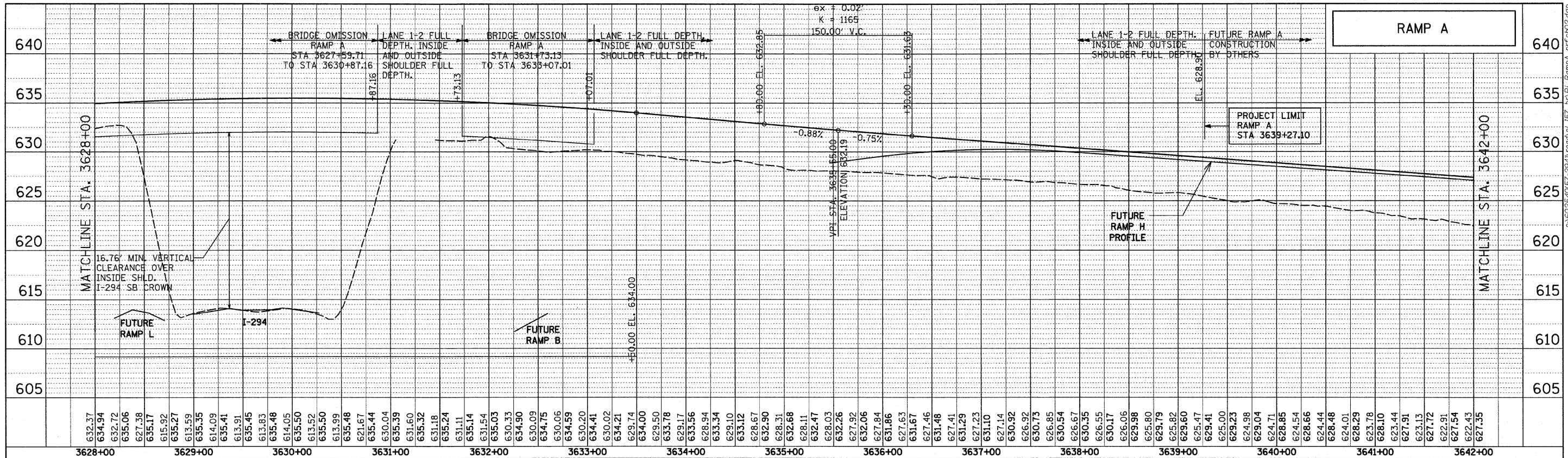
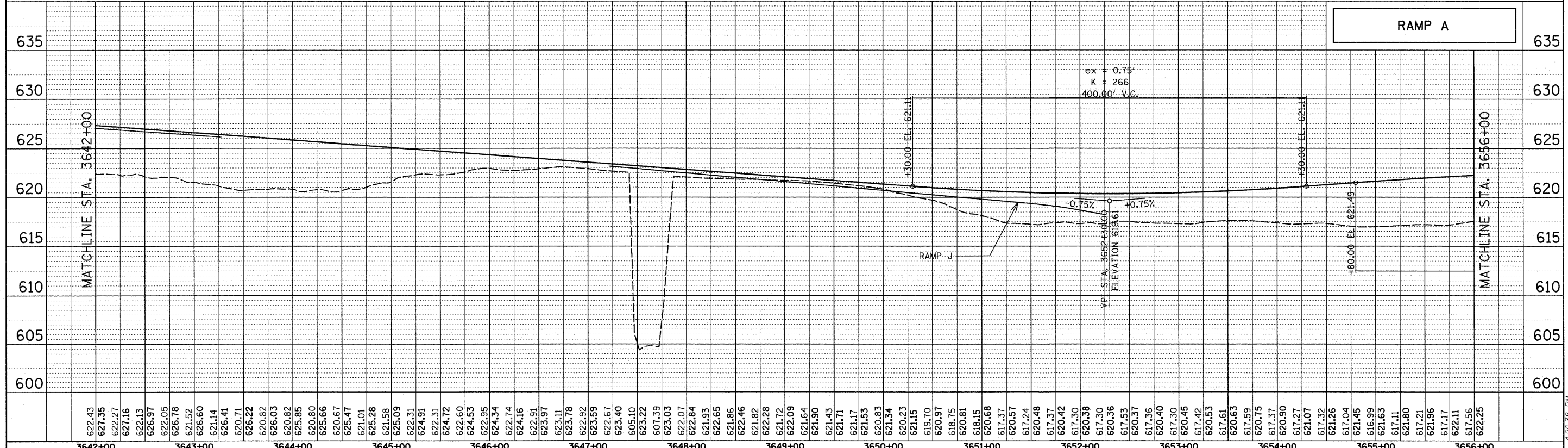


PLAN	SURVEYED	DATE
NOTE BOOK	ALIGNED	
NO.	BY	
	CHKD	
	FILE	



PROFILE	SURVEYED	DATE
NOTE BOOK	PLOTTED	
NO.	BY	
	CHKD	
	FILE	



<b>TYLIN INTERNATIONAL</b> USER NAME = PLOT SCALE = PLOT DATE =	DESIGNED - CAC DRAWN - CAC CHECKED - JDF DATE - MARCH 18, 2010	REVISED - REVISED - REVISED - REVISED -	<b>STATE OF ILLINOIS          DEPARTMENT OF TRANSPORTATION</b>	<b>I-294 AT I-57 INTERCHANGE          RAMP A PROFILE</b>			F.A.I. RTE. 57 SECTION 1414.2B COUNTY COOK TOTAL SHEETS 516 SHEET NO. 59	CONTRACT NO. 60J27
	SCALE:	SHEET NO. 2 OF 2 SHEETS		STA. 3628+00 TO STA. 3639+27.10	FED. ROAD DIST. NO.	ILLINOIS FED. AID PROJECT	3/16/2010 4:20:36 PM	