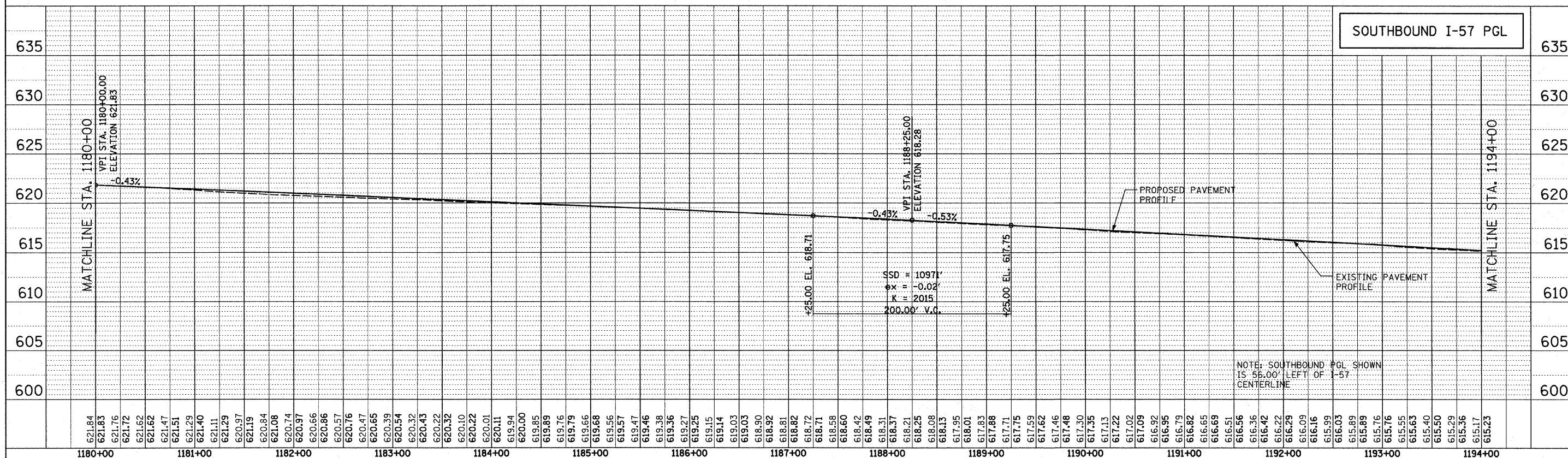
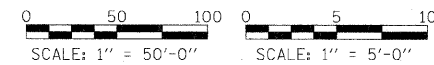
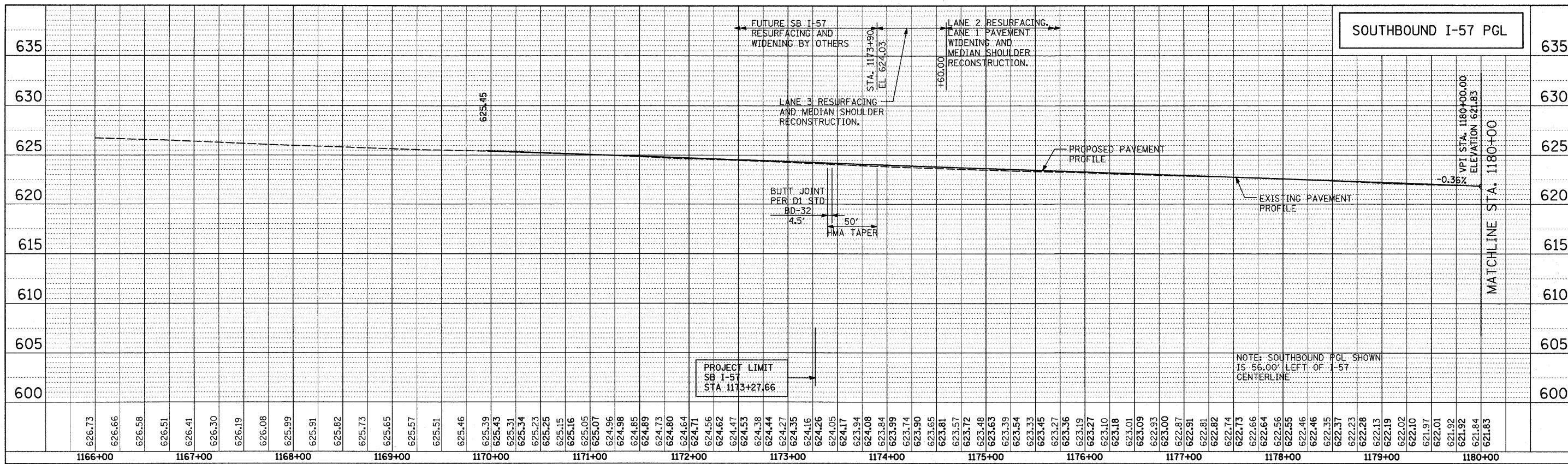


PLAN	SURVEYED	BY	DATE
NOTE BOOK	ALIGNED		
NO.	R.T. OF WAY CHECKED		
	ADD FILE NAME		

PROFILE	SURVEYED	BY	DATE
NOTE BOOK	FLOTTED		
NO.	STRUCTURE NOTATIONS CHRD		
	BLM NOTED		



TYLIN INTERNATIONAL USER NAME = PLOT SCALE = PLOT DATE =	DESIGNED - CAC	REVISED -	STATE OF ILLINOIS DEPARTMENT OF TRANSPORTATION	I-294 AT I-57 INTERCHANGE SOUTHBOUND I-57 PROFILE		F.A.I. RTE. 57	SECTION 1414.2B	COUNTY COOK	TOTAL SHEETS 516	SHEET NO. 54		
	CHECKED - JDF	REVISED -		SCALE: SHEET NO. 1 OF 4 SHEETS STA. 1173+90 TO STA. 1194+00		CONTRACT NO. 60J27		ILLINOIS FED. AID PROJECT				
	DATE - MARCH 18, 2010	REVISED -										