






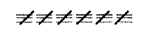



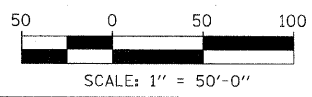
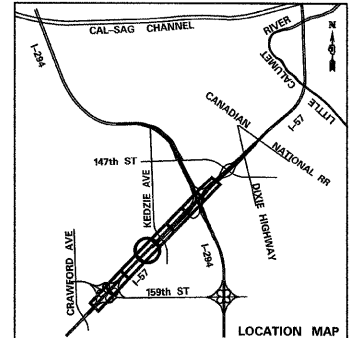


MATCHLINE STA. 1203+50.00

MATCHLINE STA. 1247+00.00

LEGEND:

- | | | | |
|---|---|---|--|
|  | PAVED SHOULDER REMOVAL |  | TREE REMOVAL (ACRES) |
|  | HOT-MIX ASPHALT SURFACE REMOVAL, 2" (SEE PLANS) |  | GUARDRAIL REMOVAL |
|  | PAVEMENT REMOVAL |  | CHAIN LINK FENCE REMOVAL |
|  | BUTT JOINT |  | COMB CONC CURB & GUTTER REMOVAL |
|  | TREE REMOVAL (UNITS) (NO UNIT SHOWN = <6) |  | CONCRETE MEDIAN BARRIER AND BASE REMOVAL |
| | |  | LIMITS OF CONSTRUCTION |



TYLIN INTERNATIONAL	USER NAME =	DESIGNED - CAC	REVISED - 4/29/2010
	PLOT SCALE =	DRAWN - CAC	REVISED Δ - ADDENDUM 1 05/24/10
	PLOT DATE =	CHECKED - JDF	REVISED -
		DATE - 3/18/2010	REVISED -

**STATE OF ILLINOIS
DEPARTMENT OF TRANSPORTATION**

I-57 AT I-294 INTERCHANGE PROJECT REMOVAL PLANS			
SCALE: 1"=50'	SHEET NO. 4 OF 8 SHEETS	STA. 1203+50 TO STA. 1247+00	

F.A.I. RTE. 57	SECTION 1414.2B	COUNTY COOK	TOTAL SHEETS 516	SHEET NO. 35
FED. ROAD DIST. NO.		ILLINOIS FED. AID PROJECT		
		CONTRACT NO. 60J27		