


ROUTE	SECTION	COUNTY	TOTAL SHEETS	SHEET NUMBER
VARIOUS	2009-1011	VARIOUS	36	32

Contract 60163

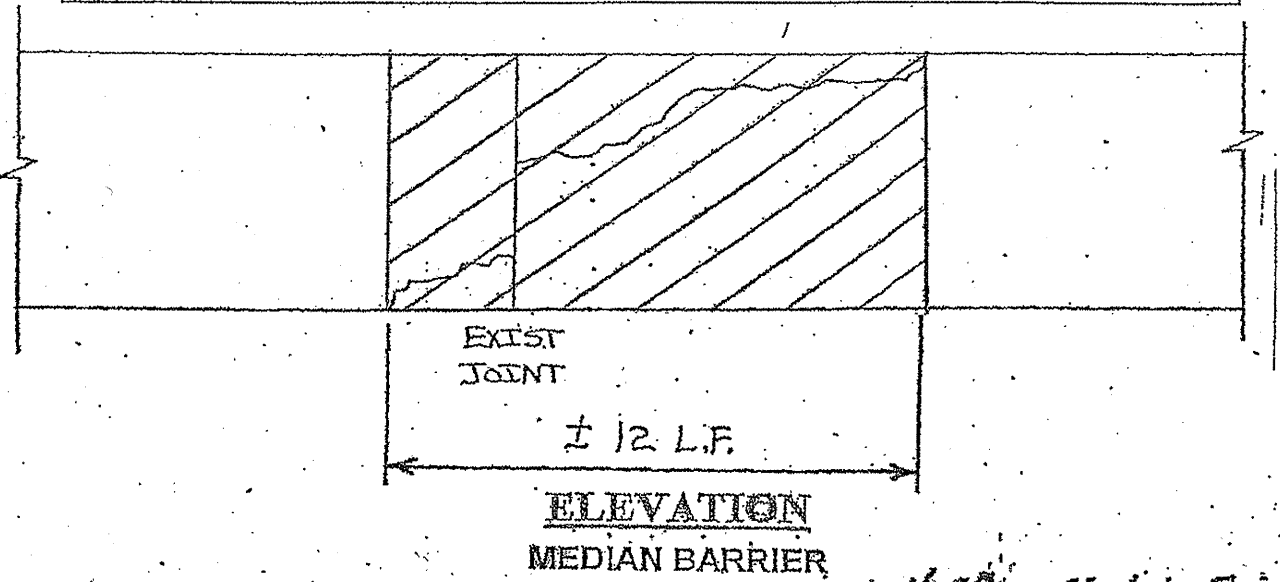
R 8 E

T 41 N

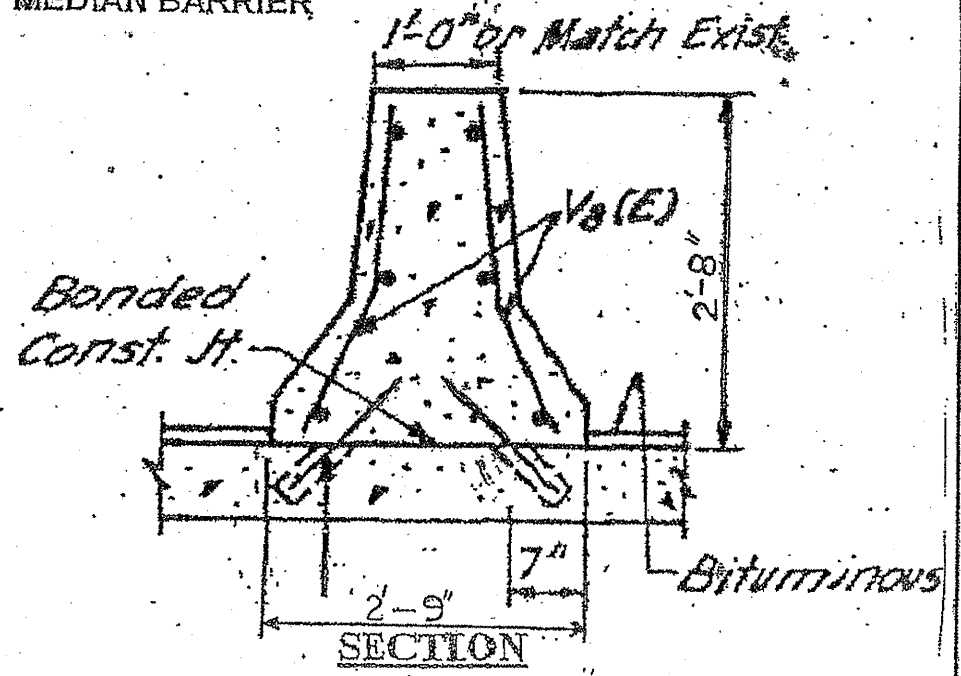


CITY OF ELGIN
ELGIN TOWNSHIP
KANE COUNTY

LOCATION 20: US 20, 0.7 MILE EAST OF McLEAN BLVD, CENTER BARRIER WALL



HATCHED AREA INDICATES CONCRETE REMOVAL
INDICATES LIMITS OF CONCRETE STRUCTURES



FULL DEPTH BARRIER REPAIR
SEE SHEET 8 FOR MORE DETAILS

Concrete Removal (Cu Yd)	1.5
Concrete Structure (Cu Yd)	1.5

FOR INFORMATION ONLY

TRAFFIC DATA:
US 20: SPEED LIMIT = 55 MPH
2009 ADT = 53,500

ILLINOIS DEPARTMENT OF TRANSPORTATION

LOCATION: 20
US 20

